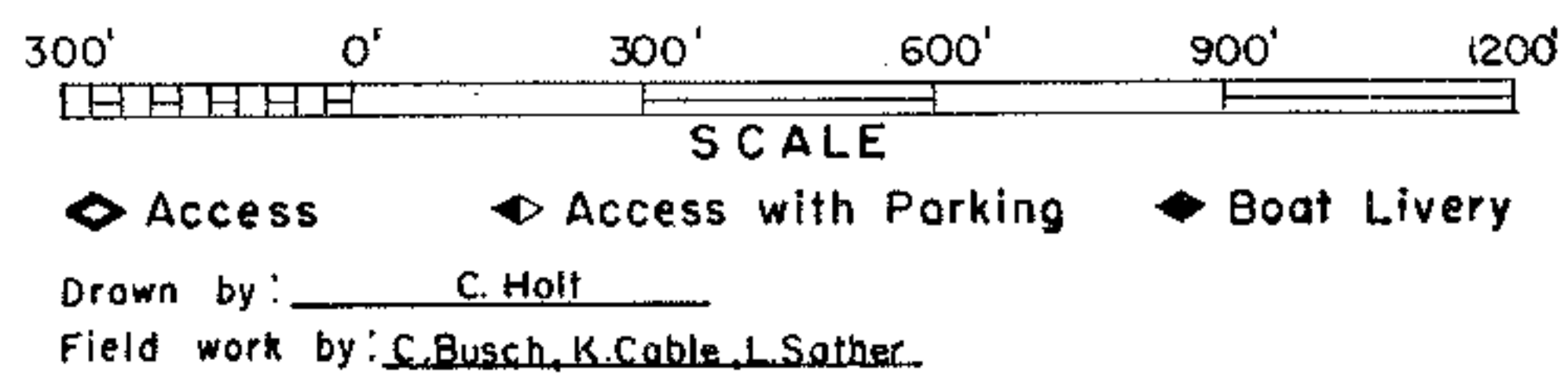


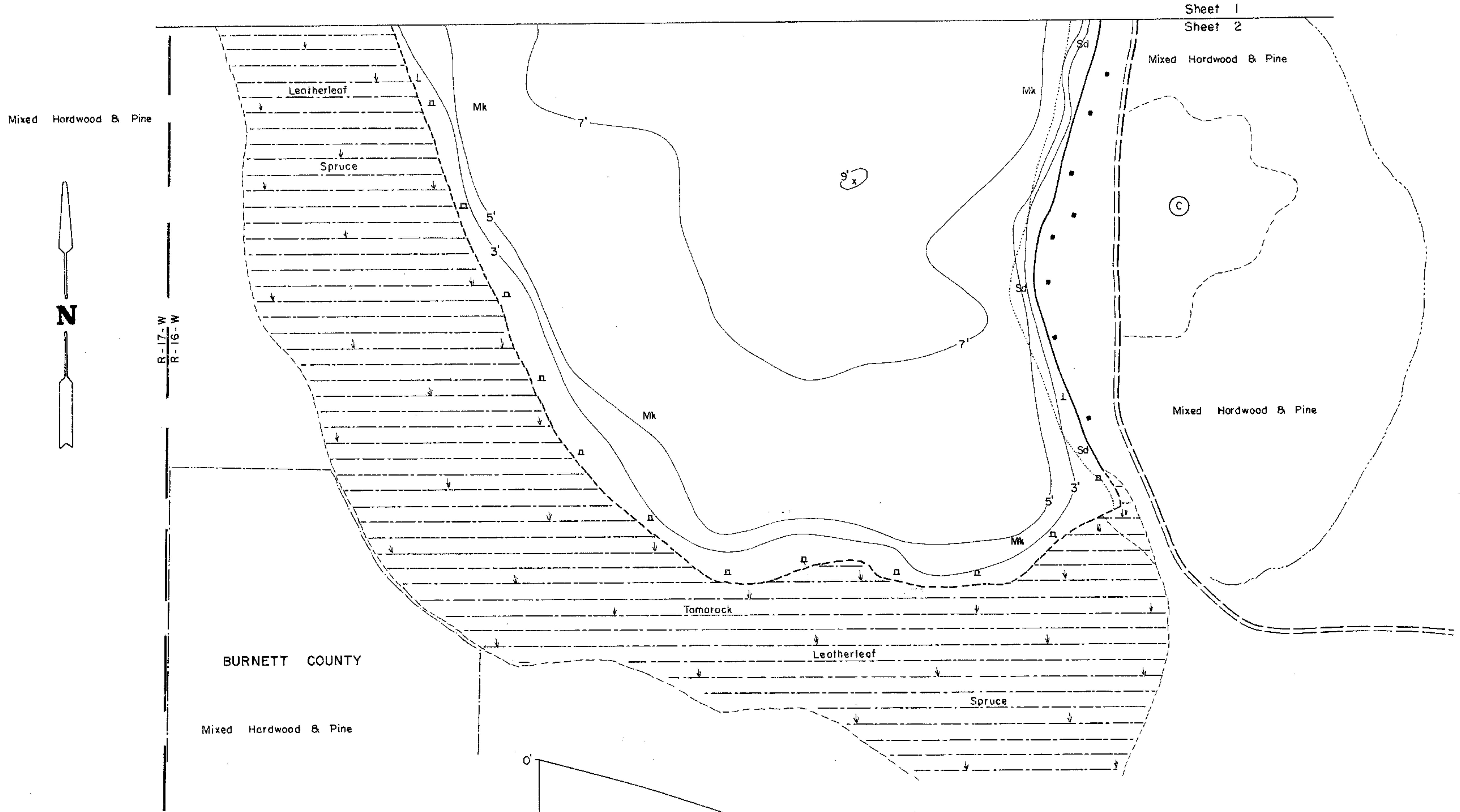
EQUIPMENT RECORDING SONAR MAPPED JUNE 1973

TOPOGRAPHIC SYMBOLS		LAKE BOTTOM SYMBOLS	
(B) Brush	Steep slope	P. Peat	B Boulders
(PW) Partially wooded	~ Indefinite shoreline	Mk. Muck	o Stumps & Snags
(W) Wooded	Marsh	C. Clay	Rock danger to navigation
(C) Cleared	Spring	M. Marl	T Submergent vegetation
(P) Pastured	Intermittent stream	Sd. Sand	↓ Emergent vegetation
(A) Agricultural	Permanent inlet	Sl. Silt	□ Floating vegetation
B.M. Bench Mark	Permanent outlet	Gr. Gravel	⊕ Brush shelters
■ Dwelling	Dam	R. Rubble	
□ Resort	D.N.R. State owned land	Br. Bedrock	
□ Camp			



SPECIES OF FISH	Abundance		
	Abundant	Common	Present
Muskie			
N. Pike		X	
Walleye			
L.M. Bass		X	
S.M. Bass			
Panfish	X		
Trout			

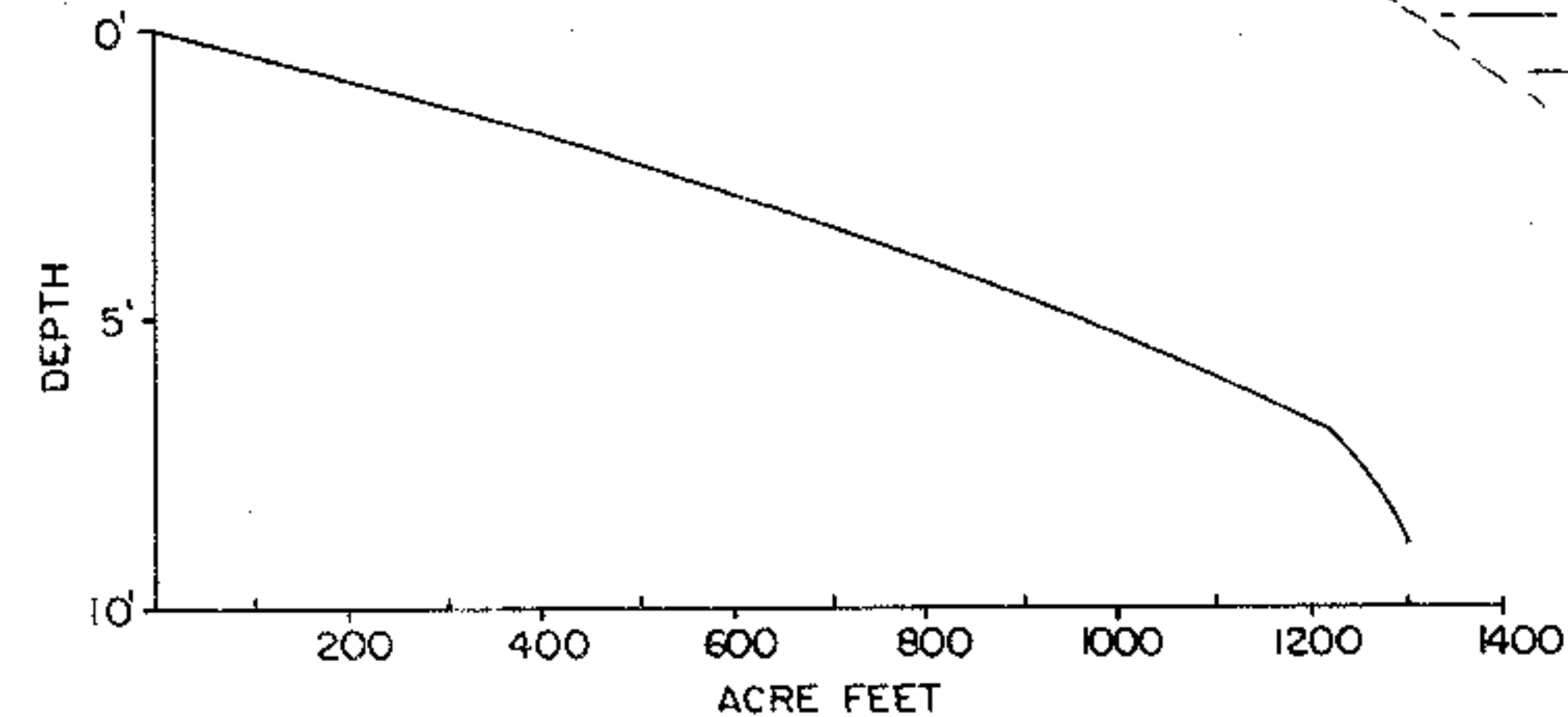
WATER AREA 212.4 ACRES
 UNDER 3 FT. 9 %
 OVER 20 FT. 0 %
 MAX. DEPTH 9 FEET.
 TOTAL ALK. 6 P.P.M.
 VOLUME 1,309 ACRE FT.
 SHORELINE 2.39 MILES



EQUIPMENT RECORDING SONAR MAPPED JUNE 1973

- TOPOGRAPHIC SYMBOLS
- (B) Brush
 - (PW) Partially wooded
 - (W) Wooded
 - (C) Cleared
 - (P) Pastured
 - (A) Agricultural
 - B.M. Bench Mark
 - Dwelling
 - Resort
 - ⊠ Camp
 - ||||| Steep slope
 - - - Indefinite shoreline
 - Marsh
 - Spring
 - Intermittent stream
 - Permanent inlet
 - Permanent outlet
 - Dam
 - D.N.R. State owned land

- LAKE BOTTOM SYMBOLS
- P. Peat
 - Mk. Muck
 - C. Clay
 - M. Marl
 - Sd. Sand
 - St. Silt
 - Gr. Gravel
 - R. Rubble
 - Br. Bedrock
 - B Boulders
 - o% Stumps & Snags
 - Rock danger to navigation
 - T Submergent vegetation
 - Emergent vegetation
 - Floating vegetation
 - Brush shelters



Access Access with Parking Boat Livery

Drawn by: C. Holt
Field work by: C. Busch, K. Coble, L. Sother

SPECIES OF FISH	Abundance		
	Occasional	Common	Present
N. Pike		X	
Walleye		X	
L.M. Bass		X	
S.M. Bass		X	
Panfish	X		
Trout			

WATER AREA 212.4 ACRES
 UNDER 3 FT. 9 %
 OVER 20 FT. 0 %
 MAX. DEPTH 9 FEET.
 TOTAL ALK. 6 P.P.M.
 VOLUME 1,309 ACRE FT.
 SHORELINE 2.39 MILES

Source: Wisconsin Department of Natural Resources 608-266-2621
Big Doctor Lake – Burnett County, Wisconsin DNR Lake Map
Date – Jun 1973 - Historical Lake Map - Not for Navigation
A Public Document - Please Identify the Source when using it.