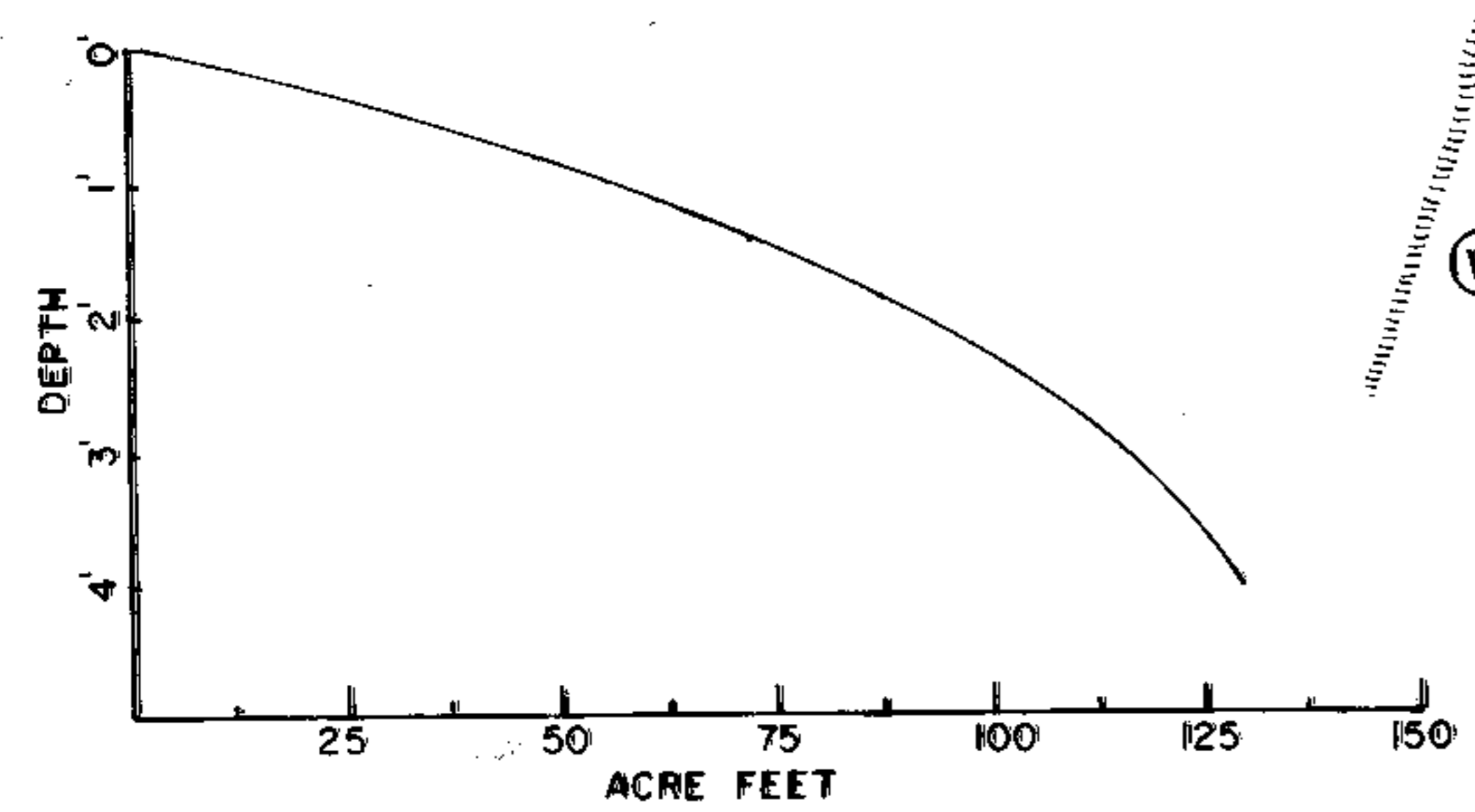
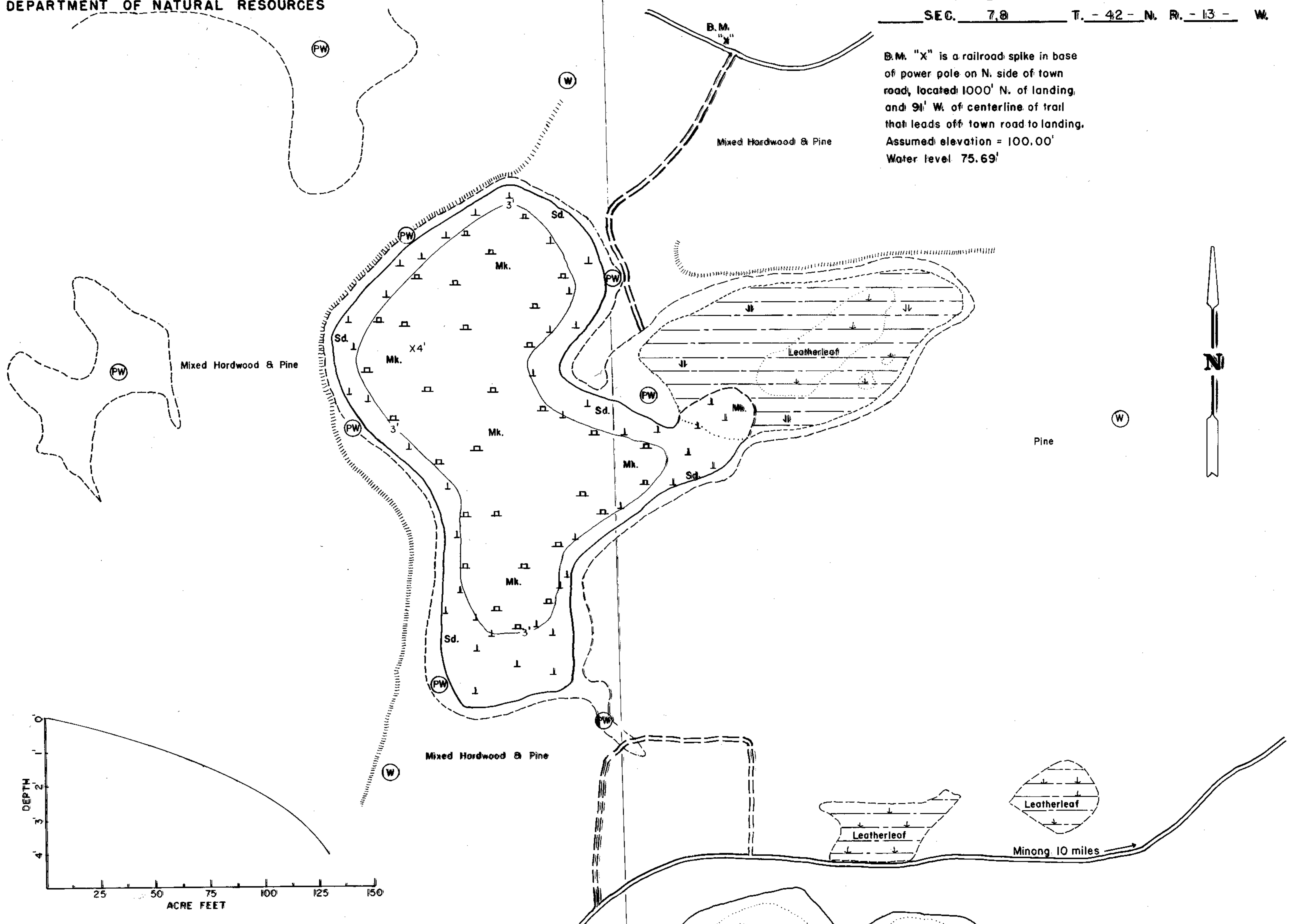


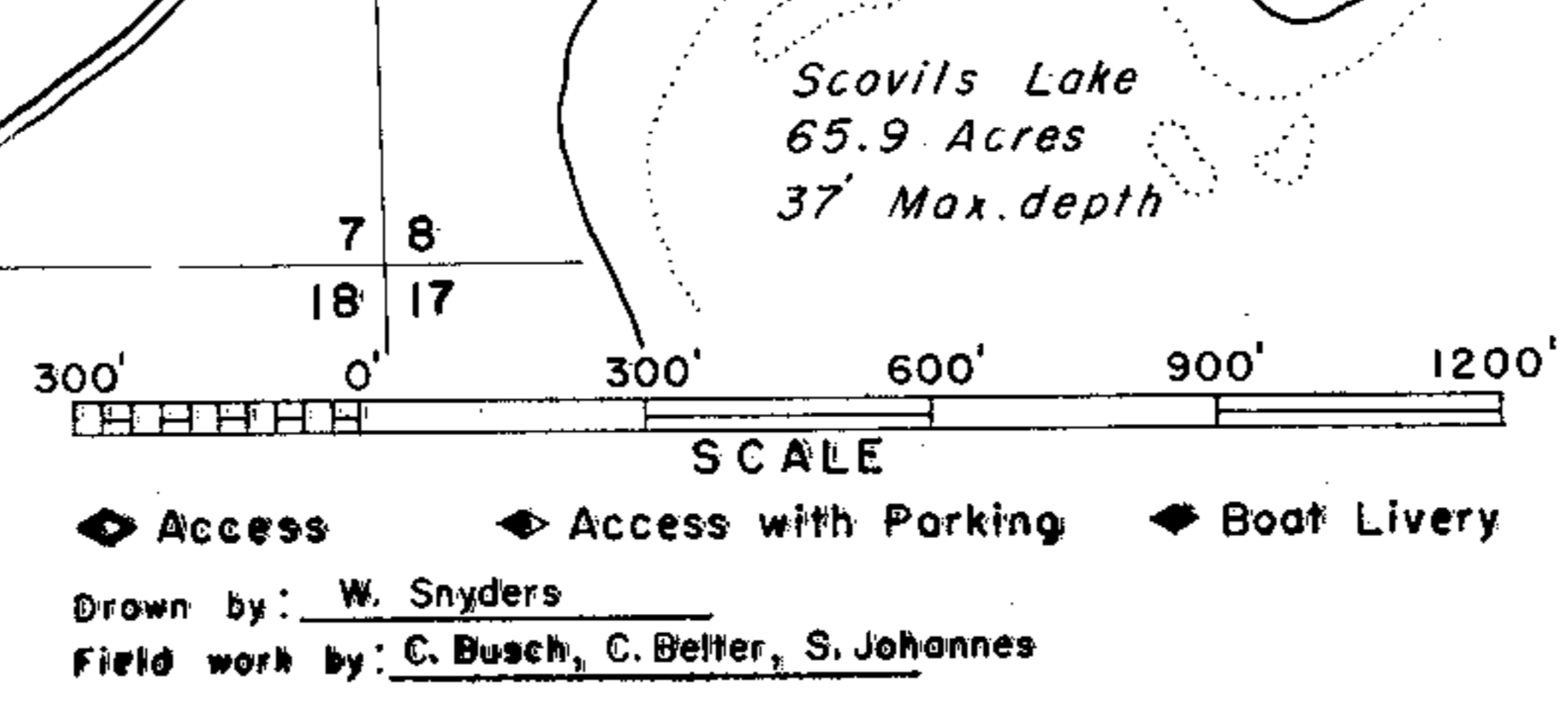
LAKE SURVEY MAP

B.M. "X" is a railroad spike in base of power pole on N. side of town road, located 1000' N. of landing, and 91' W. of centerline of trail that leads off town road to landing.
Assumed elevation = 100.00'
Water level = 75.69'



EQUIPMENT RECORDING SONAR MAPPED JUNE 1969
MONTH YEAR
LAKE BOTTOM SYMBOLS

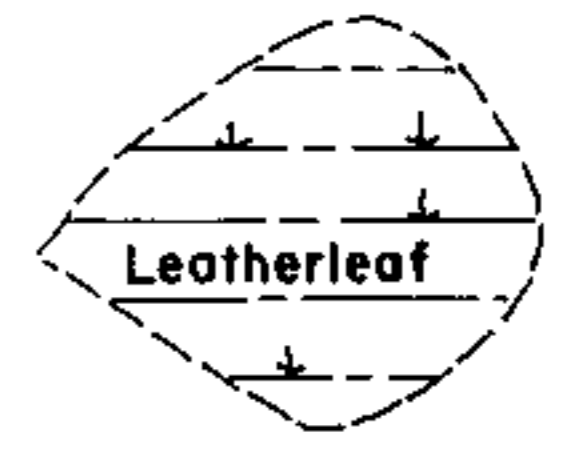
TOPOGRAPHIC SYMBOLS		LAKE BOTTOM SYMBOLS	
(B) Brush	Steep slope	P. Peat	B. Boulders
(PW) Partially wooded	Indefinite shoreline	Mk. Muck	Stumps & Snags
(W) Wooded	Marsh	C. Clay	Rock danger to navigation
(C) Cleared	Spring	M. Marl	Submergent vegetation
(P) Pastured	Intermittent stream	Sd. Sand	Emergent vegetation
(A) Agricultural	Permanent inlet	Sl. Silt	Floating vegetation
B.M. Bench Mark	Permanent outlet	Gr. Gravel	Brush shelters
■ Dwelling	Dam	R. Rubble	
□ Resort	D.N.R. State owned land	Br. Bedrock	
⊞ Camp			



SPECIES OF FISH	Abundance		
	Abundant	Common	Present
Muskie			
N. Pike		X	
Walleye			
L.M. Bass	X		
S.M. Bass			
Panfish	X		
Trout			

WATER AREA 45.9 ACRES
 UNDER 3 FT. 33 %
 OVER 20 FT. 0 %
 MAX. DEPTH 4 FEET.
 TOTAL ALK. 11 P.P.M.
 VOLUME 130.4 ACRE FT.
 SHORELINE 1.38 MILES

Scovils Lake
65.9 Acres
37' Max. depth



Minong 10 miles

Source: Wisconsin Department of Natural Resources 608-266-2621
Mud Lake - Washburn County, Wisconsin DNR Lake Map
Date – Jun 1969 - Historical Lake Map - Not for Navigation
A Public Document - Please Identify the Source when using it.