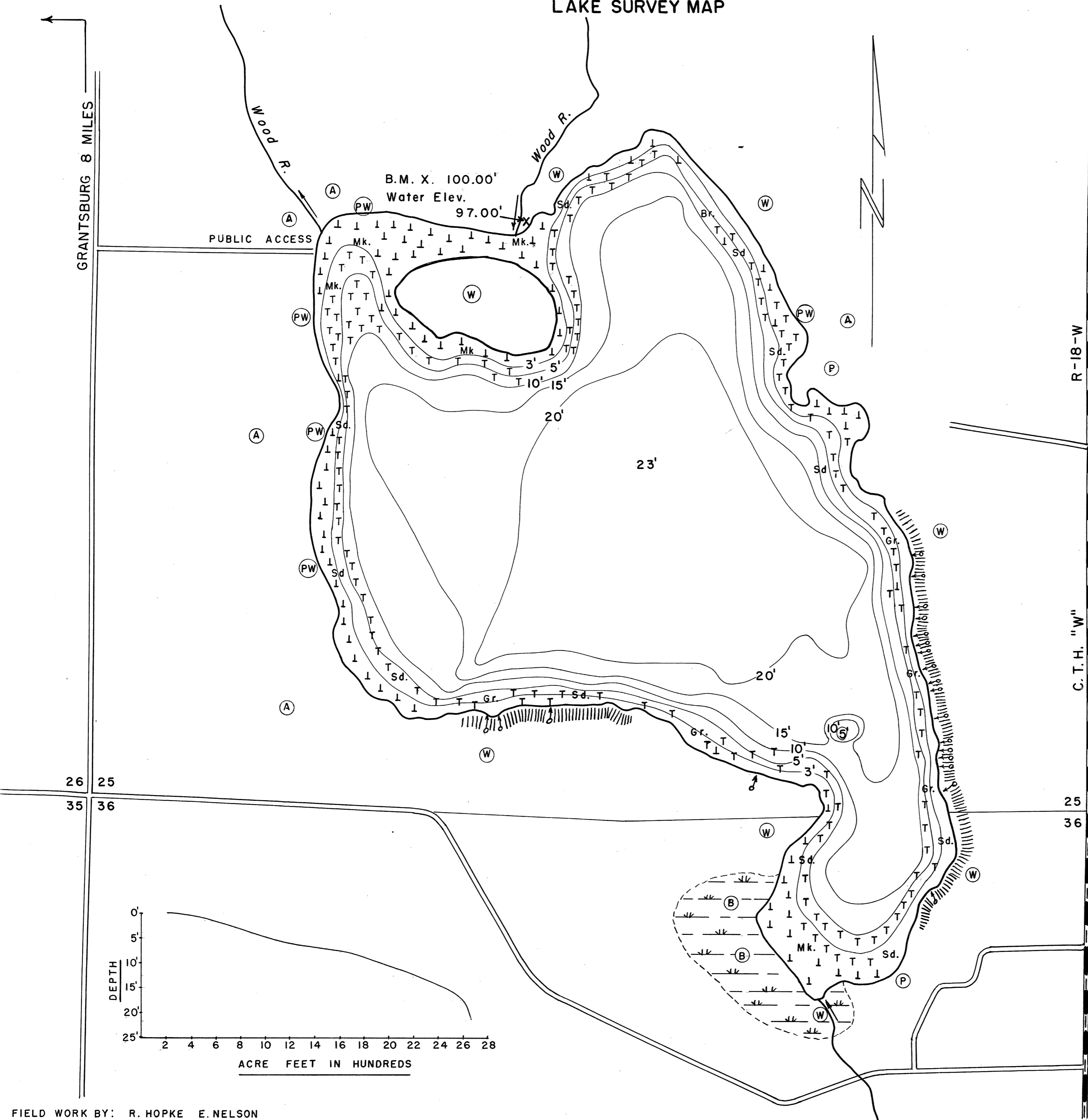


GRANTSBURG 8 MILES



LEGEND

TOPOGRAPHIC SYMBOLS

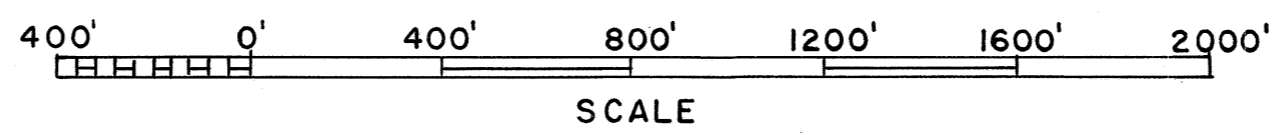
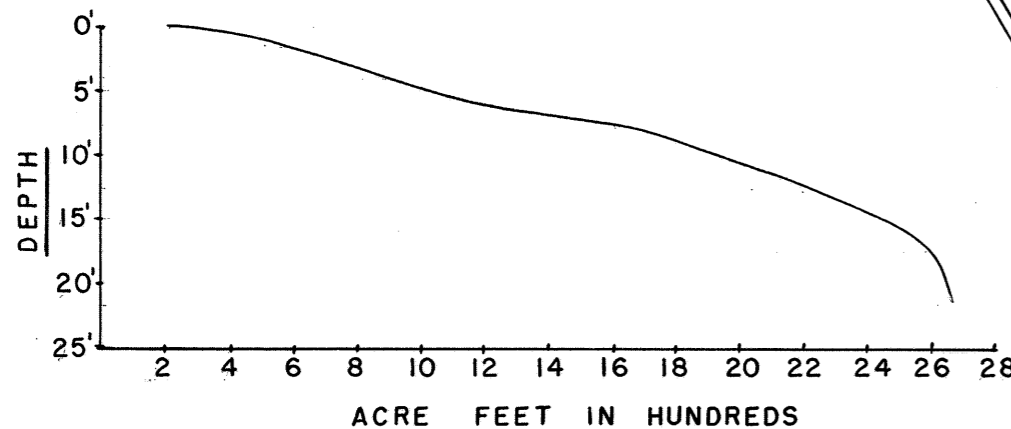
- (B) Brush
- (PW) Partially wooded
- (W) Wooded
- (P) Pastured
- (A) Agricultural
- B.M. Bench Mark
- |||| Steep slope
- - - Indefinite shoreline
- ||||| Marsh
- ⊕ Spring
- ==== Permanent inlet
- ==== Permanent outlet

LAKE BOTTOM SYMBOLS

- Mk Muck
- Sd Sand
- Gr Gravel
- Br Bedrock
- T Submergent vegetation
- ⊥ Emergent vegetation

SPECIES OF FISH

	Muskie	N. Pike	Walleye	L. Bass	S. Bass	Panfish	Trout
Abundant	X						
Common			X	X			
Rare							



FIELD WORK BY: R. HOPKE E. NELSON
 DRAWN BY: E. EATON
 LAKE MAPPED JULY 1963
 SOURCE OF INFORMATION W. C. D.
 SOUNDINGS RECORDING SONAR
 TOTAL ALK. 80 P.P.M.

AREA 207 ACRES
 TOTAL SHORELINE 3.1 Miles
 MAX. DEPTH 23 Feet
 SCALE: AS SHOWN

Source: Wisconsin Department of Natural Resources 608-266-2621
Little Wood Lake – Burnett County, Wisconsin DNR Lake Map
Date – Jul 1963 - Historical Lake Map - Not for Navigation
A Public Document - Please Identify the Source when using it.