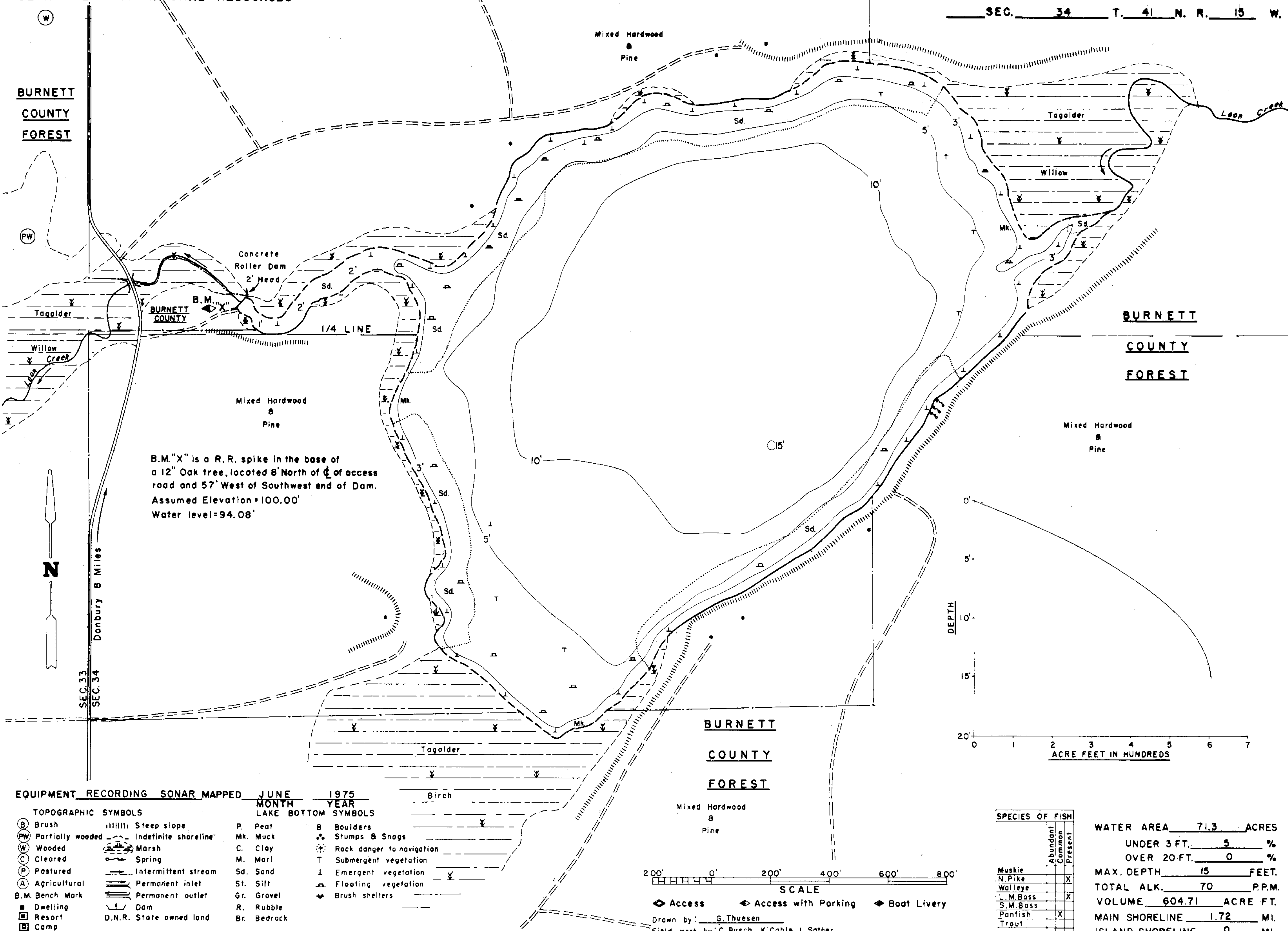
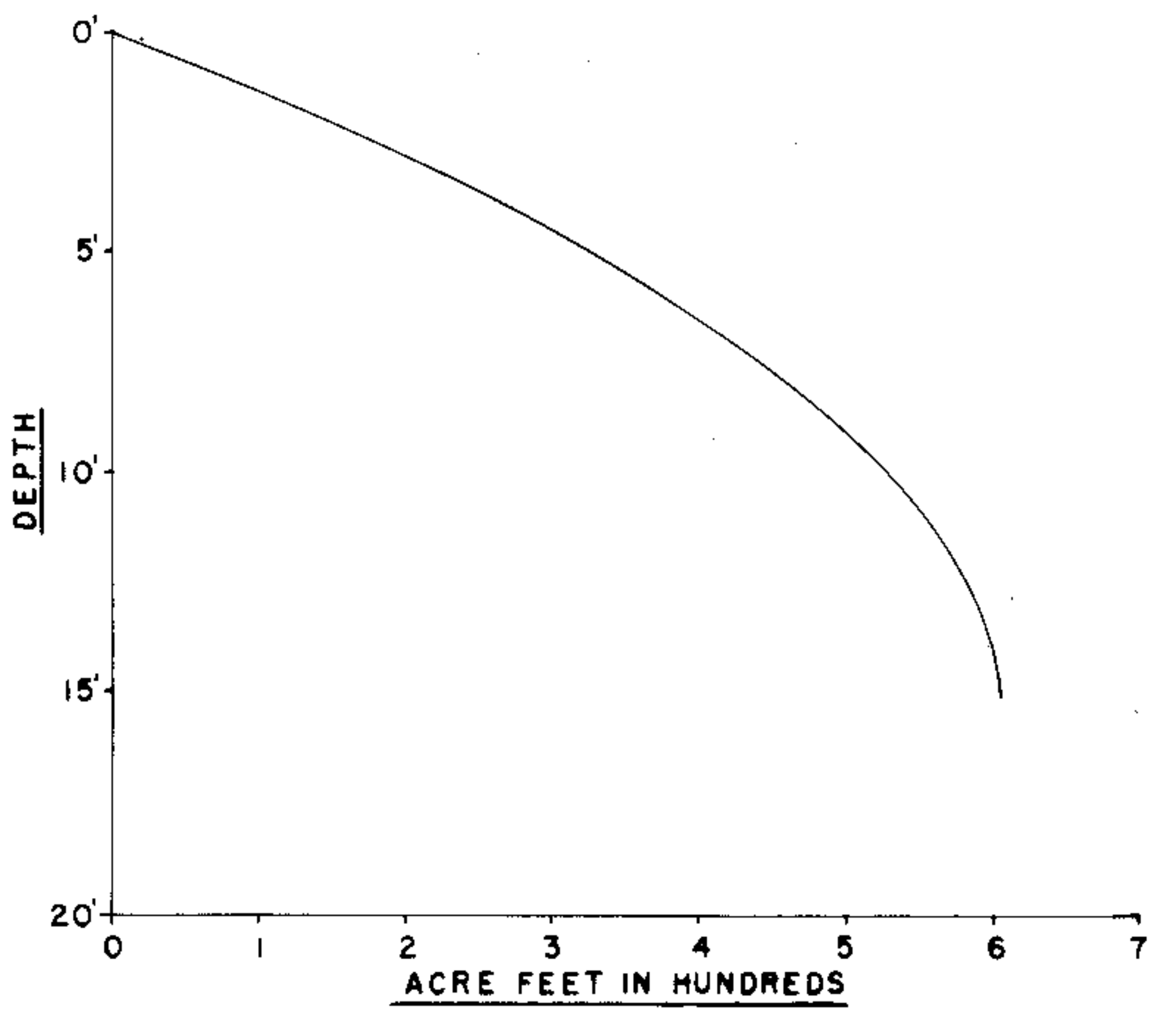


BURNETT COUNTY FOREST

BURNETT COUNTY FOREST




B.M. "X" is a R.R. spike in the base of a 12" Oak tree, located 8' North of center of access road and 57' West of Southwest end of Dam. Assumed Elevation = 100.00' Water level = 94.08'



EQUIPMENT RECORDING SONAR MAPPED JUNE 1975

- | TOPOGRAPHIC SYMBOLS   |                            | LAKE BOTTOM SYMBOLS |                             |
|-----------------------|----------------------------|---------------------|-----------------------------|
| (B) Brush             | Steep slope                | P. Peat             | B Boulders                  |
| (PW) Partially wooded | ----- Indefinite shoreline | Mk. Muck            | ⊙ Stumps & Snags            |
| (W) Wooded            | ⊙ Marsh                    | C. Clay             | ⊙ Rock danger to navigation |
| (C) Cleared           | ⊙ Spring                   | M. Marl             | T Submergent vegetation     |
| (P) Pastured          | --- Intermittent stream    | Sd. Sand            | ⊥ Emergent vegetation       |
| (A) Agricultural      | --- Permanent inlet        | St. Silt            | ⊥ Floating vegetation       |
| B.M. Bench Mark       | --- Permanent outlet       | Gr. Gravel          | ⊥ Brush shelters            |
| ■ Dwelling            | ⊥ Dam                      | R. Rubble           |                             |
| □ Resort              | D.N.R. State owned land    | Br. Bedrock         |                             |
| □ Camp                |                            |                     |                             |



Access Access with Parking Boat Livery

Drawn by: G. Thuesen  
Field work by: C. Busch, K. Cable, L. Sather

SPECIES OF FISH	Abundant Common Present		
	Abundant	Common	Present
Muskie			
N. Pike			X
Walleye			X
L.M. Bass			X
S.M. Bass			X
Panfish	X		
Trout			

WATER AREA 71.3 ACRES  
 UNDER 3 FT. 5 %  
 OVER 20 FT. 0 %  
 MAX. DEPTH 15 FEET.  
 TOTAL ALK. 70 P.P.M.  
 VOLUME 604.71 ACRE FT.  
 MAIN SHORELINE 1.72 MI.  
 ISLAND SHORELINE 0 MI.

Source: Wisconsin Department of Natural Resources 608-266-2621  
Eagle Lake – Burnett County, Wisconsin DNR Lake Map  
Date – Jun 1975 - Historical Lake Map - Not for Navigation  
A Public Document - Please Identify the Source when using it.