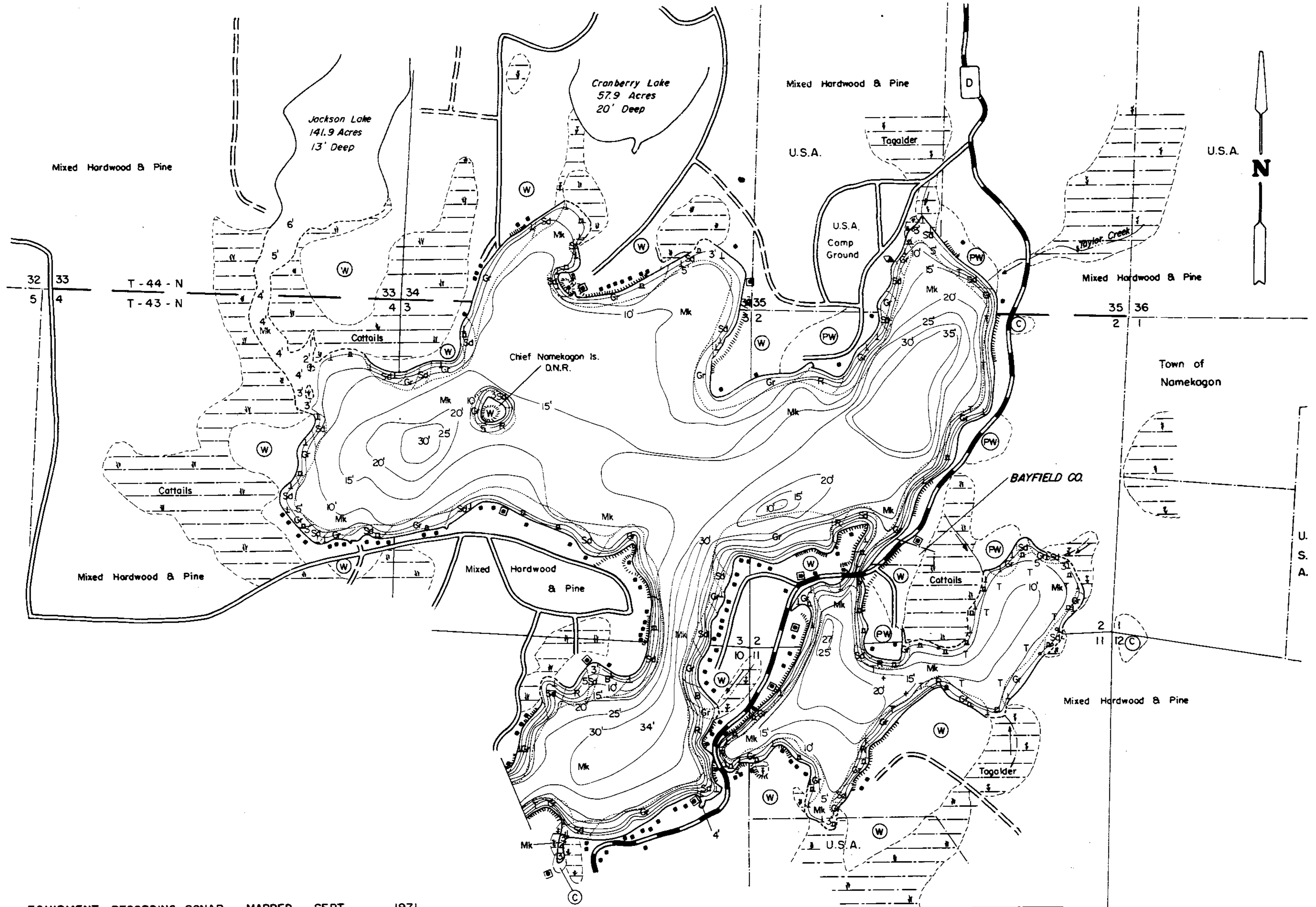


LAKE SURVEY MAP



| EQUIPMENT RECORDING SONAR MAPPED | | SEPT. | 1971 |
|----------------------------------|----------------------------|-------------|-----------------------------|
| | | MONTH | YEAR |
| | | LAKE | BOTTOM |
| TOPOGRAPHIC SYMBOLS | | | |
| (B) Brush | () Steep slope | P. Peat | B Boulders |
| (PW) Partially wooded | (---) Indefinite shoreline | Mk. Muck | ☉ Stumps & Snags |
| (W) Wooded | (---) Marsh | C. Clay | ☼ Rock danger to navigation |
| (C) Cleared | (---) Spring | M. Marl | T Submergent vegetation |
| (P) Pastured | (---) Intermittent stream | Sd. Sand | ⊥ Emergent vegetation |
| (A) Agricultural | (---) Permanent inlet | St. Silt | ⊥ Floating vegetation |
| B.M. Bench Mark | (---) Permanent outlet | Gr. Gravel | ⊥ Brush shelters |
| ■ Dwelling | (---) Dam | R. Rubble | |
| ▣ Resort | D.N.R. State owned land | Bc. Bedrock | |
| ▣ Camp | | | |

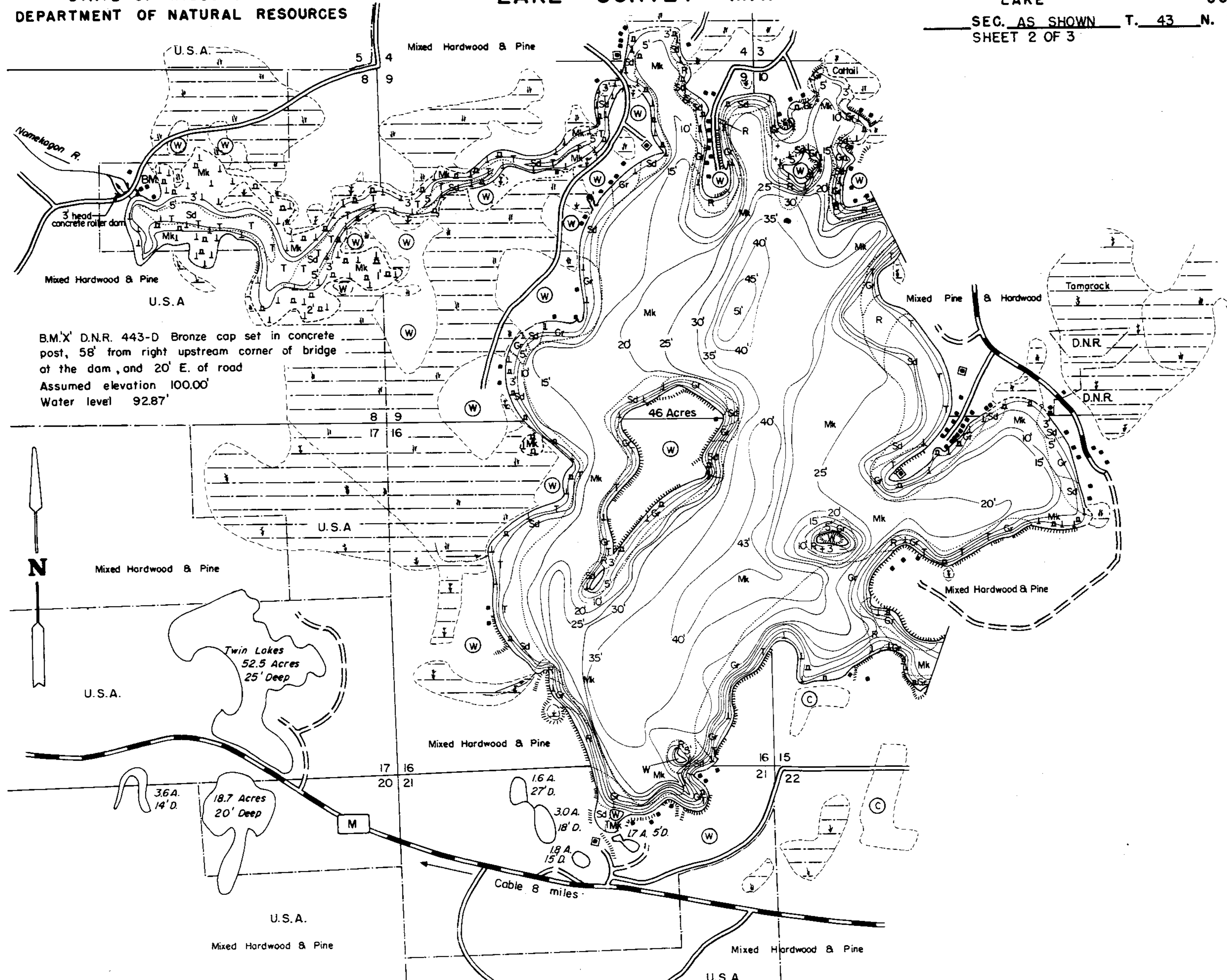


Drawn by: C. Holt
Field work by: C. Busch, G. Lund, L. Sather

| SPECIES OF FISH | Abundance | | |
|-----------------|-----------|--------|---------|
| | Abundant | Common | Present |
| Muskie | | | X |
| N. Pike | | X | |
| Walleye | X | | |
| L.M. Bass | | | X |
| S.M. Bass | | | X |
| Panfish | X | | |
| Trout | | | |

WATER AREA 3226.8 ACRES
 UNDER 3 FT. 11 %
 OVER 20 FT. 35 %
 MAX. DEPTH 51 FEET.
 TOTAL ALK. 38 P.P.M.
 VOLUME 52032 ACRE FT.
 SHORELINE 43.62 MILES

LAKE SURVEY MAP



B.M. X' D.N.R. 443-D Bronze cap set in concrete post, 58' from right upstream corner of bridge at the dam, and 20' E. of road
Assumed elevation 100.00'
Water level 92.87'



- | | | | |
|----------------------------------|----------------------------|---------------------|---------------------------|
| EQUIPMENT RECORDING SONAR MAPPED | | SEPT | 1971 |
| TOPOGRAPHIC SYMBOLS | | MONTH | YEAR |
| (B) Brush | Steep slope | LAKE BOTTOM SYMBOLS | |
| (W) Partially wooded | - - - Indefinite shoreline | P. Peat | B Boulders |
| (W) Wooded | Marsh | Mk. Muck | Stumps & Snags |
| (C) Cleared | Spring | C. Clay | Rock danger to navigation |
| (P) Pastured | Intermittent stream | M. Marl | T Submergent vegetation |
| (A) Agricultural | Permanent inlet | Sd. Sand | Emergent vegetation |
| B.M. Bench Mark | Permanent outlet | St. Silt | Floating vegetation |
| ● Dwelling | Dam | Gr. Gravel | Brush shelters |
| ■ Resort | D.N.R. State owned land | R. Rubble | |
| ⊞ Camp | | Bc. Bedrock | |



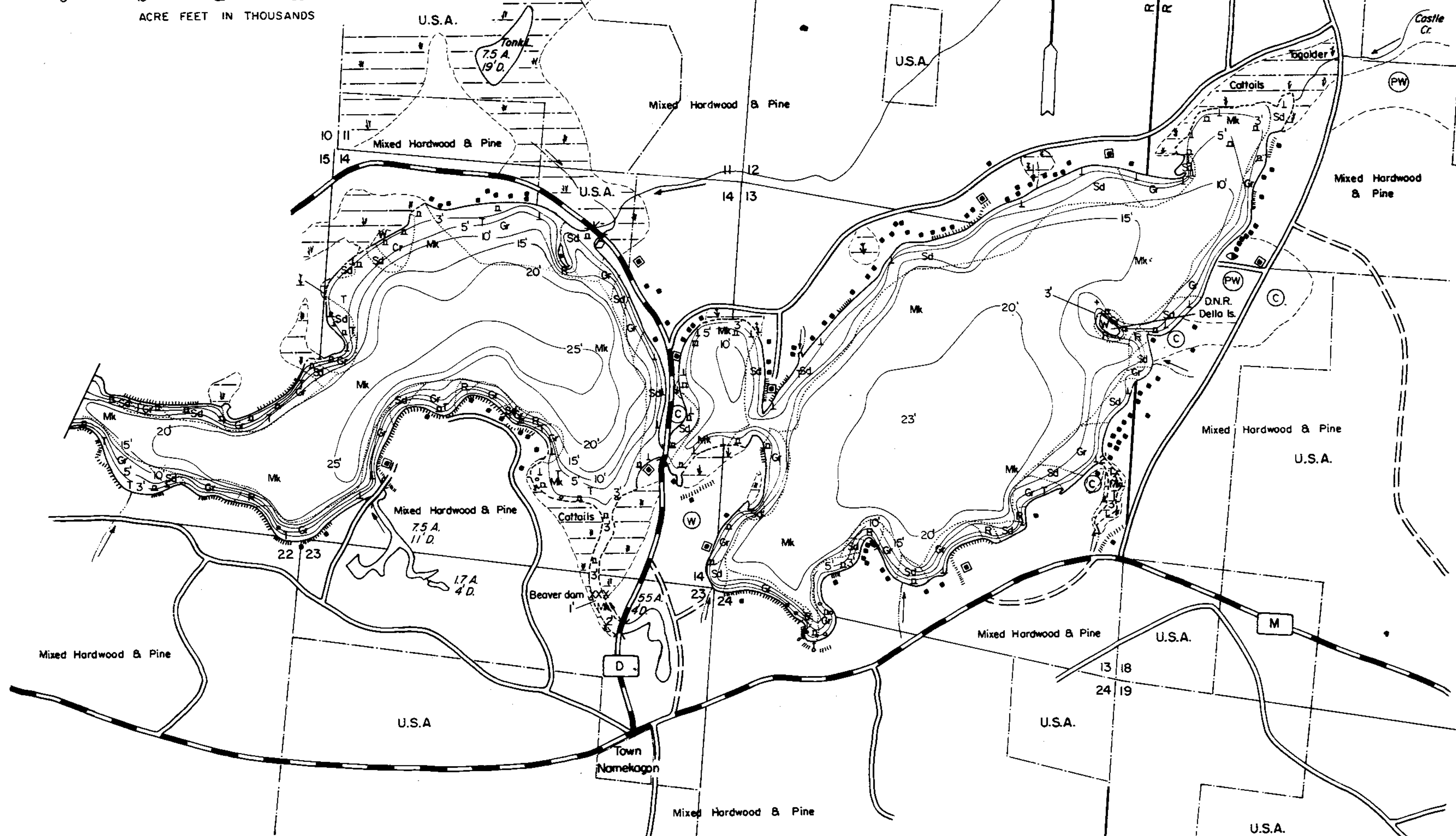
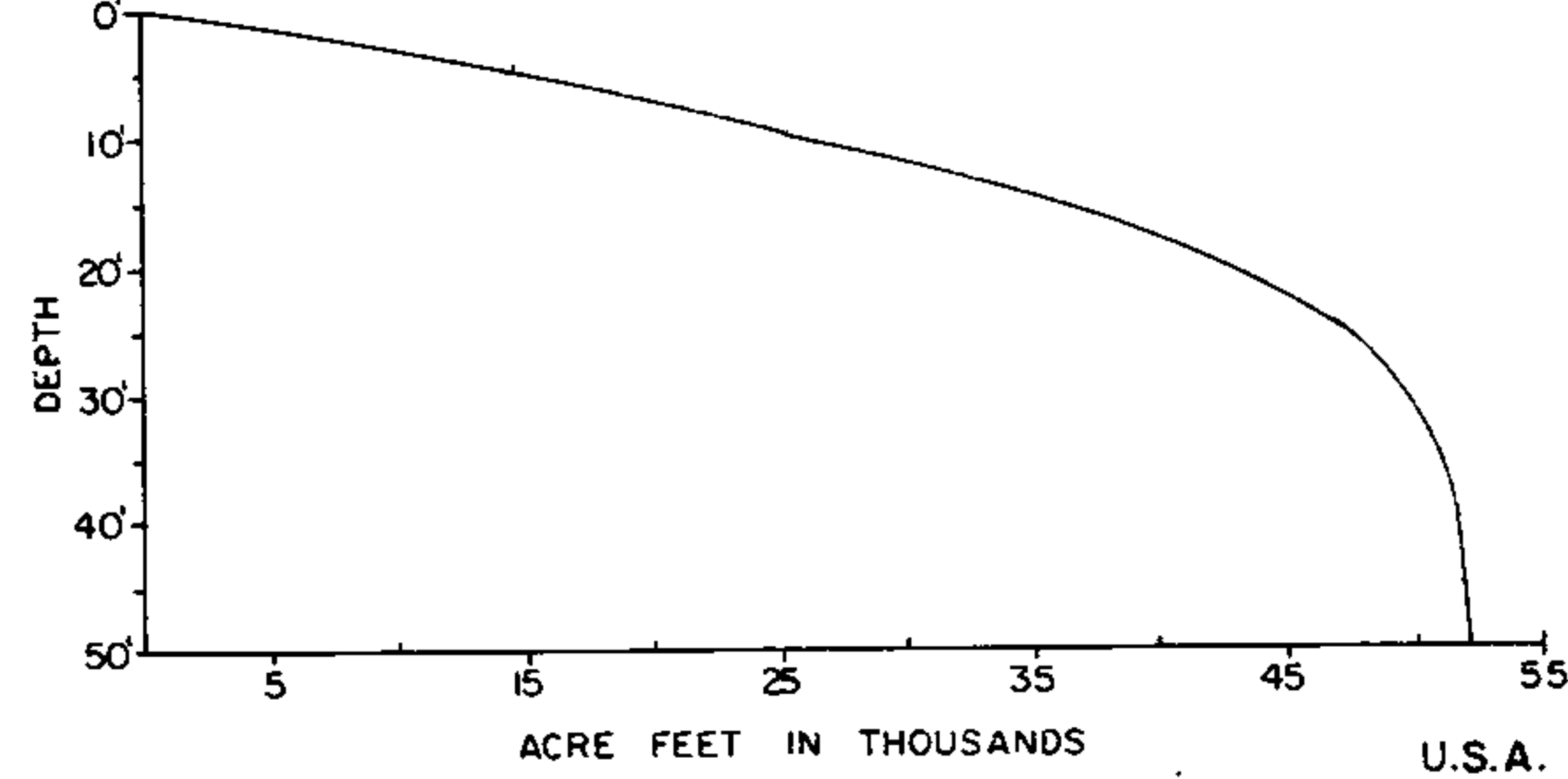
◆ Access ◆ Access with Parking ◆ Boat Livery
Drawn by: C. Holt
Field work by: C. Busch, G. Lund, I. Sather

| SPECIES OF FISH | Abundance | | |
|-----------------|-----------|--------|---------|
| | Abundant | Common | Present |
| Muskie | | | X |
| N. Pike | | X | |
| Walleye | X | | |
| L. M. Bass | | | X |
| S. M. Bass | | | X |
| Panfish | X | | |
| Trout | | | |

WATER AREA 3226.8 ACRES
UNDER 3 FT. 11 %
OVER 20 FT. 35 %
MAX. DEPTH 51 FEET.
TOTAL ALK. 38 P.P.M.
VOLUME 52032 ACRE FT.
SHORELINE 43.62 MILES

LAKE SURVEY MAP

NAMEKAGON LAKE
BAYFIELD COUNTY
SEG. AS SHOWN T. 43 N. R. 6 W.
SHEET 3 OF 3



| EQUIPMENT | RECORDING | SONAR MAPPED | SEPT | 1971 |
|-----------------------|-------------------------------|---------------------|-----------------------------|------|
| TOPOGRAPHIC SYMBOLS | | LAKE BOTTOM SYMBOLS | | |
| (B) Brush | Steep slope | P. Peat | B. Boulders | |
| (PW) Partially wooded | ----- Indefinite shoreline | Mk. Muck | S. Stumps & Snags | |
| (W) Wooded | ----- Marsh | C. Clay | ⚠ Rock danger to navigation | |
| (C) Cleared | ----- Spring | M. Marl | T Submergent vegetation | |
| (P) Pastured | ----- Intermittent stream | Sd. Sand | ⌋ Emergent vegetation | |
| (A) Agricultural | ----- Permanent inlet | St. Silt | ⌋ Floating vegetation | |
| B.M. Bench Mark | ----- Permanent outlet | Gr. Gravel | ⌋ Brush shelters | |
| ● Dwelling | ----- Dam | R. Rubble | | |
| ▣ Resort | ----- D.N.R. State owned land | Bc. Bedrock | | |
| ▣ Camp | | | | |



◆ Access ◆ Access with Parking ◆ Boat Livery
 Drawn by: C. Holt
 Field work by: C. Busch, G. Lund, L. Sather

| SPECIES OF FISH | ABUNDANCE | | |
|-----------------|-----------|--------|---------|
| | Abundant | Common | Present |
| Muskie | | | X |
| N. Pike | X | X | X |
| Walleye | X | X | X |
| L.M. Bass | | | X |
| S.M. Bass | | | X |
| Panfish | X | | |
| Trout | | | |

WATER AREA 3226.8 ACRES
 UNDER 3 FT. 11 %
 OVER 20 FT. 35 %
 MAX. DEPTH 51 FEET.
 TOTAL ALK. 38 P.P.M.
 VOLUME 52032 ACRE FT.
 SHORELINE 43.62 MILES

Source: Wisconsin Department of Natural Resources 608-266-2621
Namekagon Lake – Bayfield County, Wisconsin DNR Lake Map
Date – Sep 1971 - Historical Lake Map - Not for Navigation
A Public Document - Please Identify the Source when using it.