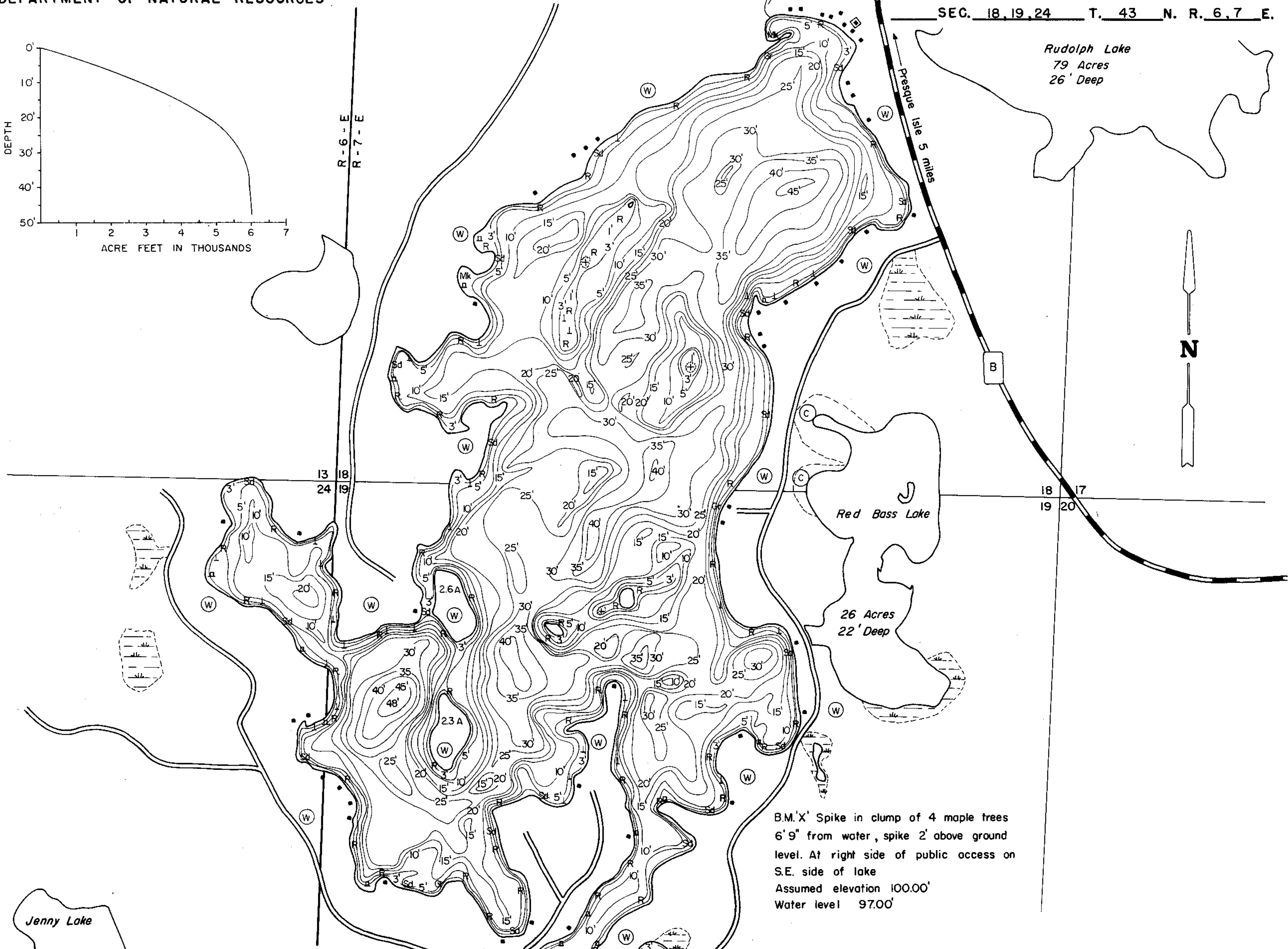
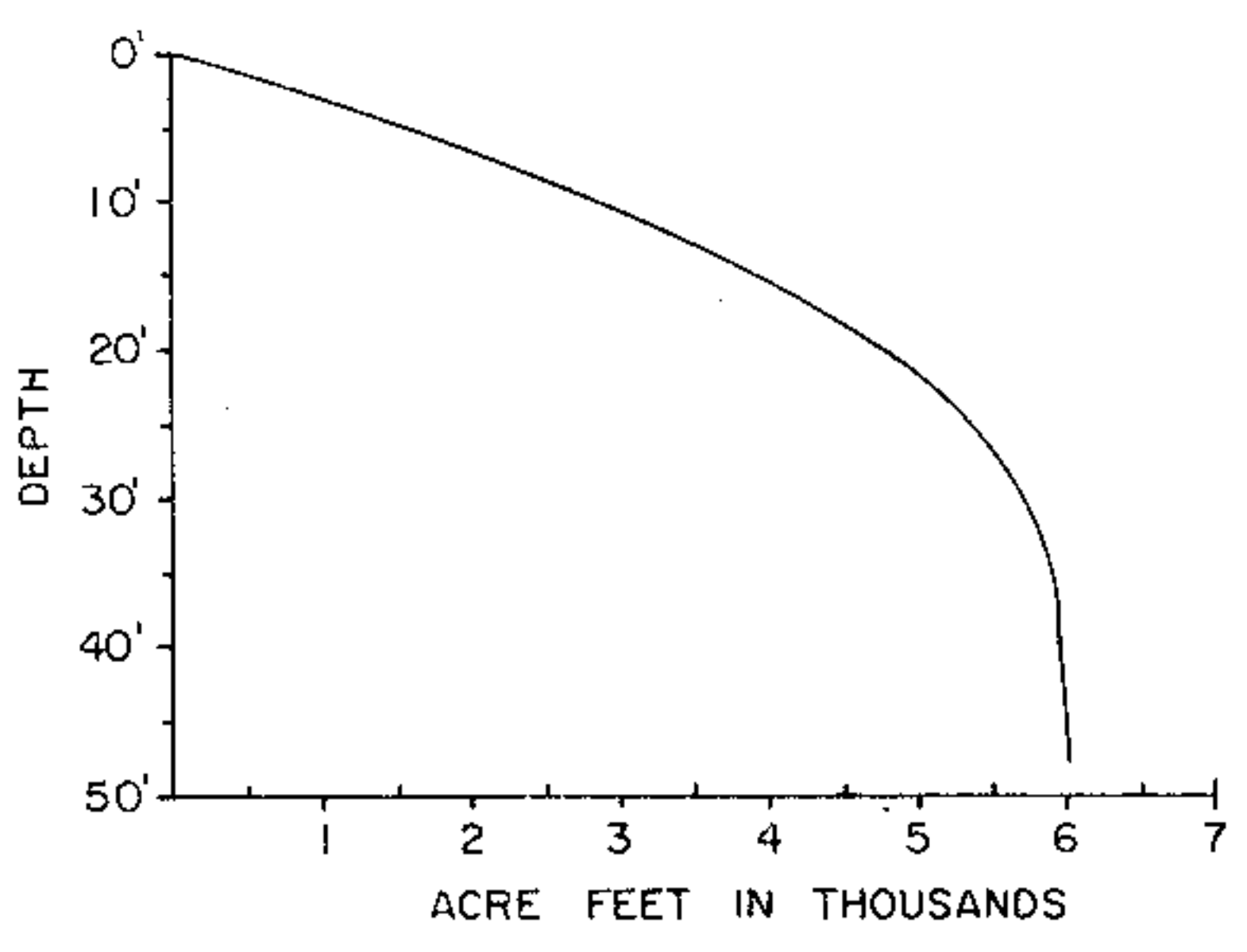


# LAKE SURVEY MAP

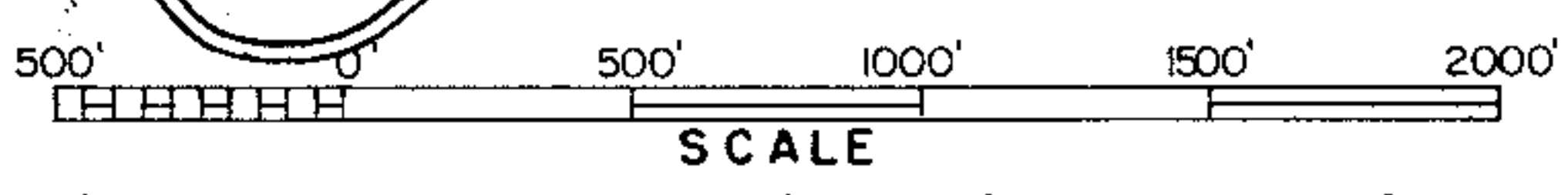
LYNX LAKE  
VILAS COUNTY  
SEC. 18, 19, 24 T. 43 N. R. 6, 7 E.



EQUIPMENT RECORDING SONAR MAPPED JULY 1970  
MONTH YEAR  
LAKE BOTTOM SYMBOLS

- TOPOGRAPHIC SYMBOLS**
- (B) Brush
  - (PW) Partially wooded
  - (W) Wooded
  - (C) Cleared
  - (P) Pastured
  - (A) Agricultural
  - B.M. Bench Mark
  - Dwelling
  - Resort
  - Camp

- ||||| Steep slope
- Indefinite shoreline
- Marsh
- Spring
- Intermittent stream
- Permanent inlet
- Permanent outlet
- Dam
- D.N.R. State owned land
- P. Peat
- Mk. Muck
- C. Clay
- M. Marl
- Sd. Sand
- St. Silt
- Gr. Gravel
- R. Rubble
- Br. Bedrock
- B Boulders
- Stumps & Snags
- Rock danger to navigation
- T Submergent vegetation
- Emergent vegetation
- Floating vegetation
- Brush shelters



◆ Access    ◆ Access with Parking    ◆ Boat Livery

Drawn by: C. Holt  
Field work by: R. Crocker, J. Smith

SPECIES OF FISH	Abundance		
	Abundant	Common	Present
Muskie			X
N. Pike			
Walleye		X	
L.M. Bass	X		
S.M. Bass	X		
Panfish	X		
Trout			

WATER AREA 338.7 ACRES  
UNDER 3 FT. 6.4 %  
OVER 20 FT. 43 %  
MAX. DEPTH 48 FEET.  
TOTAL ALK. 8 P.P.M.  
VOLUME 6008 ACRE FT.  
SHORELINE 6.27 MILES  
SHORELINE 6.84 MILES WITH IS.

Source: Wisconsin Department of Natural Resources 608-266-2621  
Lynx Lake - Vilas County, Wisconsin DNR Lake Map  
Date – Jun 1970 - Historical Lake Map - Not for Navigation  
A Public Document - Please Identify the Source when using it.