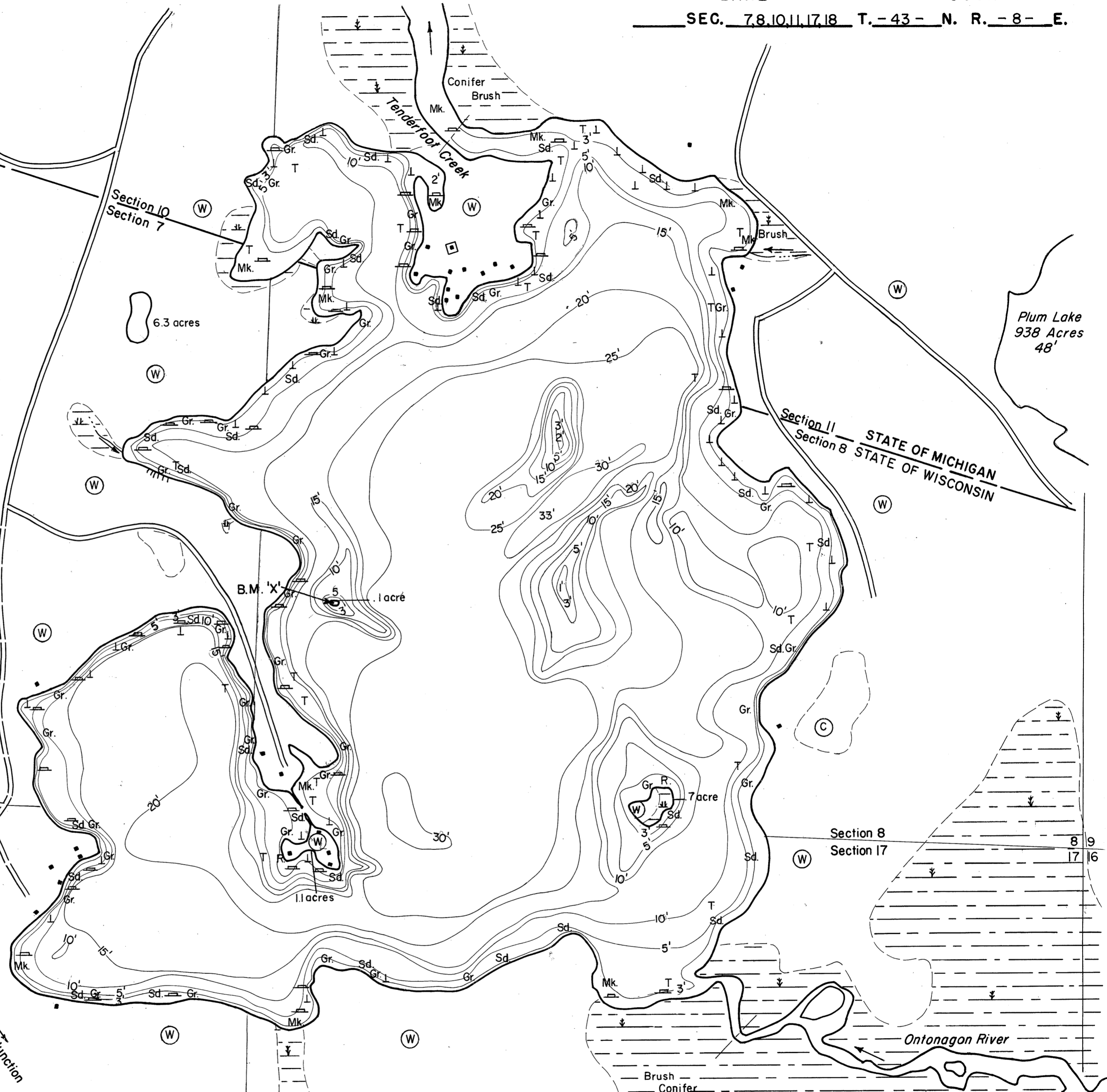
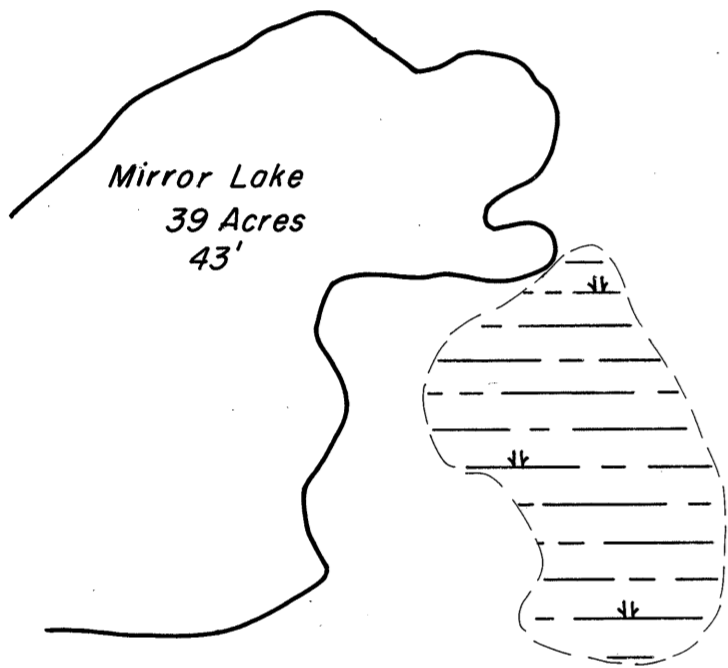
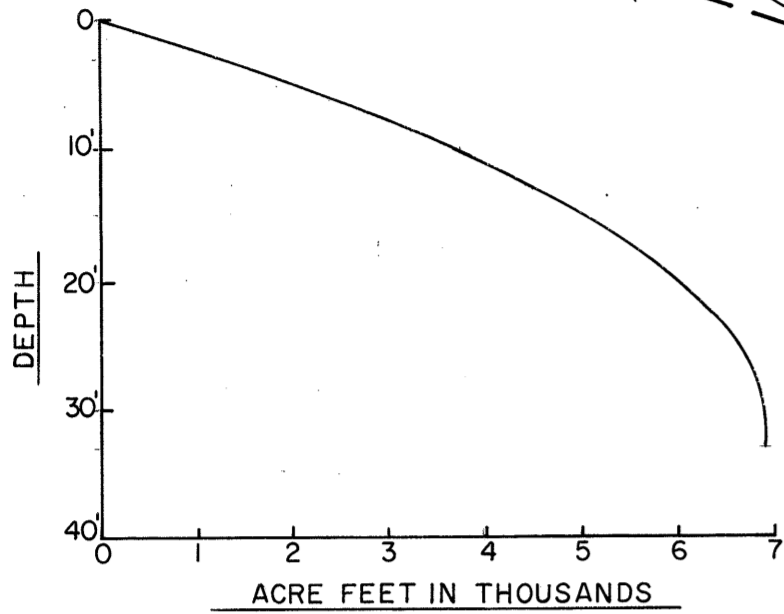


# LAKE SURVEY MAP



Department of Natural Resources Bench Mark.  
Nail in 3.5" diameter elm, 10' from water, on  
south side of small island in west-central part  
of lake.  
Assumed Elevation 100.00'  
Water Elevation 97.40' taken July 1969

EQUIPMENT RECORDING SONAR MAPPED JULY 1969

TOPOGRAPHIC SYMBOLS		LAKE BOTTOM SYMBOLS	
(B) Brush	Steep slope	P. Peat	B. Boulders
(PW) Partially wooded	~ Indefinite shoreline	Mk. Muck	o Stumps & Snags
(W) Wooded	Marsh	C. Clay	Rock danger to navigation
(C) Cleared	Spring	M. Marl	T Submergent vegetation
(P) Pastured	Intermittent stream	Sd. Sand	↓ Emergent vegetation
(A) Agricultural	Permanent inlet	St. Silt	↑ Floating vegetation
B.M. Bench Mark	Permanent outlet	Gr. Gravel	Brush shelters
■ Dwelling	Dam	R. Rubble	
□ Resort	D.N.R. State owned land	Br. Bedrock	
□ Camp			



Access Access with Parking Boat Livery  
 Drawn by: J. Roth  
 Field work by: J. Smith

SPECIES OF FISH	ABUNDANCE		
	Abundant	Common	Present
Muskie		X	
N. Pike		X	X
Walleye	X	X	
L.M. Bass	X		
S.M. Bass		X	X
Panfish	X		
Trout			

WATER AREA 437.0 ACRES  
 UNDER 3 FT. 8 %  
 OVER 20 FT. 37 %  
 MAX. DEPTH 33 FEET.  
 TOTAL ALK. 42 P.P.M.  
 VOLUME 6,914.2 ACRE FT.  
 SHORELINE 6.6 MILES  
 6.2 MILES OF SHORELINE  
 EXCLUDING ISLANDS

Source: Wisconsin Department of Natural Resources 608-266-2621  
Tenderfoot Lake – Vilas County, Wisconsin DNR Lake Map  
Date – Jul 1969 - Historical Lake Map - Not for Navigation  
A Public Document - Please Identify the Source when using it.