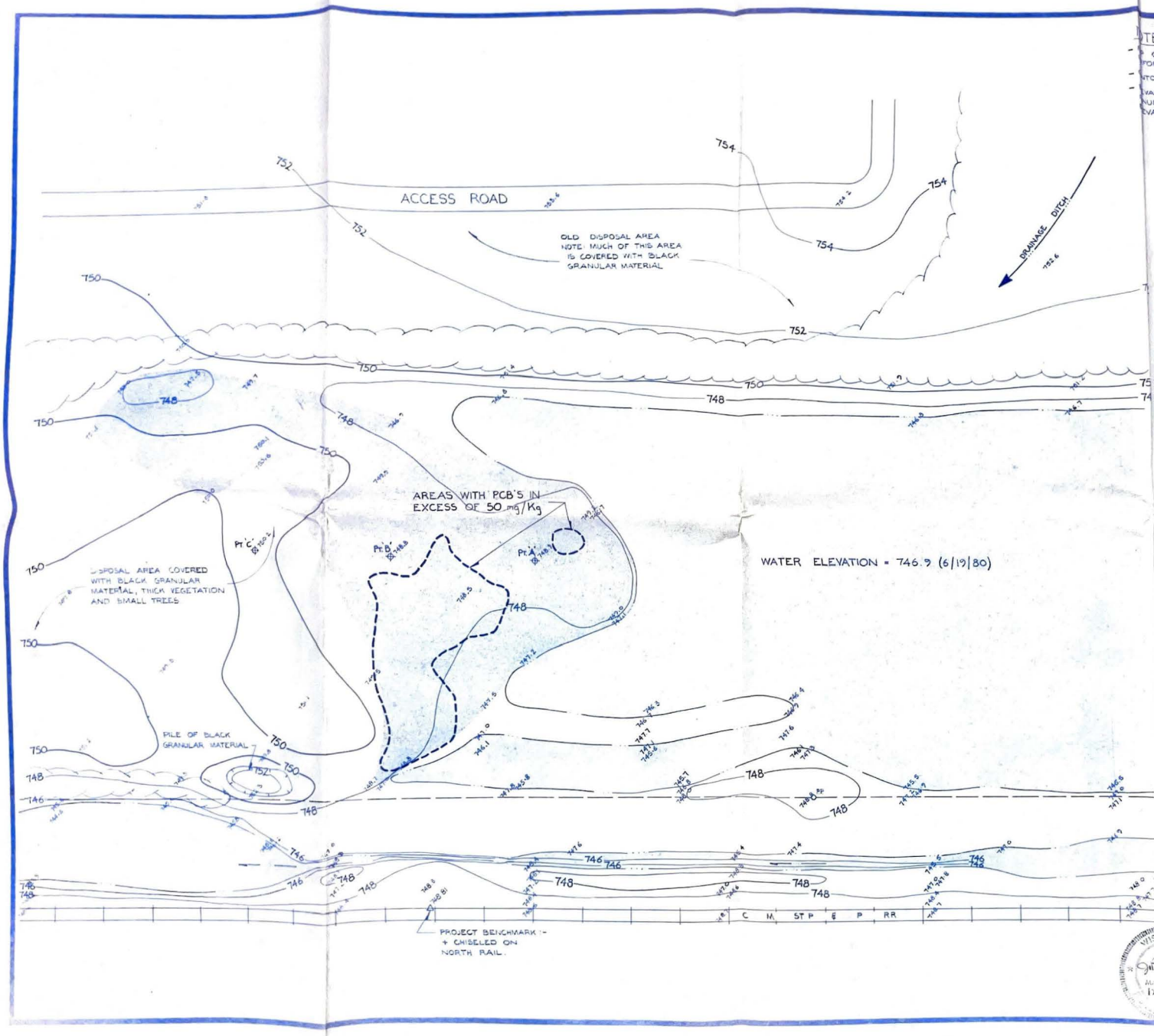

NOTES

- COMPILED FROM FIELD SURVEY PERFORMED BY RMT STAFF (6/19/80).
- CONTOUR INTERVAL IS TWO FEET
- ELEVATIONS ESTABLISHED FROM USGS MONUMENT STAMPED "P-52, 1934", ELEVATION 746.817 FEET M.S.L.

LEGEND

- △ PROJECT BENCHMARK
- Pr. A ⊕ SAMPLE LOCATION CONTROL STATION
- EDGE OF WATER
- TRANSMISSION LINE
- RAILROAD
- 748 CONTOUR
- 748.6 SPOT ELEVATION
- EDGE OF WOODS
- SURFACE WATER
- DEMOLITION DEBRIS
- DIRECTION OF FLOW
- EDGE OF PILE
- APPROX. LIMIT OF PCB'S IN EXCESS OF 50 mg/Kg

SCALE 1" = 20'

RMT

RESIDUALS MANAGEMENT TECHNOLOGY, INC.

CONSULTANTS IN INDUSTRIAL SOLID AND HAZARDOUS WASTE MANAGEMENT

PROJECT:

PLAN OF OPERATION

SCHMALZ PROPERTY

PREPARED FOR:

ALLIS-CHALMERS CORPORATION

REVISIONS:

NO		BY	DATE

DRAWN: BD
CHECKED: RJ
APPROVED: DGN
DATE PRINTED: 12-30-80

SCALE: 1" = 20'
DATE: 7-25-80

SHEET TITLE:

EXISTING CONDITIONS MAP

PROJECT NO.: 5012 X

SHEET 1 **OF** 3

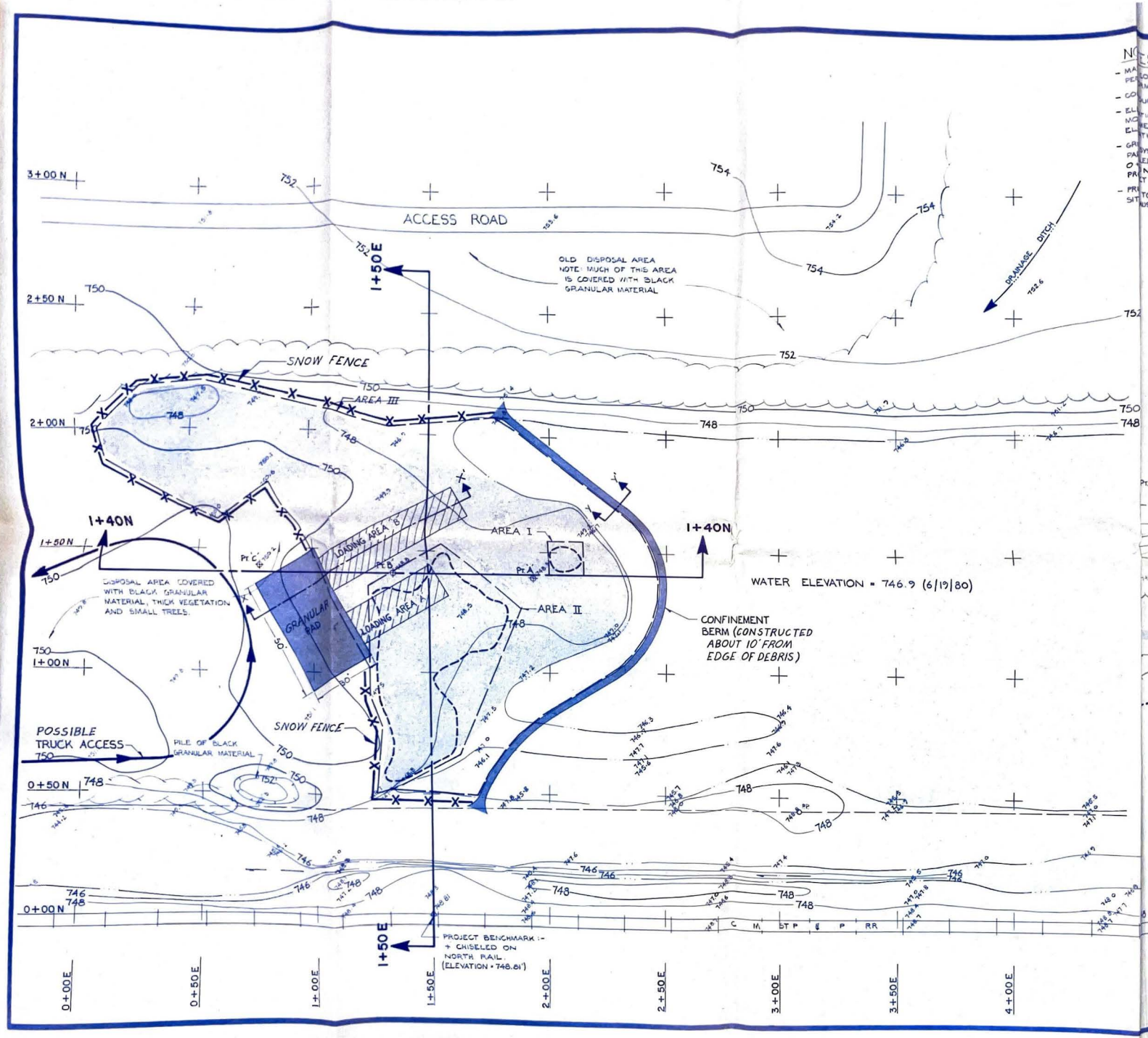

NOTES

- COMPILED FROM FIELD SURVEY MADE BY RMT STAFF (6/19/80).
- CONTOUR INTERVAL IS TWO FEET.
- ELEVATIONS ESTABLISHED FROM USGS MONUMENT STAMPED "P-22, 1934", ELEVATION 748.817 FEET M.S.L.
- GRID SYSTEM IS PERPENDICULAR AND PARALLEL TO NORTH RAILROAD TRACK. ORIGIN AND 1+50E FIXED THROUGH PROJECT BENCHMARK.
- PRIOR TO EXCAVATION, ALL UTILITIES ON SITE MUST BE LOCATED.

LEGEND

- PROJECT BENCHMARK
- SAMPLE LOCATION CONTROL STATION
- EDGE OF WATER
- TRANSMISSION LINE
- RAILROAD
- CONTOUR
- SPOT ELEVATION
- EDGE OF WOODS
- SURFACE WATER
- DEMOLITION DEBRIS
- DIRECTION OF FLOW
- EDGE OF PILE
- APPROX LIMIT OF PCB'S IN EXCESS OF 50 mg/Kg

SCALE 1" = 20'

RMT

RESIDUALS MANAGEMENT TECHNOLOGY, INC.

CONSULTANTS IN INDUSTRIAL SOLID AND HAZARDOUS WASTE MANAGEMENT

PROJECT:

PLAN OF OPERATION

SCHMALZ PROPERTY

PREPARED FOR:

ALLIS-CHALMERS CORPORATION

REVISIONS:

NO		BY	DATE

DRAWN: PD.
CHECKED: TJ.
APPROVED: DEN
DATE PRINTED:

SCALE: 1" = 20'
DATE: 12-4-80

SHEET TITLE:

OPERATIONS PLAN

PROJECT NO.: 5012 X
SHEET 2 **OF** 3

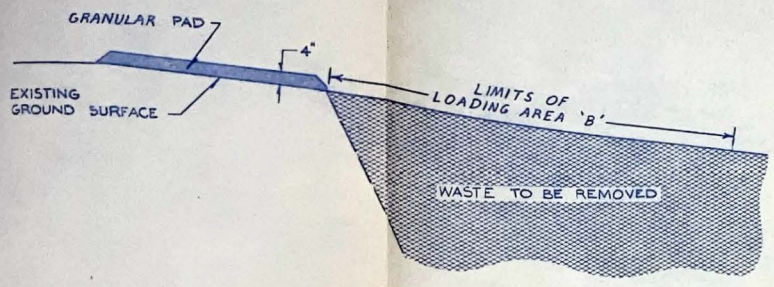

X - X'
LOADING AREA & GRANULAR PAD
(TYPICAL)
NO SCALE

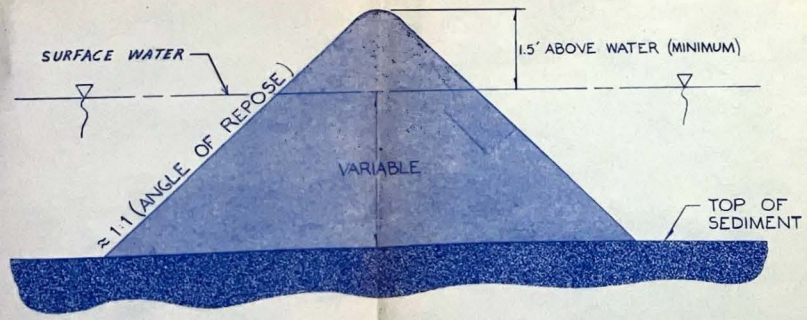

Y - Y'
CONFINEMENT BERM
(MINIMUM CONSTRUCTION, TYPICAL)
NO SCALE

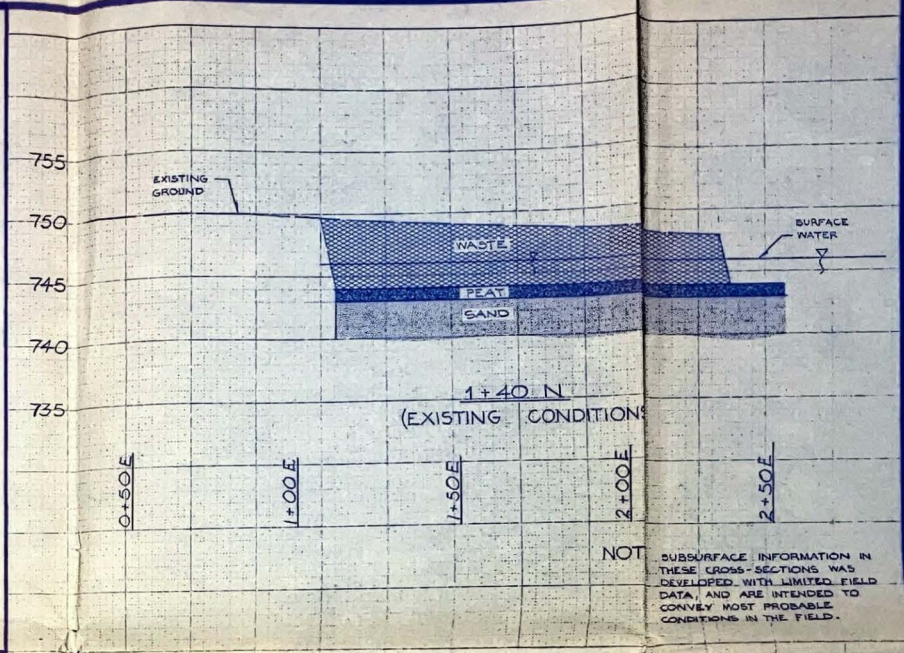

NOTE: SUBSURFACE INFORMATION IN THESE CROSS-SECTIONS WAS DEVELOPED WITH LIMITED FIELD DATA, AND ARE INTENDED TO CONVEY MOST PROBABLE CONDITIONS IN THE FIELD.

SCALE 1" = 20' Horizontal
1" = 5' Vertical

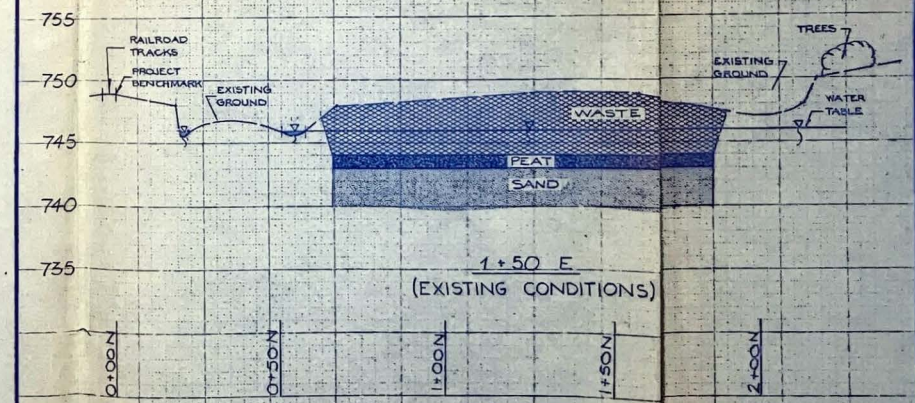

RMT
RESIDUALS MANAGEMENT TECHNOLOGY, INC.
MADISON, WISCONSIN

CONSULTANTS IN INDUSTRIAL SOLID AND HAZARDOUS WASTE MANAGEMENT

PROJECT:
PLAN OF OPERATION
SCHMALZ PROPERTY

PREPARED FOR:
ALLIS-CHALMERS CORPORATION

REVISIONS:

NO		BY	DATE

DRAWN: P.D.
CHECKED: F.J.
APPROVED: DGN
DATE PRINTED:

SCALE: AS NOTED
DATE: 12-4-80

SHEET TITLE:
CROSS-SECTIONS & DETAILS

PROJECT NO.: 5012 X
SHEET 3 **OF** 3

DEC 3 0 1980