State of Wisconsin
Department of Natural Resources
PO Box 7921, Madison WI 53707-7921
dnr.wi.gov

Technical Assistance, Environmental Liability Clarification or Post-Closure Modification Request

Notice: Use this form to request **a written response (on agency letterhead)** from the Department of Natural Resources (DNR) regarding technical assistance, a post-closure change to a site, a specialized agreement or liability clarification for Property with known or suspected environmental contamination. A fee will be required as is authorized by s. 292.55, Wis. Stats., and NR 749, Wis. Adm. Code., unless noted in the instructions below. Personal information collected will be used for administrative purposes and may be provided to requesters to the extent required by Wisconsin's Public Records law [ss. 19.31 - 19.39, Wis. Stats.].

Definitions

"Property" refers to the subject Property that is perceived to have been or has been impacted by the discharge of hazardous substances.

"Liability Clarification" refers to a written determination by the Department provided in response to a request made on this form. The response clarifies whether a person is or may become liable for the environmental contamination of a Property, as provided in s. 292.55, Wis. Stats.

"Technical Assistance" refers to the Department's assistance or comments on the planning and implementation of an environmental investigation or environmental cleanup on a Property in response to a request made on this form as provided in s. 292.55, Wis. Stats.

"Post-closure modification" refers to changes to Property boundaries and/or continuing obligations for Properties or sites that received closure letters for which continuing obligations have been applied or where contamination remains. Many, but not all, of these sites are included on the GIS Registry layer of RR Sites Map to provide public notice of residual contamination and continuing obligations.

Select the Correct Form

This from should be used to request the following from the DNR:

- Technical Assistance
- Liability Clarification
- Post-Closure Modifications
- Specialized Agreements (tax cancellation, negotiated agreements, etc.)

Do not use this form if one of the following applies:

- Request for an **off-site liability exemption or clarification** for Property that has been or is perceived to be contaminated by one or more hazardous substances that originated on another Property containing the source of the contamination. Use DNR's Off-Site Liability Exemption and Liability Clarification Application Form 4400-201.
- Submittal of an Environmental Assessment for the **Lender Liability Exemption**, s 292.21, Wis. Stats., **if no response or review by DNR is requested**. Use the Lender Liability Exemption Environmental Assessment Tracking Form 4400-196.
- Request for an **exemption to develop on a historic fill site** or licensed landfill. Use DNR's Form 4400-226 or 4400-226A.
- **Request for closure** for Property where the investigation and cleanup actions are completed. Use DNR's Case Closure - GIS Registry Form 4400-202.

All forms, publications and additional information are available on the internet at: dnr.wi.gov/topic/Brownfields/Pubs.html.

Instructions

1. Complete sections 1, 2, 6 and 7 for all requests. Be sure to provide adequate and complete information.
2. Select the type of assistance requested: Section 3 for technical assistance or post-closure modifications, Section 4 for a written determination or clarification of environmental liabilities; or Section 5 for a specialized agreement.
3. Include the fee payment that is listed in Section 3, 4, or 5, unless you are a "Voluntary Party" enrolled in the Voluntary Party Liability Exemption Program **and** the questions in Section 2 direct otherwise. Information on to whom and where to send the fee is found in Section 8 of this form.
4. Send the completed request, supporting materials and the fee to the appropriate DNR regional office where the Property is located. See the map on the last page of this form. A paper copy of the signed form and all reports and supporting materials shall be sent with an electronic copy of the form and supporting materials on a compact disk. For electronic document submittal requirements see: http://dnr.wi.gov/files/PDF/pubs/rr/RR690.pdf"

The time required for DNR's determination varies depending on the complexity of the site, and the clarity and completeness of the request and supporting documentation.

Section 1. Contact and Recipient Information

Requester Information

This is the person requesting technical assistance or a post-closure modification review, that his or her liability be clarified or a specialized agreement and is identified as the requester in Section 7. DNR will address its response letter to this person.

Last Name	First	MI	Organization/ Business Name		
Nelson	Denice		Tyco Fire Products LP		
Mailing Address			City	State	ZIP Code
2700 Industrial Parkway South			Marinette	WI	54143
Phone # (include area code)	Fax # (include area code)		Email		

The requester listed above: (select all that apply)

- [x] Is currently the owner
- [ ] Is considering selling the Property
- [ ] Is renting or leasing the Property
- [ ] Is considering acquiring the Property
- [ ] Is a lender with a mortgagee interest in the Property
- [ ] Other. Explain the status of the Property with respect to the applicant:

Contact Information (to be contacted with questions about this request)

[ ] Select if same as requester

Contact Last Name	First	MI	Organization/ Business Name		
Hart	PJ		Arcadis		
Mailing Address			City	State	ZIP Code
790 North Milwaukee Street, Suite 100A			Milwaukee	WI	53202
Phone # (include area code)	Fax # (include area code)		Email		
(315) 671-9614			p.j.hart@arcadis.com		

Environmental Consultant (if applicable)

Contact Last Name	First	MI	Organization/ Business Name		
Hart	PJ		Arcadis		
Mailing Address			City	State	ZIP Code
790 North Milwaukee Street, Suite 100A			Milwaukee	WI	53202
Phone # (include area code)	Fax # (include area code)		Email		
(315) 671-9614			p.j.hart@arcadis.com		

Section 2. Property Information

Property Name			FID No. (if known)	
Tyco Fire Technology Center - PFCs			438005590	
BRRTS No. (if known)		Parcel Identification Number		
0238580694				
Street Address		City	State	ZIP Code
2700 Industrial Parkway South		Marinette	WI	54143
County	Municipality where the Property is located	Property is composed of:	Property Size Acres	
Marinette	(•) City ( ) Town ( ) Village of Marinette	( ) Single tax parcel ( ) Multiple tax parcels	380	

1. Is a response needed by a specific date? (e.g., Property closing date) Note: Most requests are completed within 60 days. Please plan accordingly.

◉ No ◯ Yes

Date requested by: _____

Reason:

_____

2. Is the "Requester" enrolled as a Voluntary Party in the Voluntary Party Liability Exemption (VPLE) program?

◉ No. **Include the fee that is required for your request in Section 3, 4 or 5.**

◯ Yes. **Do not include a separate fee.** This request will be billed separately through the VPLE Program.

Fill out the information in Section 3, 4 or 5 which corresponds with the type of request:
Section 3. Technical Assistance or Post-Closure Modifications;
Section 4. Liability Clarification; or Section 5. Specialized Agreement.

Section 3. Request for Technical Assistance or Post-Closure Modification

Select the type of technical assistance requested: [**Numbers in brackets are for WI DNR Use]**

- ☐ No Further Action Letter (NFA) (Immediate Actions) - NR 708.09, [183] - Include a fee of $350. Use for a written response to an immediate action after a discharge of a hazardous substance occurs. Generally, these are for a one-time spill event.
- ☐ Review of Site Investigation Work Plan - NR 716.09, [135] - **Include a fee of $700.**
- ☐ Review of Site Investigation Report - NR 716.15, [137] - **Include a fee of $1050.**
- ☐ Approval of a Site-Specific Soil Cleanup Standard - NR 720.10 or 12, [67] - **Include a fee of $1050.**
- ☐ Review of a Remedial Action Options Report - NR 722.13, [143] - **Include a fee of $1050.**
- ☐ Review of a Remedial Action Design Report - NR 724.09, [148] - **Include a fee of $1050.**
- ☐ Review of a Remedial Action Documentation Report - NR 724.15, [152] - **Include a fee of $350**
- ☐ Review of a Long-term Monitoring Plan - NR 724.17, [25] - **Include a fee of $425.**
- ☐ Review of an Operation and Maintenance Plan - NR 724.13, [192] - **Include a fee of $425.**

Other Technical Assistance - s. 292.55, Wis. Stats. [97] (For request to build on an abandoned landfill use Form 4400-226)

- ☐ Schedule a Technical Assistance Meeting - **Include a fee of $700.**
- ☐ Hazardous Waste Determination - **Include a fee of $700.**
- ☒ Other Technical Assistance - **Include a fee of $700.** Explain your request in an attachment.

Post-Closure Modifications - NR 727, [181]

- ☐ Post-Closure Modifications: Modification to Property boundaries and/or continuing obligations of a closed site or Property; sites may be on the GIS Registry. This also includes removal of a site or Property from the GIS Registry. **Include a fee of $1050, and:**
  - ☐ Include a fee of $300 for sites with residual soil contamination; and
  - ☐ Include a fee of $350 for sites with residual groundwater contamination, monitoring wells or for vapor intrusion continuing obligations.

Attach a description of the changes you are proposing, and documentation as to why the changes are needed (if the change to a Property, site or continuing obligation will result in revised maps, maintenance plans or photographs, those documents may be submitted later in the approval process, on a case-by-case basis).

Section 4. Request for Liability Clarification

Select the type of liability clarification requested. Use the available space given or attach information, explanations, or specific questions that you need answered in DNR's reply. Complete Sections 6 and 7 of this form. **[Numbers in brackets are for DNR Use]**

☐ "Lender" liability exemption clarification - s. 292.21, Wis. Stats. [686]

❖ **Include a fee of $700.**

Provide the following documentation:

(1) ownership status of the real Property, and/or the personal Property and fixtures;

(2) an environmental assessment, in accordance with s. 292.21, Wis. Stats.;

(3) the date the environmental assessment was conducted by the lender;

(4) the date of the Property acquisition; for foreclosure actions, include a copy of the signed and dated court order confirming the sheriff's sale.

(5) documentation showing how the Property was acquired and the steps followed under the appropriate state statutes.

(6) a copy of the Property deed with the correct legal description; and,

(7) the Lender Liability Exemption Environmental Assessment Tracking Form (Form 4400-196).

(8) If no sampling was done, please provide reasoning as to why it was **not** conducted. Include this either in the accompanying environmental assessment or as an attachment to this form, and cite language in s. 292. 21(1)(c)2.,h.-i., Wis. Stats.:

h. The collection and analysis of representative samples of soil or other materials in the ground that are suspected of being contaminated based on observations made during a visual inspection of the real Property or based on aerial photographs, or other information available to the lender, including stained or discolored soil or other materials in the ground and including soil or materials in the ground in areas with dead or distressed vegetation. The collection and analysis shall identify contaminants in the soil or other materials in the ground and shall quantify concentrations.

i. The collection and analysis of representative samples of unknown wastes or potentially hazardous substances found on the real Property and the determination of concentrations of hazardous waste and hazardous substances found in tanks, drums or other containers or in piles or lagoons on the real Property.

☐ "Representative" liability exemption clarification (e.g. trustees, receivers, etc.) - s. 292.21, Wis. Stats. [686]

❖ **Include a fee of $700.**

Provide the following documentation:

(1) ownership status of the Property;

(2) the date of Property acquisition by the representative;

(3) the means by which the Property was acquired;

(4) documentation that the representative has no beneficial interest in any entity that owns, possesses, or controls the Property;

(5) documentation that the representative has not caused any discharge of a hazardous substance on the Property; and

(6) a copy of the Property deed with the correct legal description.

☐ Clarification of local governmental unit (LGU) liability exemption at sites with: (select all that apply)

☐ hazardous substances spills - s. 292.11(9)(e), Wis. Stats. [649];

☐ Perceived environmental contamination - [649];

☐ hazardous waste - s. 292.24 (2), Wis. Stats. [649]; and/or

☐ solid waste - s. 292.23 (2), Wis. Stats. [649].

❖ **Include a fee of $700, a summary of the environmental liability clarification being requested, and the following:**

(1) clear supporting documentation showing the acquisition method used, and the steps followed under the appropriate state statute(s).

(2) current and proposed ownership status of the Property;

(3) date and means by which the Property was acquired by the LGU, where applicable;

(4) a map and the ¼, ¼ section location of the Property;

(5) summary of current uses of the Property;

(6) intended or potential use(s) of the Property;

(7) descriptions of other investigations that have taken place on the Property; and

(8) (for solid waste clarifications) a summary of the license history of the facility.

Section 4. Request for Liability Clarification (cont.)

☐ Lease liability clarification - s. 292.55, Wis. Stats. [646]

❖ **Include a fee of $700 for a single Property, or $1400 for multiple Properties and the information listed below:**

(1) a copy of the proposed lease;

(2) the name of the current owner of the Property and the person who will lease the Property;

(3) a description of the lease holder's association with any persons who have possession, control, or caused a discharge of a hazardous substance on the Property;

(4) map(s) showing the Property location and any suspected or known sources of contamination detected on the Property;

(5) a description of the intended use of the Property by the lease holder, with reference to the maps to indicate which areas will be used. Explain how the use will not interfere with any future investigation or cleanup at the Property; and

(6) all reports or investigations (e.g. Phase I and Phase II Environmental Assessments and/or Site Investigation Reports conducted under s. NR 716, Wis. Adm. Code) that identify areas of the Property where a discharge has occurred.

General or other environmental liability clarification - s. 292.55, Wis. Stats. [682] - Explain your request below.

❖ **Include a fee of $700 and an adequate summary of relevant environmental work to date.**

☐ No Action Required (NAR) - NR 716.05, [682]

❖ **Include a fee of $700.**

Use where an environmental discharge has or has not occurred, and applicant wants a DNR determination that no further assessment or clean-up work is required. Usually this is requested after a Phase I and Phase II environmental assessment has been conducted; the assessment reports should be submitted with this form. This is not a closure letter.

☐ Clarify the liability associated with a "closed" Property - s. 292.55, Wis. Stats. [682]

❖ **Include a fee of $700.**

- Include a copy of any closure documents if a state agency other than DNR approved the closure.

Use this space or attach additional sheets to provide necessary information, explanations or specific questions to be answered by the DNR.

Section 5. Request for a Specialized Agreement

Select the type of agreement needed. Include the appropriate draft agreements and supporting materials. Complete Sections 6 and 7 of this form. More information and model draft agreements are available at: dnr.wi.gov/topic/Brownfields/lgu.html#tabx4.

☐ Tax cancellation agreement - s. 75.105(2)(d), Wis. Stats. [654]

❖ **Include a fee of $700, and the information listed below:**

(1) Phase I and II Environmental Site Assessment Reports,

(2) a copy of the Property deed with the correct legal description.

☐ Agreement for assignment of tax foreclosure judgement - s.75.106, Wis. Stats. [666]

❖ **Include a fee of $700, and the information listed below:**

(1) Phase I and II Environmental Site Assessment Reports,

(2) a copy of the Property deed with the correct legal description.

☐ Negotiated agreement - Enforceable contract for non-emergency remediation - s. 292.11(7)(d) and (e), Wis. Stats. [630]

❖ **Include a fee of $1400, and the information listed below:**

(1) a draft schedule for remediation; and,

(2) the name, mailing address, phone and email for each party to the agreement.

Section 6. Other Information Submitted

Identify all materials that are included with this request.

Send both a paper copy of the signed form and all reports and supporting materials, and an electronic copy of the form and all reports, including Environmental Site Assessment Reports, and supporting materials on a compact disk.

Include one copy of any document from any state agency files that you want the Department to review as part of this request. The person submitting this request is responsible for contacting other state agencies to obtain appropriate reports or information.

☐ Phase I Environmental Site Assessment Report - Date: _____

☐ Phase II Environmental Site Assessment Report - Date: _____

☐ Legal Description of Property (required for all liability requests and specialized agreements)

☐ Map of the Property (required for all liability requests and specialized agreements)

Analytical results of the following sampled media: Select all that apply and include date of collection.

☐ Groundwater ☐ Soil ☐ Sediment ☐ Other medium - Describe: _____

Date of Collection: _____

☐ A copy of the closure letter and submittal materials

☐ Draft tax cancellation agreement

☐ Draft agreement for assignment of tax foreclosure judgment

☒ Other report(s) or information - Describe: Final Interim Action Report, PWSA Drinking Water Update – Addendum #1

For Property with newly identified discharges of hazardous substances only: Has a notification of a discharge of a hazardous substance been sent to the DNR as required by s. NR 706.05(1)(b), Wis. Adm. Code?

◯ Yes - Date (if known): _____

◯ No

Note: The Notification for Hazardous Substance Discharge Form - Non-Emergency Only (Form 4400-225) is accessible through the RR Program Submittal Portal application. Directions for using the form and the Submittal Portal application are available on the Submittal Portal web page.

Section 7. Certification by the Person who completed this form

☐ I am the person submitting this request (requester)

☒ I prepared this request for: Denice Nelson
Requester Name

I certify that I am familiar with the information submitted on this request, and that the information on and included with this request is true, accurate and complete to the best of my knowledge. I also certify I have the legal authority and the applicant's permission to make this request.

Signature: _____ Date Signed: 1/30/2026

Title: Principal Environmental Specialist Telephone Number (include area code): (312) 575-3732

Section 8. DNR Contacts and Addresresses for Request Submittals

Send or deliver one paper copy and one electronic copy on a compact disk of the completed request, supporting materials, and fee to the region where the property is located to the address below. Contact a DNR regional brownfields specialist with any questions about this form or a specific situation involving a contaminated property. For electronic document submittal requirements see: http://dnr.wi.gov/files/PDF/pubs/rr/RR690.pdf.

DNR NORTHERN REGION
Attn: RR Program Assistant
Department of Natural Resources
223 E Steinfest Rd Antigo, WI 54409

DNR NORTHEAST REGION
Attn: RR Program Assistant
Department of Natural Resources
2984 Shawano Avenue
Green Bay WI 54313

DNR SOUTH CENTRAL REGION
Attn: RR Program Assistant
Department of Natural Resources
3911 Fish Hatchery Road
Fitchburg WI 53711

DNR SOUTHEAST REGION
Attn: RR Program Assistant
Milwaukee DNR Office
1027 West St. Paul Ave
Milwaukee WI 53233

DNR WEST CENTRAL REGION
Attn: RR Program Assistant
Department of Natural Resources
1300 Clairemont Ave.
Eau Claire WI 54702

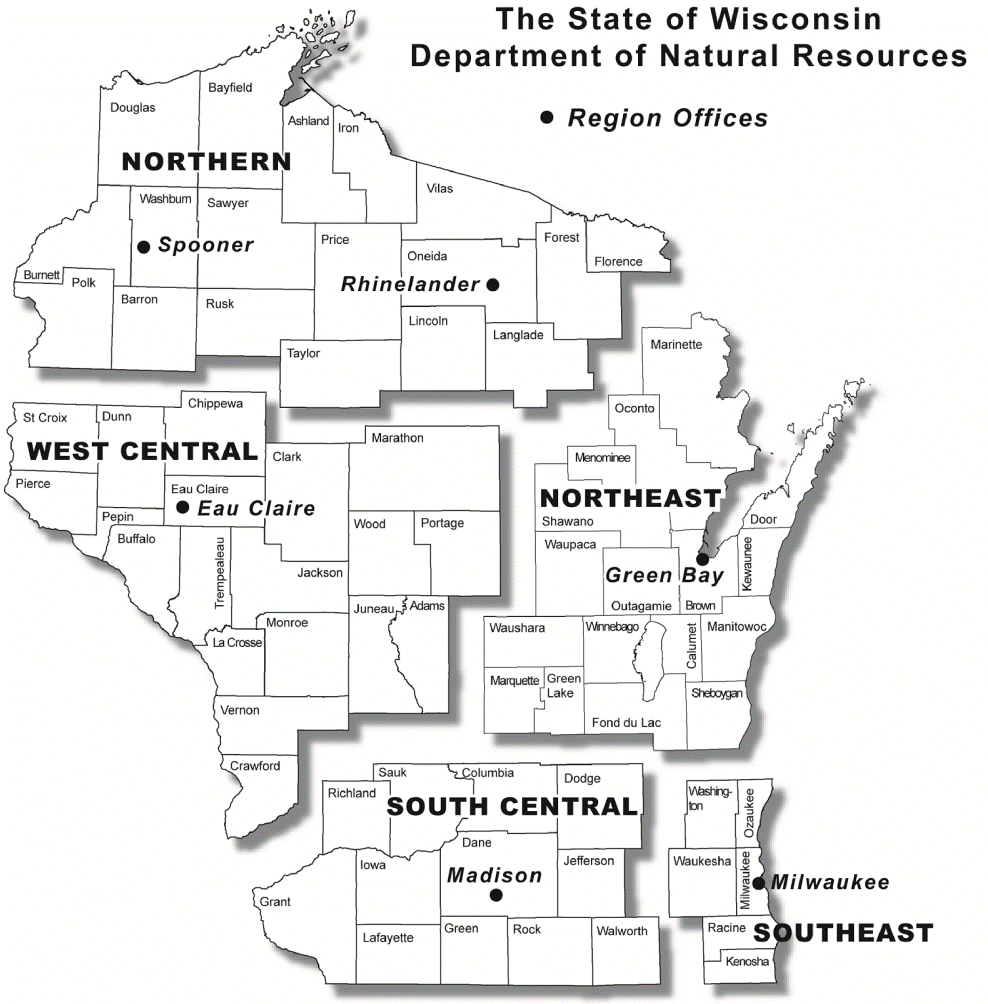

Note: These are the Remediation and Redevelopment Program's designated regions. Other DNR program regional boundaries may be different.

DNR Use Only			
Date Received	Date Assigned	BRRTS Activity Code	BRRTS No. (if used)
DNR Reviewer		Comments	
Fee Enclosed? ◯ Yes ◯ No	Fee Amount $	Date Additional Information Requested	Date Requested for DNR Response Letter
Date Approved	Final Determination		

Alyssa Sellwood
Complex Sites Project Manager, Remediation and Redevelopment Program
State of Wisconsin Department of Natural Resources
101 South Webster Street
Box 7921
Madison, WI 53707-7921

Arcadis U.S., Inc.
790 North Milwaukee Street
Suite 100A
Milwaukee, Wisconsin
53202
Phone: 414 276 7742
www.arcadis.com

Date: January 30, 2026
Our Ref: 30308629

Subject: Final Interim Action Report, Potable Well Sampling Area Drinking Water Update – Addendum #1
Tyco Fire Technology Center, Marinette, WI
BRRTS# 02-38-580694

Dear Ms. Sellwood,

On behalf of Tyco Fire Products LP (Tyco), Arcadis U.S., Inc. (Arcadis) prepared this Final Interim Action Report, Potable Well Sampling Area Drinking Water Update – Addendum #1 (Addendum) in response to the Wisconsin Department of Natural Resources (WDNR) letter dated December 18, 2025. The December 2025 WDNR letter granted conditional approval on the Final Interim Action Report, Potable Well Sampling Area Drinking Water Update, dated October 1, 2025.

To fulfill the WDNR requests provided in the conditional approval letter, Tyco is providing the Addendum which details Replacement Well efforts in the Potable Well Sampling Area (PWSA). This addendum covers the period between October 1 and December 31, 2025.

Tyco continues to investigate per- and poly-fluoroalkyl substances (PFAS) potentially related to the Tyco Fire Technology Center located at 2700 Industrial Parkway South in Marinette, Wisconsin (the Site; **Figure 1**).

Current Outreach Status

There are 198 parcels in the PWSA: 169 wells were anticipated to be installed on 165 developed parcels, and 33 parcels are undeveloped. The total number of wells installed under this program will be determined by property owner participation, property development, and other logistics. An updated accounting of wells, land parcels and property owners as of December 31, 2025 is provided below:

Exhibit 1 – Outreach and Parcel Status

Developed Properties	• 146 deep well agreements have been signed and recorded, representing 86% participation relative to the original expectation of 169 Replacement Wells (**Figure 2**). • 139 Replacement Wells have been installed (**Figure 3**). • 7 deep well agreements are recorded but pending installation with 3 of those wells scheduled for installation in 2026. The remaining 4 Replacement Wells are on hold pending structure upgrades or owner-related scheduling approval.

	• 23 potential Replacement Well owners representing 24 drinking water wells have not yet signed up for a replacement well. Bottled water service remains available to all properties that have not signed up for a Replacement Well. Nine of the 24 remaining wells have a point of entry treatment (POET) system installed.
Undeveloped Properties	• 17 undeveloped parcels have recorded deep well agreements, allowing for future well installation at no cost for the property owner. • 16 undeveloped parcels remain without signed deep well agreements obligating Tyco to install a Replacement Well in the future.

Well Construction and Abandonment

Replacement Wells continue to be constructed and installed as detailed in the Final Interim Action Report. As requested in the WDNR conditional approval letter, completed well construction logs and well abandonment records will continue to be provided to the WDNR in this and all future addenda. Following construction, historic wells at each property continue to be abandoned as detailed in the Final Interim Action Report.

Replacement Well construction logs are included in **Attachment 1**. All Replacement Well construction logs have now been provided to the WDNR, as some were pending during the submittal of the Final Interim Action Report, with the exception of three wells. These three completed Replacement Wells have pending well records that have not been finalized at the time in this submittal. As an interim measure to providing detail for these draft records, the partial records are included in the attached enclosures and also have their Wisconsin Unique Well Number (WUWN) and corresponding depths documented in the table below:

Exhibit 2 – Wisconsin Unique Well Number Draft Records

WUMN	WS#	Parcel Number	Well Depth (feet)
AAE191	WS-055R	024-02427.000	635
AAE192	WS-101R	024-01812.001	526
AAE190	WS-108R	024-01856.002	639

Well abandonment records are provided in **Attachment 2**. It should be noted that historic wells that currently have their abandonments incomplete will be provided in future addenda; specifically WS-055, WS-144, and WS-161. All other well abandonment logs have now been provided to the WDNR, as some were pending during the submittal of the Final Interim Action Report, with the exception of six properties documented in the table below:

Exhibit 3 – Pending Well Abandonment Deviations

WS#	Parcel Number	Well Deviation Note
WS-049	024-02409.000	Abandoned, record pending with driller.
WS-101	024-01812.001	Abandoned, record pending with driller.
WS-108	024-01856.002	Abandoned, record pending with driller.
WS-126	024-01851.000	Abandoned, record pending with driller.

WS-130	024-02260.003	Well was not abandoned, heat loop reconstruction record ACI698 provided.
WS-170	024-02248.001	Abandoned by property owner during home remodel, record pending.

Analytical Results

Analytical samples collected from Replacement Wells continue to follow the sample procedures and schedule as detailed in the Final Interim Action Report. Analytical results from each new Replacement Well (raw and treated water) are compared to the same screening levels that are described in the Final Interim Action Report.

The sampling status of the new deep Replacement Wells is included in **Table 1**. The additional 44 samples collected following the submission of the Final Interim Action Report continue to support the observations from the original report:

- Concentrations for the analytical results were consistent across all raw water samples (**Table 2**), with PFAS largely non-detect and below recommended screening levels at all locations.
  - Of the 141 raw water samples collected to date from Replacement Wells, six samples had low level detections of perfluorooctane sulfonamide (FOSA). Per WDNR request, Tyco has requested to re-sample all wells with low level detections of FOSA and will report those results to the homeowner and WDNR within 10 days of receipt from the laboratory. In response to WDNR comments, Tyco will also summarize and discuss these results in upcoming Addendums, including an evaluation of potential sources of FOSA.
- Concentrations for the drinking water analytical results were consistent across all treated water samples (**Table 3**), with PFAS non-detect and all other constituents below recommended screening levels at all locations.
  - Radium is successfully treated by the RO to well below Wisconsin maximum contaminant levels.

Monitoring results were communicated to property owners and tenants (as appropriate) within 10 days of final data being received by Arcadis from the laboratory, in accordance with Wisconsin Administrative code NR716.14. The results packages included a letter describing the monitoring activities, a summary table of sampling results, and relevant pages from the laboratory report(s). A copy of the results package was also provided to the WDNR for their files.

Future results letters will be updated to clarify that drinking water was tested and should be obtained from the RO system along with a reminder that the treatment system must be properly maintained on an annual basis to achieve consistent water quality results.

To date, 65 Replacement Wells have completed their one year of monitoring, with stable water quality throughout. Treated water sampled taken at the start of the one-year monitoring period (Sample 2) and at the end of the monitoring period (Sample 5) show consistent results, confirming the long-term effectiveness of the treatment systems. These results continue to support the reliability of the Replacement Wells as a permanent drinking water solution.

Summary

The overall objective of the Replacement Well program is to provide a permanent drinking water solution in the PWSA. As of December 31, 2025, Tyco has successfully provided permanent drinking water solutions to 139

properties in the PWSA by installing Replacement Wells. The Replacement Wells have proven to be a long-term drinking water solution in the PWSA.

In their conditional approval letter, the WDNR noted five Replacement Wells that had detections of FOSA over the laboratory's reporting limit in the raw water. A sixth Replacement Well had a detection of FOSA over the laboratory's reporting limit in raw water after the previous report was submitted. Re-sampling of these locations raw water supply will be conducted and coordinated to evaluate if these samples are representative of conditions of the deep aquifer at these locations, or if there are other outside sources causing reported detections (e.g., cross contamination). As discussed above, the results of these samples will be reported in the next addendum with an appropriate evaluation of the cause and significance of the detections.

The offer of a Replacement Well remains open to properties in the PWSA. The installation of additional Replacement Wells and signed deep well agreements for undeveloped properties will be reported to the WDNR as an addendum to this Report, submitted to the WDNR within three months of installation.

Sincerely,
Arcadis U.S., Inc.

Matt Coleman
Project Communications Manager

Tim Molitor, PG
Project Geologist

CC. Denice Nelson, JCI

Enclosures:

Table 1 – Private Deep Bedrock Well Update
Table 2 – Analytical Raw Water Sampling Results
Table 3 – Analytical Post-Treatment Sampling Results
Figure 1 – Site Location Map
Figure 2 – Private Supply Wells without a Deep Well Agreement (30Dec25)
Figure 3 – Replacement Well Locations
Attachment 1 – Well Construction Reports
Attachment 2 – Well Abandonment Records

Tables

Table 1
Private Deep Bedrock Well Update
Tyco Fire Products LP
Marinette, Wisconsin

ARCADIS

WI Unique Well ID	Parcel Number	House Number	Street Name	Previous Well ID	Replacement Well ID	Well Depth (ft bgs)	Retrofit Liner	Well Replacement Date	Sample 1 Date	Sample 2 Date	Sample 3 Date	Sample 4 Date	Sample 5 Date - Final	Service Date Expiration	Additional Service Notes
AAW649	024-02253.001	N2713	Shore Drive	WS-132	WS-132R	542	N	12/5/2022	12/12/2022	1/26/2023; 1/27/2023	6/20/2023	--	3/14/2024	12/31/2043	--
AAW650	024-02229.000	N2881	Shore Drive	WS-072	WS-072R	562	N	12/6/2022	12/12/2022	12/12/2023; 1/20/2023	3/21/2023	10/31/2023	12/26/2023	12/31/2043	Post Carbon Filter
AAV479	024-01345.001	W964	County Road B	WS-037	WS-037R	520	N	1/15/2023	1/16/2023	1/31/2023	5/24/2023	--	5/3/2024	12/31/2043	--
AAV483	024-01855.000	W889	County Road B	WS-133	WS-133R	510	N	2/1/2023	2/2/2023	2/7/2023	6/20/2023	--	3/11/2024; 4/29/2024	12/31/2043	Post Carbon Filter
AAT584	024-01856.007	N2816	Stanley Lane	WS-120	WS-120R	480	N	2/15/2023	2/16/2023	2/21/2023	6/21/2023	--	3/15/2024	12/31/2043	pH Stabilizing Filter for RO
AAV497	024-01812.007	W716	County Road B	WS-054	WS-054R	600	N	3/22/2023	3/23/2023	6/22/2023; 7/10/2023; 8/24/2023	2/13/2024	5/1/2024	8/20/2024	12/31/2043	Twin Softener, E-series Industrial RO, 80-gallon RO Storage Tank, pH Stabilizing Filter for RO
AAV515	024-01849.001	W905	County Road B	WS-053	WS-053R	520	N	5/18/2023	5/19/2023	6/2/2023	--	3/7/2024	6/26/2024	12/31/2043	--
AAV516	024-01344.001	W959	County Road B	WS-034	WS-034R	540	N	5/19/2023	5/22/2023	5/30/2023	10/31/2023	2/12/2024	5/1/2024	12/31/2043	--
AAZ789	024-01851.000	W896	County Road B	WS-126	WS-126RL	480	Y [1]	6/16/2023	9/6/2023	10/31/2023	4/10/2024	6/3/2024	10/16/2024	12/31/2043	Sulfur Chlorine Injection System
AAZ785	024-01856.012	N2778	Stanley Lane	WS-142	WS-142R	522	N	6/26/2023	9/27/2023	10/20/2023	2/15/2024	6/7/2024	10/17/2024	12/31/2043	Twin Softener
AAZ791	024-01354.001	W924	Rader Road	WS-112	WS-112R	484	N	8/28/2023	9/26/2023	9/28/2023	2/13/2024	5/1/2024	9/19/2024	12/31/2043	Post Carbon Filter
ABO263	024-01852.000	W877	Madsen Road	WS-122	WS-122R	520	N	9/5/2023	9/7/2023	10/3/2023	3/18/2024	6/18/2024	1/22/2025	12/31/2043	--
ABO264	024-01347.000	W907	Madsen Road	WS-167	WS-167R	522	N	9/5/2023	9/8/2023	12/13/2023	2/27/2024	9/11/2024	1/22/2025	12/31/2043	--
ABO302	024-02196.000	W461	University Drive	WS-062	WS-062R	540	N	9/7/2023	9/12/2023	10/11/2023	3/18/2024	6/20/2024	10/11/2024; 2/3/2025	12/31/2043	--
ABO946	024-02230.001	N2861	Shore Drive	WS-090	WS-090R	542	N	9/21/2023	10/5/2023	10/10/2023	2/12/2024	7/8/2024	10/22/2024	12/31/2043	Post Carbon Filter
ABO948	024-02231.000	N2849	Shore Drive	WS-068	WS-068R	542	N	9/25/2023	10/5/2023	10/18/2023	2/15/2024	6/26/2024	10/25/2024	12/31/2043	--
ABO938	024-01834.000	N2969	Shore Drive	WS-019	WS-019R	542	N	9/27/2023	10/6/2023	10/13/2023	2/13/2024	7/12/2024	3/6/2025	12/31/2043	--
AAE171	024-01865.001	W691	Rader Road	WS-141	WS-141R	545	N	9/29/2023	4/1/2024	12/11/2023	4/1/2024	9/5/2024	3/18/2025	12/31/2043	--
ABP385	024-01864.005	N2740	Green Gable Road	WS-165	WS-165R	500	N	10/10/2023	10/12/2023	11/8/2023	3/6/2024	7/12/2024	1/23/2025	12/31/2043	--
ABP340	024-01864.004	Undeveloped	Green Gable Road/ Rader Road	--	WS-168R	520	N	10/10/2023	10/10/2023	12/20/2023	2/16/2024	9/11/2024	1/23/2025	12/31/2043	--
ABP486	024-01864.002	N2718	Green Gable Road	WS-166	WS-166R	500	N	10/13/2023	10/17/2023	12/20/2023	2/16/2024	9/11/2024	1/23/2025	12/31/2043	--
ABP499	024-01864.003	W688	Rader Road	WS-083	WS-083R	500	N	10/16/2023	10/17/2023	12/28/2023	2/16/2024	9/11/2024	1/23/2025	12/31/2043	--
AAZ790	024-01830.000	N2936	Green Gable Road	WS-052	WS-052R	500	N	10/30/2023	12/7/2023	12/13/2023	4/2/2024	9/13/2024	2/18/2025	12/31/2043	--
ABR796	024-02236.000	W546	Weigers Road	WS-100	WS-100R	582	N	1/2/2024	1/25/2024	1/25/2024	5/1/2024	9/11/2024	2/11/2025	12/31/2044	--
ABR781	024-02240.000	N2825	Shore Drive	WS-099	WS-099R	602	N	1/8/2024	1/25/2024	1/25/2024	5/9/2024	9/12/2024	2/6/2025	12/31/2044	--
ABR795	024-02233.000	W536	Weigers Road	WS-097	WS-097R	582	N	1/9/2024	1/23/2024	1/26/2024	5/9/2024	9/12/2024	2/6/2025	12/31/2044	--
ABS159	024-01345.002	W966	County Road B	WS-158	WS-158R	500	N	2/7/2024	2/8/2024	6/24/2024	1/15/2025	3/18/2025	6/12/2025	12/31/2044	--
ABT026	024-01812.005	W732	County Road B	WS-008	WS-008R	520	N	3/20/2024	3/25/2024	4/4/2024	9/11/2024	1/14/2025	6/11/2025	12/31/2044	--
ABT044	024-01812.002_B	W752	County Road B	WS-007B	WS-007BR	540	N	3/22/2024	3/26/2024	5/2/2024	9/10/2024	1/22/2025	6/5/2025	12/31/2044	--
ABT135	024-01811.000	W725	County Road B	WS-006	WS-006R	520	N	4/1/2024	4/11/2024	5/14/2024	9/10/204	1/22/2025	--	12/31/2044	Only RO installed; property owner reused existing softener
ABT154	024-01815.002	W761	County Road B	WS-146AR	WS-146ARD	500	N	4/2/2024	4/11/2024	5/3/2024	9/12/2024	1/22/2025	6/11/2025	12/31/2044	--
ABT639	024-01346.000	W939	Madsen Road	WS-160	WS-160R	540	N	5/1/2024	5/2/2024	5/17/2024	9/18/2024	1/15/2025	7/9/2025	12/31/2044	--
ABT638	024-01819.000	W866	County Road B	WS-005	WS-005R	515	N	5/4/2024	5/7/2024	5/15/2024	9/10/2024	2/12/2025	6/10/2025	12/31/2044	Softener Clear Plus System with KDF, pH Stabilizing Filter for RO
ABT349	024-01848.000	N2819	Green Gable Road	WS-011	WS-011R	540	N	5/12/2024	7/16/2024	10/9/2024	1/15/2025	4/16/2025	8/13/2025	12/31/2044	Softener Clear Plus System with KDF
AAZ787	024-01856.026	N2731	Stanley Lane	WS-066	WS-066R	564	N	5/22/2024	7/15/2024	7/19/2024	2/12/2025	4/17/2025	7/9/2025	12/31/2044	Post Carbon Filter, Softener Clear Plus System with KDF
ABU677	024-02238.001	W559	Weigers Road	WS-117	WS-117R	510	N	5/28/2024	6/18/2024	6/18/2024	10/10/2024	2/4/2025	6/10/2025	12/31/2044	--
ABU678	024-02226.000	N2830	Shore Drive	WS-147	WS-147R	542	N	5/29/2024	6/30/2025	6/30/2025	7/29/2025	--	--	12/31/2044	--
ABT640	024-01824.000	W797	County Road B	WS-023	WS-023R	540	N	6/14/2024	6/20/2024	7/18/2024	4/22/2025	6/18/2025	8/13/2025	12/31/2044	Post Carbon Filter
AAB612	024-02242.000	N2829	Shore Drive	WS-081	WS-081R	607	N	6/18/2024	8/22/2024	9/19/2024	3/6/2025	6/11/2025	9/10/2025	12/31/2044	--
ABV398	024-01856.019	N2754	Stanley Lane	WS-076	WS-076R	642	N	6/19/2024	6/20/2024	8/12/2024	3/17/2025	12/4/2025	--	12/31/2044	Twin Softener, Sulfur Cleer System
ABV046	024-01831.000	N2922	Green Gable Road	WS-065	WS-065R	500	N	6/20/2024	7/15/2024; 11/19/24	12/12/2024	4/16/2025	8/14/2025	12/9/2025	12/31/2044	Softener Clear Plus System with KDF
ABV443	024-01833.000	N2995	Shore Drive	WS-013	WS-013R	510	N	6/21/2024	7/9/2024; 1/16/2025	7/12/2024	1/16/2025	3/20/2025	7/10/2025	12/31/2044	--
ABV552	024-01841.000	W605	Weigers Road	WS-092	WS-092R	582	N	6/24/2024	10/22/2024	10/22/2024	2/13/2025	6/2/2025	11/13/2025	12/31/2044	Softener Clear Plus System with KDF
AAB609	024-01866.001	N2655	Shore Drive	WS-154	WS-154R	523	N	6/24/2024	8/21/2024	10/29/2024	2/19/2025	6/12/2025	12/10/2025	12/31/2044	Twin Softener
ABV554	024-02222.000	N2844	Shore Drive	WS-106R	WS-106RD	502	N	6/25/2024	7/9/2024	7/9/2024	3/3/2025	6/9/2025	7/22/2025	12/31/2044	Aquasential System with KDF
ABV047	024-01828.000	N2990	Green Gable Road	WS-058	WS-058RL	500	Y [1]	6/26/2024	7/16/2024; 9/19/24; 10/24/24	10/24/2024	2/18/2025	7/17/2025	10/23/2025	12/31/2044	Softener Clear Plus System with KDF
AAB611	024-02224.000	N2824	Shore Drive	WS-121B	WS-121BR	504	N	6/26/2024	8/20/2024	9/19/2024	3/20/2025	6/16/2025	11/12/2025	12/31/2044	--

Table 1
Private Deep Bedrock Well Update
Tyco Fire Products LP
Marinette, Wisconsin

WI Unique Well ID	Parcel Number	House Number	Street Name	Previous Well ID	Replacement Well ID	Well Depth (ft bgs)	Retrofit Liner	Well Replacement Date	Sample 1 Date	Sample 2 Date	Sample 3 Date	Sample 4 Date	Sample 5 Date - Final	Service Date Expiration	Additional Service Notes
--	024-02224.000	N2820	Shore Drive	WS-121A[2]	WS-121BR	--	--	6/26/2024	8/20/2024	9/17/2024; 1/16/25	3/20/2025	6/16/2025	11/12/2025	12/31/2044	--
AAB610	024-02246.001	N2788	Shore Drive	WS-111	WS-111R	524	N	7/11/2024	8/21/2024	9/10/2024	3/17/2025	6/3/2025	9/16/2025	12/31/2044	--
AAB614	024-02260.002	W608	Rader Road	WS-129	WS-129R	505	N	7/14/2024	8/23/2024	1/9/2025	5/13/2025	6/4/2025	--	12/31/2044	--
ABW307	024-01816.000	N3051	Green Gable Road	WS-057	WS-057R	500	N	7/19/2024	7/22/2024	8/2/2024	2/26/2025	4/22/2025	8/21/2025	12/31/2044	--
ABV783	024-02228.000	N2897	Shore Drive	WS-063	WS-063R	605	N	7/22/2024	8/19/2024	9/12/2024	3/5/2025	6/3/2025	9/9/2025	12/31/2044	--
ABV738	024-02214.000	N2896	Shore Drive	WS-071	WS-071R	505	N	7/27/2024	8/21/2024	9/11/2024	3/5/2025	6/3/2025	9/9/2025	12/31/2044	--
AAB615	024-01858.003	W777	Rader Road	WS-136	WS-136R	505	N	7/29/2024	8/22/2024	9/5/2024	3/3/2025	6/4/2025	10/29/2025	12/31/2044	--
ABW611	024-02237.000	W596	Weigers Road	WS-102	WS-102R	580	N	7/30/2024	1/8/2025	1/28/2025	6/3/2025	9/8/2025	--	12/31/2045	--
ABW618	024-02234.000	W558	Weigers Road	WS-131	WS-131R	582	N	7/31/2024	1/9/2025	5/29/2025	7/16/2025	10/30/2025	--	12/31/2045	--
ABW688	024-01842.000	W609	Weigers Road	WS-087	WS-087R	582	N	8/1/2024	10/22/2024	10/22/2024	2/13/2025	6/2/2025	11/13/2025	12/31/2044	Post Carbon Filter
ABV736	024-01835.000	N2961	Shore Drive	WS-032	WS-032R	545	N	8/3/2024	8/22/2024	8/28/2024	3/5/2025	6/3/2025	8/28/2025	12/31/2044	Post Carbon Filter
ABV779	024-02213.000	N2898	Shore Drive	WS-143	WS-143R	524	N	8/4/2024	8/20/2024	9/3/2024	6/12/2025	7/9/2025	8/26/2025	12/31/2044	--
AAE176	024-02412.000	W451	Oakwood Beach Road	WS-012	WS-012R	505	N	8/5/2024	1/7/2025	1/7/2025	7/1/2025	10/22/2025	--	--	*Independent equipment not serviced by Tyco*
ABW693	024-01342.005	W977	Madsen Road	WS-162	WS-162R	463	N	8/5/2024	8/6/2024	8/23/2024	3/4/2025	6/9/2025	8/19/2025	12/31/2044	--
ABW861	024-01851.001	W869	Madsen Road	WS-128	WS-128R	520	N	8/8/2024	8/12/2024	8/23/2024	3/18/2025	6/9/2025	9/4/2025	12/31/2044	--
AAB613	024-01837.001	N2935	Shore Drive	WS-021	WS-021R	545	N	8/11/2024	8/22/2024	9/13/2024	1/15/2025	4/16/2025	8/14/2025	12/31/2044	--
ABV785	024-01839.000	N2915	Shore Drive	WS-073	WS-073R	626	N	8/16/2024	8/19/2024	10/29/2024	2/13/2025	6/24/2025	10/28/2025	12/31/2044	--
ABV784	024-02225.000	N2814	Shore Drive	WS-109	WS-109R	504	N	8/17/2024	8/21/2024	8/28/2024	3/18/2025	6/23/2025	8/26/2025	12/31/2044	--
AAE178	024-02257.001_D	N2779	Shore Drive	WS-082D	WS-082DR	525	N	8/19/2024	8/22/2024	9/4/2025	--	--	--	12/31/2044	--
ABW771	024-01838.000	N2921	Shore Drive	WS-067	WS-067R	626	N	8/20/2024	8/23/2024	10/8/2024	2/12/2025	6/30/2025	11/13/2025	12/31/2044	--
AAE179	024-02257.001	N2795	Shore Drive	WS-082	WS-082R	525	N	8/20/2024	8/27/2025	8/27/2025	--	--	--	12/31/2044	--
AAE180	024-02257.001	N2795	Shore Drive	WS-082B	WS-082BR	640	N	8/23/2024	--	--	--	--	--	--	--
ABV782	024-02433.000	N2914	Shore Drive	WS-074	WS-074R	505	N	8/27/2024	10/1/2024	10/29/2024	2/19/2025	6/30/2025	10/28/2025	12/31/2044	--
ABW772	024-02216.001	N2880	Shore Drive	WS-116	WS-116R	589	N	8/28/2024	10/2/2024	10/3/2024	1/15/2025	6/2/2025	--	12/31/2044	Post Carbon Filter
ABX628	024-01856.015	N2766	Stanley Lane	WS-113	WS-113R	540	N	8/29/2024	10/17/2024	9/25/2024; 10/17/24	7/22/2025	8/20/2025	10/29/2025	12/31/2044	Sulfur Cleer System
ABW996	024-01843.002	N2816	Green Gable Road	WS-030	WS-030R	500	N	9/4/2024	11/19/2024	1/8/2025	7/1/2025	10/29/2025	--	12/31/2044	--
AAB608	024-01856.005	N2775	Stanley Lane	WS-123	WS-123R	503	N	9/5/2024	10/1/2024	10/29/2024	2/20/2025	6/2/2025	--	12/31/2044	--
ABT350	024-01857.005	N2715	Green Gable Road	WS-094	WS-094R	500	N	9/8/2024	11/20/2024	12/12/2024	4/15/2025	8/18/2025	12/2/2025	12/31/2044	--
ABY352	024-02219.000	N2860	Shore Drive	WS-127	WS-127R	502	N	9/19/2024	10/3/2024	10/3/2024	3/5/2025	6/3/2025	--	12/31/2044	--
ABY353	024-02220.000	N2856	Shore Drive	WS-164	WS-164R	502	N	9/19/2024	5/29/2025	5/29/2025	9/15/2025	--	--	12/31/2045	--
ABY486	024-01827.001	N3045	Shore Drive	WS-027	WS-027R	522	N	9/25/2024	10/8/2024	10/16/2024	3/20/2025	6/11/2025	12/2/2025	12/31/2044	Post Carbon Filter
ABY515	024-01871.000	N2609	Shore Drive	WS-153	WS-153R	502	N	9/26/2024	10/8/2024	10/16/2024	2/18/2025	6/9/2025	10/22/2025	12/31/2044	--
AAE183	024-02205.000	N3035	Woodland Road	WS-029	WS-029R	625	N	10/25/2024	10/30/2024	1/7/2025	6/4/2025	9/4/2025	--	12/31/2045	Iron Reduction Filter
ABZ125	024-01859.000	W803	Rader Road	WS-140	WS-140R	500	N	10/27/2024	12/3/2024	1/8/2025	6/5/2025	10/21/2025	--	12/31/2045	Twin Softener, Sulfur Cleer System
AAE184	024-02194.000	W432	Oakwood Beach Road	WS-024	WS-024R	460	N	10/28/2024	4/30/2025	4/30/2025	--	--	--	12/31/2045	--
AAE185	024-02409.000	W427	Oakwood Beach Road	WS-049	WS-049R	625	N	10/29/2024	1/28/2025	2/3/2025	11/13/2025	--	--	12/31/2045	--
AAE182	024-02411.000	W431	Oakwood Beach Road	WS-016	WS-016R	645	N	10/31/2024	11/6/2024	11/12/2024	3/18/2025	6/30/2025	12/3/2025	12/31/2044	--
ABZ128	024-01858.001	W713	Rader Road	WS-064	WS-064R	510	N	11/23/2024	12/3/2024	1/9/2025; 1/15/2025	6/4/2025	11/12/2025	--	12/31/2044	--
ACA778	024-02193.000	N3018	Woodland Road	WS-038	WS-038R	540	N	12/6/2024	12/9/2024	12/19/2024	4/15/2025	8/13/2025		12/31/2044	--
ACA838	024-01840.002	W613	Weigers Road	WS-079	WS-079R	542	N	12/9/2024	1/7/2025	1/7/2025	6/12/2025	10/23/2025	--	12/31/2045	--
ACA855	024-02208.000	N3028	Shore Drive	WS-046	WS-046R	560	N	12/10/2024	1/29/2025	1/29/2025	8/20/2025	--	--	12/31/2045	--
ACA955	024-02207.000	N3040	Shore Drive	WS-039	WS-039R	540	N	12/17/2024	12/17/2024	3/5/2025	6/9/2025	11/10/2025	--	12/31/2044	--
ACB055	024-01356.003	W983	County Road B	WS-125	WS-125R	600	N	12/18/2024	1/9/2025	1/9/2025	6/2/2025	10/22/2025	--	12/31/2045	--
ACB062	024-01840.004	W611	Weigers Road	WS-078	WS-078R	602	N	12/19/2024	3/17/2025	2/24/2025	6/24/2025	10/28/2025	--	12/31/2045	--
ACB349	024-01865.000_B	W599	Rader Road	WS-069B	WS-069BR	542	N	1/13/2025	4/22/2025	9/10/2025	12/9/2025	--	--	12/31/2045	--
ACB476	024-01865.000_A	N2673	Shore Drive	WS-069A	WS-069AR	517	N	1/23/2025	4/22/2025	8/14/2025	12/9/2025	--	--	12/31/2045	--
ACB633	024-02218.000	N2868	Shore Drive	WS-104	WS-104R	622	N	1/30/2025	4/28/2025	5/8/2025	9/9/2025	--	--	12/31/2045	Post Carbon Filter
ACB652	024-01355.000	W1019	County Road B	WS-095	WS-095R	560	N	2/3/2025	2/25/2025	6/9/2025	8/18/2025	12/1/2025	--	12/31/2045	--
ACB766	024-02202.001	N3053	Woodland Road	WS-051	WS-051R	540	N	2/6/2025	2/25/2025	7/9/2025	10/21/2025	12/9/2025	--	12/31/2045	Iron Reduction Filter
ACB784	024-02430.000	N2924	Cooke Lane	WS-096	WS-096R	622	N	2/10/2025	4/22/2025	5/15/2025	--	--	--	12/31/2045	--
ACB774	024-02203.001	N3047	Woodland Road	--	WS-171R	620	N	2/10/2025	2/25/2025	--	--	--	--	12/31/2045	--
ACB773	024-01856.017	N2788	Stanley Lane	WS-089	WS-089R	500	N	3/1/2025	6/9/2025	6/30/2025	--	--	--	12/31/2045	--
ACC206	024-02426.000	N2936	Cooke Lane	WS-077	WS-077R	522	N	3/6/2025	4/22/2025	4/30/2025	--	--	--	12/31/2045	--
ACB772	024-01832.000	N2904	Green Gable Road	WS-163	WS-163R	520	N	3/13/2025	6/4/2025	6/4/2025	12/3/2025	--	--	12/31/2045	Post Carbon Filter
ACC538	024-01814.000	W709	County Road B	WS-060	WS-060R	600	N	4/3/2025	5/1/2025	5/1/2025	--	--	--	12/31/2045	--

Table 1
Private Deep Bedrock Well Update
Tyco Fire Products LP
Marinette, Wisconsin

WI Unique Well ID	Parcel Number	House Number	Street Name	Previous Well ID	Replacement Well ID	Well Depth (ft bgs)	Retrofit Liner	Well Replacement Date	Sample 1 Date	Sample 2 Date	Sample 3 Date	Sample 4 Date	Sample 5 Date - Final	Service Date Expiration	Additional Service Notes
ACD508	024-02201.000	N3069	Woodland Road	WS-047	WS-047R	530	N	5/7/2025	5/29/2025	5/29/2025	--	--	--	12/31/2045	Iron Reduction Filter, 9-gallon RO Storage Tank
ACD580	024-01853.001	W891	Madsen Road	WS-134	WS-134R	600	N	5/10/2025	5/14/2025	6/2/2025	--	--	--	12/31/2045	--
ACD750	024-01348.000	W923	Madsen Road	WS-161	WS-161R	516	N	5/15/2025	8/11/2025	8/27/2025	12/2/2025	--	--	12/31/2045	Sulfur Cleer System
ACB620	024-01856.003	N2716	Stanley Lane	WS-093	WS-093R	560	N	5/17/2025	6/9/2025	6/23/2025	--	--	--	12/31/2045	Sulfur Cleer System
ACE171	024-02215.000	N2886	Shore Drive	WS-119	WS-119R	542	N	5/28/2025	6/4/2025	6/10/2025	10/27/2025	--	--	12/31/2045	--
ACE275	024-02424.000	N2940	Cooke Lane	WS-045	WS-045R	562	N	5/29/2025	6/4/2025	6/11/2025	12/9/2025	--	--	12/31/2045	--
ACE212	024-02428.000	N2930	Cooke Lane	WS-137	WS-137R	542	N	5/29/2025	6/5/2025	6/11/2025	--	--	--	12/31/2045	--
ACE019	024-02260.003	W622	Rader Road	WS-130	WS-130R	505	N	6/19/2025	9/22/2025	10/20/2025	--	--	--	12/31/2045	--
ACE014	024-02245.000	N2796	Shore Drive	WS-150	WS-150R	505	N	6/20/2025	9/24/2025	10/21/2025	--	--	--	12/31/2045	--
ACE018	024-02429.000	N2932	Shore Drive	WS-086	WS-086R	525	N	6/21/2025	9/23/2025	10/29/2025	--	--	--	12/31/2045	--
ACE012	024-02425.000	N2938	Shore Drive	WS-139	WS-139R	565	N	6/24/2025	9/22/2025	--	--	--	--	12/31/2045	--
ACD980	024-02415.000	N2982	Shore Drive	WS-020	WS-020R	605	N	6/26/2025	9/24/2025	10/20/2025	--	--	--	12/31/2045	--
ACD979	024-02416.000	N2988	Shore Drive	WS-050	WS-050R	604	N	6/27/2025	9/25/2025	10/8/2025	--	--	--	12/31/2045	--
ACF786	024-02247.001	N2780	Shore Drive	WS-144	WS-144R	542	N	7/14/2025	--	--	--	--	--	12/31/2045	--
ACF946	024-02248.001	N2736	Shore Drive	WS-170	WS-170R	522	N	7/18/2025	8/12/2025	--	--	--	--	12/31/2045	--
ACG049	024-01840.003	W625	Weigers Road	WS-080	WS-080R	522	N	7/22/2025	7/24/2025	--	--	--	--	12/31/2045	--
ACE009	024-02413.000	W491	Oakwood Beach Road	WS-043	WS-043R	638	N	7/24/2025	10/21/2025	10/21/2025	--	--	--	12/31/2045	--
AAE192	024-01812.001	W770	County Road B	WS-101	WS-101R	526	N	7/25/2025	10/8/2028	--	--	--	--	12/31/2045	--
ACD981	024-02210.000	N3010	Shore Drive	WS-056	WS-056R	512	N	7/26/2025	9/25/2025	10/21/2025	--	--	--	12/31/2045	--
ACE015	024-02200.000	N3068	Shore Drive	WS-135	WS-135R	624	N	7/27/2025	10/30/2025	10/30/2025	--	--	--	12/31/2045	--
ACE013	024-02210.001	W478	Oakwood Beach Road	WS-022	WS-022R	600	N	7/29/2025	9/23/2025	--	--	--	--	12/31/2045	--
ACD978	024-02212.000	W470	Oakwood Beach Road	WS-091	WS-091R	523	N	7/30/2025	9/23/2025	10/29/2025	--	--	--	12/31/2045	--
ACD977	024-01867.000	N2636	Shore Drive	WS-159	WS-159R	524	N	7/30/2025	9/24/2025	10/30/2025	--	--	--	12/31/2045	--
ACF746	024-02206.000	N3027	Woodland Road	WS-028	WS-028R	625	N	7/31/2025	9/24/2025	10/6/2025	--	--	--	12/31/2045	--
AAE190	024-01856.002	N2761	Stanley Lane	WS-108	WS-108R	639	N	7/31/2025	8/6/2025	10/23/2025	--	--	--	12/31/2045	--
ACE011	024-02211.000	W454	Oakwood Beach Road	WS-031	WS-031R	566	N	8/1/2025	9/23/2025	10/22/2025	--	--	--	12/31/2045	--
AAE189	024-02254.001	N2731	Shore Drive	WS-138	WS-138R	637	N	8/4/2025	8/27/2025	8/27/2025	12/3/2025	--	--	12/31/2045	--
ACG757	024-01850.000	W936	County Road B	WS-044	WS-044R	520	N	8/11/2025	8/12/2025	9/17/2025	--	--	--	12/31/2045	--
ACG966	024-01856.027	N2811	Stanley Lane	WS-157	WS-157R	620	N	8/14/2025	8/20/2025	8/20/2025	12/3/2025	--	--	12/31/2045	--
ACH108	024-01342.004	W984	County Road B	WS-103	WS-103R	622	N	8/20/2025	10/28/2025	10/28/2025	--	--	--	12/31/2045	--
ACH286	024-01356.002	W981	County Road B	WS-124	WS-124R	600	N	8/25/2025	8/26/2025	--	--	--	--	12/31/2045	--
AAE191	024-02427.000	N2946	Shore Drive	WS-055	WS-055R	635	N	9/5/2025	9/10/2025	10/23/2025	--	--	--	12/31/2045	--
ACH827	024-02241.001	N2821	Shore Drive	WS-098	WS-098L	477	Y [1]	9/5/2025	9/30/2025	--	--	--	--	12/31/2045	--
ACK091	024-02196.001	N3087	Woodland Road	WS-059	WS-059R	630	N	11/6/2025	11/10/2025	--	--	--	--	12/31/2045	--
ACK089	024-02410.000	W443	Oakwood Beach Road	WS-036	WS-036R	640	N	11/11/2025	11/11/2025	--	--	--	--	12/31/2045	--
ACK143	024-01869.000	N2610	Shore Drive	WS-151	WS-151R	522	N	11/11/2025	11/12/2025	--	--	--	--	12/31/2045	--
ACK179	024-01870.000	N2619	Shore Drive	WS-156	WS-156R	522	N	11/12/2025	11/13/2025	--	--	--	--	12/31/2045	--
ACK183	024-02221.000	N2852	Shore Drive	WS-105	WS-105R	542	N	11/13/2025	12/4/2025	12/4/2025	--	--	--	12/31/2045	--

Notes:

[1] Retrofit liner consists of a 4-inch steel liner that has been grouted in place to a depth of approximately 300 feet below ground surface within the existing deep well (Arcadis 2023. Deep Aquifer Bedrock Well Design and Long-Term Monitoring – Interim Response Status Update. August).

[2] Well WS-121A was abandoned and the structure it previously serviced was connected to replacement well WS-121BR. WS-121BR supplies two separate structures on the property; however, both structures have individual treatment systems. WS-121A is tracked as sampling occurs from its treatment system under sample ID 'WS-121BR_RO'.

Orange indicates new data point (well replacement or sample) since the previous quarterly report submittal.

Acronyms and Abbreviations:

-- = not applicable
ft bgs = feet below ground surface
ID = identification
KDF = kinetic degradation fluxion
N = no
pH = potential of hydrogen
RO = reverse osmosis
Y = yes

Table 2
Analytical Raw Water Sampling Results

	Wisconsin DHS Recommended Standards February 2025 (in Rulemaking/Not Yet Adopted) [1]	Public/Municipal Drinking Water Standards (Not Applicable to Private Wells) [2 3]	Health Advisory Recommendations [4]	Location	WS-036R	WS-036R	WS-043R	WS-059R	WS-101R	WS-103R	WS-135R
				Sample ID	WS-036R (111125)	DUP-039 (111125)	WS-043R (102125)	WS-059R (111025)	WS-101R (100825)	WS-103R (102825)	WS-135R (103025)
				Parent Sample ID		WS-036R (111125)					
				Sample Date	11/11/2025	11/11/2025	10/21/2025	11/10/2025	10/08/2025	10/28/2025	10/30/2025
				Sample Type	N	FD	N	N	N	N	N
Analyte				**Units**							
Inorganics											
Radium-226	--	--	--	pCi/L	10.9	11.5	2.55	10.7	9.31	4.28	18.9
Radium-228	--	--	--	pCi/L	2.03	1.87	1.36	3.44	1.43	3.80	2.16
Radium-226,228 combined	--	5 [3]	--	pCi/L	13.0	13.3	3.91	14.2	10.7	8.08	21.1
Alkalinity	--	--	--	mg/L	120	120	110	540	100	120	100
Alkalinity, Carbonate	--	--	--	mg/L	< 5.0 U	< 5.0 U	< 5.0 U	< 5.0 U	< 5.0 U	< 5.0 U	< 5.0 U
Alkalinity, Bicarbonate	--	--	--	mg/L	120	120	110	540	100	120	100
Hardness (as CaCO3)	--	180 [3]	--	mg/L	660	650	590	660	500	1100	630
Sulfide	--	--	--	mg/L	< 1.0 U	< 1.0 U	8.1	< 1.0 U	< 1.0 U	< 1.0 U	< 1.0 U
Sulfur	--	--	--	mg/L	190	200	180	200	130	440	170
Aluminum	--	--	--	ug/L	27 J	< 100 U	< 100 U	< 100 U	< 100 U	< 100 U	< 100 U
Iron	--	300 [3]	--	ug/L	1600	1500	2800	1500	350	1700	2100
Lead	--	--	--	ug/L	< 0.50 U	< 0.50 U	< 0.50 U	< 0.50 U	< 0.50 U	< 0.50 U	0.48 J
Magnesium	--	--	--	ug/L	59000	59000	53000	61000	49000	83000	58000
Manganese	--	--	--	ug/L	50	53	37	33	13	58	31
Nickel	--	--	--	ug/L	2.2	1.9 J	3.7	1.7 J	2.3	1.1 J	< 2.0 U
Potassium	--	--	--	ug/L	7000	7000	7200	7100	6200	15000	7000
Silver	--	--	--	ug/L	< 0.50 U	< 0.50 U	< 0.50 U	< 0.50 U	< 0.50 UJ	< 0.50 U	< 0.50 U
Sodium	--	--	--	ug/L	71000	70000	61000	67000	58000	210000	60000
Thallium	--	--	--	ug/L	< 2.0 U	< 2.0 U	< 2.0 U	< 2.0 U	< 2.0 U	< 2.0 U	< 2.0 U
Antimony	--	--	--	ug/L	< 3.0 U	< 3.0 U	< 3.0 U	< 3.0 U	< 3.0 UB	< 3.0 U	< 3.0 U
Barium	--	--	--	ug/L	11	11	7.2	13	13	6.6	12
Beryllium	--	--	--	ug/L	< 1.0 U	< 1.0 U	< 1.0 U	< 1.0 U	< 1.0 U	< 1.0 U	< 1.0 U
Cadmium	--	--	--	ug/L	< 0.50 U	< 0.50 U	< 0.50 U	< 0.50 U	< 0.50 U	< 0.50 U	< 0.50 U
Chromium	--	--	--	ug/L	< 5.0 U	< 5.0 U	< 5.0 U	< 5.0 U	< 5.0 U	< 5.0 U	< 5.0 U
Cobalt	--	--	--	ug/L	0.61 J	0.55 J	1.1	< 1.0 U	1.0	< 1.0 U	< 1.0 U
Copper	--	--	--	ug/L	1.5 J	1.2 J	1.6 J	1.4 J	0.75 J	1.1 J	0.56 J
Zinc	--	--	--	ug/L	7.0 J	< 20 U	< 20 U	< 20 U	< 20 U	< 20 U	< 20 U
Calcium	--	--	--	ug/L	160000	160000	150000	160000	120000	320000	160000
Selenium	--	--	--	ug/L	< 2.5 U	< 2.5 U	< 2.5 U	< 2.5 U	< 2.5 U	< 2.5 U	< 2.5 U
Arsenic	--	--	--	ug/L	0.35 J	0.35 J	0.24 J	0.24 J	0.84 J	< 1.0 U	0.33 J
Vanadium	--	--	--	ug/L	< 5.0 U	< 5.0 U	< 5.0 U	< 5.0 U	< 5.0 U	< 5.0 U	< 5.0 U
Uranium	--	--	--	ug/L	1.0	1.1	0.22 J	1.3	2.4	< 1.0 U	0.20 J
Boron	--	--	--	ug/L	290	290	290	300	280	1300	280
Strontium	--	1500	--	ug/L	13000	13000	7700	10000	6800	7300	10000
Mercury	--	--	--	ug/L	< 0.20 U	< 0.20 U	< 0.20 U	< 0.20 U	< 0.20 U	< 0.20 U	< 0.20 U
Nitrate-N	--	--	--	mg/L	< 1.0 U	< 1.0 U	< 1.0 U	< 1.0 U	< 1.0 U	< 1.0 U	0.085 J
Bromide	--	--	--	mg/L	0.54 J	0.60 J	0.66 J	0.68 J	0.50 J	0.83 J	0.61 J
ortho-Phosphate (As P)	--	--	--	mg/L	< 1.0 U	< 1.0 U	< 1.0 U	< 1.0 U	< 1.0 U	< 1.0 U	< 1.0 U
Nitrite	--	--	--	mg/L	< 1.0 U	< 1.0 U	< 1.0 U	< 1.0 U	< 1.0 U	< 1.0 U	< 1.0 U
Chloride	--	--	--	mg/L	110	110	120	120	120	130	99
Fluoride (F-, Anion)	--	--	--	mg/L	1.3	1.3	1.4	1.0	1.8	2.3	0.92 J
Sulfate	--	250	--	mg/L	570	570	580	600	430	1300	560

Table 2
Analytical Raw Water Sampling Results

	Wisconsin DHS Recommended Standards February 2025 (in Rulemaking/Not Yet Adopted) [1]	Public/Municipal Drinking Water Standards (Not Applicable to Private Wells) [2 3]	Health Advisory Recommendations [4]	Location	WS-036R	WS-036R	WS-043R	WS-059R	WS-101R	WS-103R	WS-135R
				Sample ID	WS-036R (111125)	DUP-039 (111125)	WS-043R (102125)	WS-059R (111025)	WS-101R (100825)	WS-103R (102825)	WS-135R (103025)
				Parent Sample ID		WS-036R (111125)					
				Sample Date	11/11/2025	11/11/2025	10/21/2025	11/10/2025	10/08/2025	10/28/2025	10/30/2025
				Sample Type	N	FD	N	N	N	N	N
Analyte				**Units**							
PFAS											
PFBA	--	--	10,000	ng/L	< 3.1 U	< 3.2 U	< 3.1 U	< 3.9 U	< 3.2 U	< 3.0 U	< 3.3 U
PFPeA	--	--	--	ng/L	< 1.5 U	< 1.6 U	< 1.5 U	< 2.0 U	< 1.6 U	< 1.5 U	< 1.6 U
PFHxA	--	--	150,000	ng/L	< 1.5 U	< 1.6 U	< 1.5 U	< 2.0 U	< 1.6 U	< 1.5 U	< 1.6 U
PFHpA	--	--	--	ng/L	< 1.5 U	< 1.6 U	< 1.5 U	< 2.0 U	< 1.6 U	< 1.5 U	< 1.6 U
PFOA	4	4 [2]	4	ng/L	< 1.5 U	< 1.6 U	< 1.5 U	< 2.0 U	< 1.6 U	< 1.5 U	< 1.6 U
PFNA	10	10 [2]	10	ng/L	< 1.5 U	< 1.6 U	< 1.5 U	< 2.0 U	< 1.6 U	< 1.5 U	< 1.6 U
PFDA	--	--	300	ng/L	< 1.5 U	< 1.6 U	< 1.5 U	< 2.0 U	< 1.6 U	< 1.5 U	< 1.6 U
PFUnA	--	--	3,000	ng/L	< 1.5 U	< 1.6 U	< 1.5 U	< 2.0 U	< 1.6 U	< 1.5 U	< 1.6 U
PFDoA	--	--	500	ng/L	< 1.5 U	< 1.6 U	< 1.5 U	< 2.0 U	< 1.6 U	< 1.5 U	< 1.6 U
PFTriA	--	--	--	ng/L	< 1.5 U	< 1.6 U	< 1.5 U	< 2.0 U	< 1.6 U	< 1.5 U	< 1.6 U
PFTeA	--	--	10,000	ng/L	< 1.5 U	< 1.6 U	< 1.5 U	< 2.0 U	< 1.6 U	< 1.5 U	< 1.6 U
PFBS	2,000	2,000 [2]	2,000	ng/L	< 1.5 U	< 1.6 U	< 1.5 U	< 2.0 U	< 1.6 U	< 1.5 U	< 1.6 U
PFPeS	--	--	--	ng/L	< 1.5 U	< 1.6 U	< 1.5 U	< 2.0 U	< 1.6 U	< 1.5 U	< 1.6 U
PFHxS	10	10 [2]	10	ng/L	< 1.5 U	< 1.6 U	< 1.5 U	< 2.0 U	< 1.6 U	< 1.5 U	< 1.6 U
PFHpS	--	--	--	ng/L	< 1.5 U	< 1.6 U	< 1.5 U	< 2.0 U	< 1.6 U	< 1.5 U	< 1.6 U
PFOS	4	4 [2]	4	ng/L	< 1.5 U	< 1.6 U	< 1.5 U	< 2.0 U	< 1.6 U	< 1.5 U	< 1.6 U
PFNS	--	--	--	ng/L	< 1.5 U	< 1.6 U	< 1.5 U	< 2.0 U	< 1.6 U	< 1.5 U	< 1.6 U
PFDS	--	--	--	ng/L	< 1.5 U	< 1.6 U	< 1.5 U	< 2.0 U	< 1.6 U	< 1.5 U	< 1.6 U
PFDoS	--	--	--	ng/L	< 1.5 U	< 1.6 U	< 1.5 U	< 2.0 U	< 1.6 U	< 1.5 U	< 1.6 U
4:2 FTS	--	--	--	ng/L	< 3.1 U	< 3.2 U	< 3.1 U	< 3.9 U	< 3.2 U	< 3.0 U	< 3.3 U
6:2 FTS	--	--	--	ng/L	< 3.1 U	< 3.2 U	< 3.1 U	< 3.9 U	< 3.2 U	< 3.0 U	< 3.3 U
8:2 FTS	--	--	--	ng/L	< 3.1 U	< 3.2 U	< 3.1 U	< 3.9 U	< 3.2 U	< 3.0 U	< 3.3 U
FOSA	--	--	4	ng/L	< 1.5 U	< 1.8 U	< 1.5 U	< 2.0 U	< 1.6 U	< 1.5 U	< 1.6 U
NMeFOSA	--	--	--	ng/L	< 1.5 U	< 1.6 U	< 1.5 U	< 2.0 U	< 1.6 U	< 1.5 U	< 1.6 U
NEtFOSA	--	--	4	ng/L	< 1.5 U	< 1.6 U	< 1.5 U	< 2.0 U	< 1.6 U	< 1.5 U	< 1.6 U
NMeFOSAA	--	--	--	ng/L	< 1.5 U	< 1.6 U	< 1.5 U	< 2.0 U	< 1.6 U	< 1.5 U	< 1.6 U
NEtFOSAA	--	--	4	ng/L	< 1.5 U	< 1.6 U	< 1.5 U	< 2.0 U	< 1.6 U	< 1.5 U	< 1.6 U
NMeFOSE	--	--	--	ng/L	< 7.7 U	< 8.0 U	< 7.7 U	< 9.8 U	< 8.1 U	< 7.4 U	< 8.1 U
NEtFOSE	--	--	4	ng/L	< 7.7 U	< 8.0 U	< 7.7 U	< 9.8 U	< 8.1 U	< 7.4 U	< 8.1 U
PFMPA	--	--	--	ng/L	< 1.5 U	< 1.6 U	< 1.5 U	< 2.0 U	< 1.6 U	< 1.5 U	< 1.6 U
PFMBA	--	--	--	ng/L	< 1.5 U	< 1.6 U	< 1.5 U	< 2.0 U	< 1.6 U	< 1.5 U	< 1.6 U
NFDHA	--	--	--	ng/L	< 1.5 U	< 1.6 U	< 1.5 U	< 2.0 U	< 1.6 U	< 1.5 U	< 1.6 U
HFPO-DA	10	10 [2]	10	ng/L	< 1.2 U	< 1.2 U	< 1.2 UJ	< 1.5 U	< 1.2 U	< 1.1 UJ	< 1.2 U
DONA	--	--	300	ng/L	< 1.5 U	< 1.6 U	< 1.5 U	< 2.0 U	< 1.6 U	< 1.5 U	< 1.6 U
PFEESA	--	--	--	ng/L	< 1.5 U	< 1.6 U	< 1.5 U	< 2.0 U	< 1.6 U	< 1.5 U	< 1.6 U
9Cl-PF3ONS	--	--	--	ng/L	< 1.5 U	< 1.6 U	< 1.5 U	< 2.0 U	< 1.6 U	< 1.5 U	< 1.6 U
11Cl-PF3OUdS	--	--	--	ng/L	< 1.5 U	< 1.6 U	< 1.5 U	< 2.0 U	< 1.6 U	< 1.5 U	< 1.6 U
3:3 FTCA	--	--	--	ng/L	< 3.1 U	< 3.2 U	< 3.1 U	< 3.9 U	< 3.2 U	< 3.0 U	< 3.3 U
5:3 FTCA	--	--	--	ng/L	< 7.7 U	< 8.0 U	< 7.7 U	< 9.8 U	< 8.1 U	< 7.4 U	< 8.1 U
7:3 FTCA	--	--	--	ng/L	< 7.7 U	< 8.0 U	< 7.7 U	< 9.8 U	< 8.1 U	< 7.4 U	< 8.1 U

Notes:
< = compound not detected at reporting detection limit
-- = no standard
(1) In February 2025, Wisconsin DHS recommended individual groundwater standards of 4 nanograms per liter (ng/L) for PFOA and PFOS, 10 ng/L for perfluorohexanesulfonic acid (PFHxS), perfluorononanoic acid (PFNA), and hexafluoropropylene oxide dimer acid (HFPO-DA), and 2,000 ng/L for perfluorobutanesulfonic acid (PFBS). Following the February 2025 WDHS recommendation, the WDNR Secretary and the Governor signed the WDNR scope statement and the WDNR has initiated the rulemaking process for these proposed groundwater standards.
(2) In 2024, the USEPA established individual Maximum Contaminant Levels in drinking water for a number of substances, including PFOA, PFOS, PFHxS, PFNA, and HFPO-DA; and for mixtures containing two or more of PFHxS, PFNA, HFPO-DA and PFBS calculated as a Hazard Index. These standards do not apply to private drinking water wells. USEPA has announced its intent to rescind the regulations and reconsider the regulatory determinations for PFHxS, PFNA, and HFPO-DA; and for mixtures containing two or more of PFHxS, PFNA, HFPO-DA and PFBS calculated as a Hazard Index.
(3) Wis. Admin. Code ch. NR 809 Maximum Contaminant Level in drinking water for Radium-226, 228 combined, this standard does not apply to private drinking water wells; Hardness as calcium carbonate - very hard defined as > 180 ppm; Iron under Wis. Admin Code ch. NR 140 Enforcement Standard.
(4) Health Advisories issued by WDHS are recommendations; they are not properly promulgated and enforceable standards. In 2025, WDHS established individual drinking water health advisories for FOSA, NEtFOSA, NEtFOSAA, and NEtFOSE. Previously, WDHS established health advisories for PFDA, PFDoA, PFBS, DONA, PFUnA, PFBA, PFTeA, PFHxA, and PFODA.

Acronyms and Abbreviations:
DHS = Department of Health Services
WDNR = Wisconsin Department of Natural Resources
FD = Field duplicate sample
USEPA = United States Envronmental Protection Agency
µg/L = micrograms per liter
mg/L = milligrams per liter
N = Normal sample
ng/L = nanograms per liter
pCi/L = picocuries per liter
ppm = parts per million
NS = not sampled

Laboratory Qualifiers:
J = The analyte was positively identified; however the associated numerical value is an estimated concentration only.
J- = The result is an estimated quantity; the result may be biased low.
UB = The analyte is considered nondetect at the listed value due to associated blank contamination.
UJ = The analyte was analyzed for but was not detected. The reported reporting limit (RL) is approximate and may be inaccurate or imprecise.
UJ- = The analyte was analyzed for but was not detected. The reported reporting limit (RL) is approximate and may be inaccurate or imprecise.
U = The analyte was analyzed for but the result was not detected above the method detection limit.

Chemical Abbreviation:
PFBA = Perfluorobutanoic acid
PFPeA = Perfluoropentanoic acid
PFHxA = Perfluorohexanoic acid
PFHpA = Perfluoroheptanoic acid
6:2 FTS = 6:2 Fluorotelomer sulfonic acid
8:2 FTS = 8:2 Fluorotelomer sulfonic acid
FOSA = Perfluorooctane sulfonamide
NMeFOSA = N-Methyl perfluorooctane sulfonamide

Table Notes

PFOA = Perfluorooctanoic acid
PFNA = Perfluorononanoic acid
PFDA = Perfluorodecanoic acid
PFUnA = Perfluoroundecanoic acid
PFDoA = Perfluorododecanoic acid
PFTriA = Perfluorotridecanoic acid
PFTeA = Perfluorotetradecanoic acid
PFBS = Perfluorobutanesulfonic acid
PFPeS = Perfluoropentanesulfonic acid
PFHxS = Perfluorohexanesulfonic acid
PFHpS = Perfluoroheptanesulfonic acid
PFOS = Perfluorooctanesulfonic acid
PFNS = Perfluorononanesulfonic acid
PFDS = Perfluorodecanesulfonic acid
PFDoS = Perfluorododecanesulfonic acid
4:2 FTS = 4:2 Fluorotelomer sulfonic acid

NEtFOSA = N-Ethyl perfluorooctane sulfonamide
NMeFOSAA = N-Methyl perfluorooctane sulfonamidoacetic acid
NEtFOSAA = N-Ethyl perfluorooctane sulfonamidoacetic acid
NMeFOSE = N-Methyl perfluorooctane sulfonamidoethanol
NEtFOSE = N-Ethyl perfluorooctane sulfonamidoethanol
PFMPA = Perfluoro-3-methoxypropanoic acid
PFMBA = Perfluoro-4-methoxybutanoic acid
NFDHA = Nonafluoro-3,6-dioxaheptanoic acid
HFPO-DA = Hexafluoropropylene oxide dimer acid
DONA = 4,8-Dioxa-3H-perfluorononanoic acid
PFEESA = Perfluoro(2-ethoxyethane)sulfonic acid
9Cl-PF3ONS = 9-chlorohexadecafluoro-3-oxanonane-1-sulfonic acid
11Cl-PF3OUdS = 11-chloroeicosafluoro-3-oxaundecane-1-sulfonic acid
3:3 FTCA = 3-Perfluoropropyl propanoic acid
5:3 FTCA = 2H,2H,3H,3H-Perfluorooctanoic acid
7:3 FTCA = 3-Perfluoroheptyl propanoic acid

Table 3
Analytical Post-Treatment Sampling Results

	Wisconsin DHS Recommended Standards February 2025 (in Rulemaking/Not Yet Adopted) [1]	Public/Municipal Drinking Water Standards (Not Applicable to Private Wells) [2 3]	Health Advisory Recommendations [4]	Location	WS-012R	WS-016R	WS-020R	WS-022R	WS-028R	WS-030R
				Sample ID	WS-012R-POST (102225)	WS-016R-POST (120325)	WS-020R-POST (102025)	WS-022R-POST (100625)	WS-028R-POST (100625)	WS-030R-POST (102925)
				Parent Sample ID						
				Sample Date	10/22/2025	12/03/2025	10/20/2025	10/06/2025	10/06/2025	10/29/2025
				Sample Type	N	N	N	N	N	N
Analyte				**Units**						
Inorganics										
Radium-226	--	--	--	pCi/L	0.360	< 1.00 U	< 1.00 U	< 1.00 U	< 1.00 U	< 1.00 U
Radium-228	--	--	--	pCi/L	< 1.00 U	< 1.00 U	< 1.00 U	< 1.00 U	< 1.00 U	< 1.00 U
Radium-226,228 combined	--	5 [3]	--	pCi/L	0.813	< 5.00 U	< 5.00 U	< 5.00 U	< 5.00 U	0.886
Alkalinity	--	--	--	mg/L	NS	6.8	12	5.5	8.9	NS
Alkalinity, Carbonate	--	--	--	mg/L	NS	< 5.0 U	< 5.0 U	< 5.0 U	< 5.0 U	NS
Alkalinity, Bicarbonate	--	--	--	mg/L	NS	6.8	12	5.5	8.9	NS
Hardness (as CaCO3)	--	180 [3]	--	mg/L	NS	< 0.91 U	< 0.91 U	< 0.91 U	2.5	NS
Sulfide	--	--	--	mg/L	NS	0.27 J	0.38 J	< 1.0 U	< 1.0 U	NS
Sulfur	--	--	--	mg/L	NS	1.0	0.14	0.19	1.7	NS
Aluminum	--	--	--	ug/L	NS	< 100 U	< 100 U	< 100 U	< 100 U	NS
Iron	--	300 [3]	--	ug/L	NS	< 100 U	< 100 U	< 100 U	< 100 U	NS
Lead	--	--	--	ug/L	NS	< 0.50 U	< 0.50 U	< 0.50 U	< 0.50 U	NS
Magnesium	--	--	--	ug/L	NS	< 200 U	< 200 U	< 200 U	210	NS
Manganese	--	--	--	ug/L	NS	< 2.5 U	< 2.5 U	< 2.5 U	< 2.5 U	NS
Nickel	--	--	--	ug/L	NS	< 2.0 U	< 2.0 U	< 2.0 U	< 2.0 U	NS
Potassium	--	--	--	ug/L	NS	300 J	470 J	< 500 U	< 500 U	NS
Silver	--	--	--	ug/L	NS	< 0.50 U	< 0.50 U	< 0.50 U	< 0.50 U	NS
Sodium	--	--	--	ug/L	NS	8900	10000	1600	10000	NS
Thallium	--	--	--	ug/L	NS	< 2.0 U	< 2.0 U	< 2.0 U	< 2.0 U	NS
Antimony	--	--	--	ug/L	NS	< 3.0 U	< 3.0 U	< 3.0 U	< 3.0 U	NS
Barium	--	--	--	ug/L	NS	< 2.5 U	< 2.5 U	< 2.5 U	< 2.5 U	NS
Beryllium	--	--	--	ug/L	NS	< 1.0 U	< 1.0 U	< 1.0 U	< 1.0 U	NS
Cadmium	--	--	--	ug/L	NS	< 0.50 U	< 0.50 U	< 0.50 U	< 0.50 U	NS
Chromium	--	--	--	ug/L	NS	< 5.0 U	1.1 J	< 5.0 U	< 5.0 U	NS
Cobalt	--	--	--	ug/L	NS	< 1.0 U	< 1.0 U	< 1.0 U	< 1.0 U	NS
Copper	--	--	--	ug/L	NS	< 2.0 U	< 2.0 U	< 2.0 U	< 2.0 U	NS
Zinc	--	--	--	ug/L	NS	< 20 U	< 20 U	< 20 U	< 20 U	NS
Calcium	--	--	--	ug/L	NS	< 200 U	84 J	97 J	650	NS
Selenium	--	--	--	ug/L	NS	< 2.5 U	< 2.5 U	< 2.5 U	< 2.5 U	NS
Arsenic	--	--	--	ug/L	NS	< 1.0 U	< 1.0 U	< 1.0 U	< 1.0 U	NS
Vanadium	--	--	--	ug/L	NS	< 5.0 U	< 5.0 U	< 5.0 U	< 5.0 U	NS
Uranium	--	--	--	ug/L	NS	< 1.0 U	< 1.0 U	< 1.0 U	< 1.0 U	NS
Boron	--	--	--	ug/L	NS	250	96	100	240	NS
Strontium	--	1500	--	ug/L	NS	< 4.0 U	4.4	0.74 J	19	NS
Mercury	--	--	--	ug/L	NS	< 0.20 U	< 0.20 U	< 0.20 U	< 0.20 U	NS
Nitrate-N	--	--	--	mg/L	NS	< 1.0 U	< 1.0 U	0.092 J	0.085 J	NS
Bromide	--	--	--	mg/L	NS	< 1.0 U	< 1.0 U	< 1.0 U	< 1.0 U	NS
ortho-Phosphate (As P)	--	--	--	mg/L	NS	0.47 J	< 1.0 U	0.16 J	< 1.0 U	NS
Nitrite	--	--	--	mg/L	NS	< 1.0 U	< 1.0 U	0.14 J	0.14 J	NS
Chloride	--	--	--	mg/L	NS	8.4	6.6	< 1.0 UB	6.5	NS
Fluoride (F-, Anion)	--	--	--	mg/L	NS	< 1.0 U	< 1.0 U	< 1.0 U	< 1.0 U	NS
Sulfate	--	250	--	mg/L	NS	2.9	1.5	< 1.0 U	4.8	NS

Table 3
Analytical Post-Treatment Sampling Results

	Wisconsin DHS Recommended Standards February 2025 (in Rulemaking/Not Yet Adopted) [1]	Public/Municipal Drinking Water Standards (Not Applicable to Private Wells) [2 3]	Health Advisory Recommendations [4]	Location	WS-012R	WS-016R	WS-020R	WS-022R	WS-028R	WS-030R
				Sample ID	WS-012R-POST (102225)	WS-016R-POST (120325)	WS-020R-POST (102025)	WS-022R-POST (100625)	WS-028R-POST (100625)	WS-030R-POST (102925)
				Parent Sample ID						
				Sample Date	10/22/2025	12/03/2025	10/20/2025	10/06/2025	10/06/2025	10/29/2025
				Sample Type	N	N	N	N	N	N
Analyte				Units						
PFAS										
PFBA	--	--	10,000	ng/L	< 3.2 U	< 3.2 U	< 3.5 U	< 3.2 U	< 3.1 U	< 3.3 U
PFPeA	--	--	--	ng/L	< 1.6 U	< 1.6 U	< 1.8 U	< 1.6 U	< 1.5 U	< 1.6 U
PFHxA	--	--	150,000	ng/L	< 1.6 U	< 1.6 U	< 1.8 U	< 1.6 U	< 1.5 U	< 1.6 U
PFHpA	--	--	--	ng/L	< 1.6 U	< 1.6 U	< 1.8 U	< 1.6 U	< 1.5 U	< 1.6 U
PFOA	4	4 [2]	4	ng/L	< 1.6 U	< 1.6 U	< 1.8 U	< 1.6 U	< 1.5 U	< 1.6 U
PFNA	10	10 [2]	10	ng/L	< 1.6 U	< 1.6 U	< 1.8 U	< 1.6 U	< 1.5 U	< 1.6 U
PFDA	--	--	300	ng/L	< 1.6 U	< 1.6 U	< 1.8 U	< 1.6 U	< 1.5 U	< 1.6 U
PFUnA	--	--	3,000	ng/L	< 1.6 U	< 1.6 U	< 1.8 U	< 1.6 U	< 1.5 U	< 1.6 U
PFDoA	--	--	500	ng/L	< 1.6 U	< 1.6 U	< 1.8 U	< 1.6 U	< 1.5 U	< 1.6 U
PFTriA	--	--	--	ng/L	< 1.6 U	< 1.6 U	< 1.8 U	< 1.6 U	< 1.5 U	< 1.6 U
PFTeA	--	--	10,000	ng/L	< 1.6 U	< 1.6 U	< 1.8 U	< 1.6 U	< 1.5 U	< 1.6 U
PFBS	2,000	2,000 [2]	2,000	ng/L	< 1.6 U	< 1.6 U	< 1.8 U	< 1.6 U	< 1.5 U	< 1.6 U
PFPeS	--	--	--	ng/L	< 1.6 U	< 1.6 U	< 1.8 U	< 1.6 U	< 1.5 U	< 1.6 U
PFHxS	10	10 [2]	10	ng/L	< 1.6 U	< 1.6 U	< 1.8 U	< 1.6 U	< 1.5 U	< 1.6 U
PFHpS	--	--	--	ng/L	< 1.6 U	< 1.7 U	< 1.8 U	< 1.6 U	< 1.5 U	< 1.6 U
PFOS	4	4 [2]	4	ng/L	< 1.6 U	< 1.6 U	< 1.8 U	< 1.6 U	< 1.5 U	< 1.6 U
PFNS	--	--	--	ng/L	< 1.6 U	< 1.6 U	< 1.8 U	< 1.6 U	< 1.5 U	< 1.6 U
PFDS	--	--	--	ng/L	< 1.6 U	< 1.6 U	< 1.8 U	< 1.6 U	< 1.5 U	< 1.6 U
PFDoS	--	--	--	ng/L	< 1.6 U	< 1.6 U	< 1.8 U	< 1.6 U	< 1.5 U	< 1.6 U
4:2 FTS	--	--	--	ng/L	< 3.2 U	< 3.2 U	< 3.5 U	< 3.2 U	< 3.1 U	< 3.3 U
6:2 FTS	--	--	--	ng/L	< 3.2 U	< 3.2 U	< 3.5 U	< 3.2 U	< 3.1 U	< 3.3 U
8:2 FTS	--	--	--	ng/L	< 3.2 U	< 3.2 UJ	< 3.5 U	< 3.2 U	< 3.1 U	< 3.3 U
FOSA	--	--	4	ng/L	< 1.6 U	< 1.6 U	< 1.8 U	< 1.6 U	< 1.5 U	< 1.6 U
NMeFOSA	--	--	--	ng/L	< 1.6 U	< 1.6 U	< 1.8 U	< 1.6 U	< 1.5 U	< 1.6 U
NEtFOSA	--	--	4	ng/L	< 1.6 U	< 1.6 U	< 1.8 U	< 1.6 U	< 1.5 U	< 1.6 U
NMeFOSAA	--	--	--	ng/L	< 1.6 U	< 1.6 U	< 1.8 U	< 1.6 U	< 1.5 U	< 1.6 U
NEtFOSAA	--	--	4	ng/L	< 1.6 U	< 1.6 U	< 1.8 U	< 1.6 U	< 1.5 U	< 1.6 U
NMeFOSE	--	--	--	ng/L	< 8.1 U	< 8.0 U	< 8.9 U	< 7.9 U	< 7.7 U	< 8.2 U
NEtFOSE	--	--	4	ng/L	< 8.1 U	< 8.0 U	< 8.9 U	< 7.9 U	< 7.7 U	< 8.2 U
PFMPA	--	--	--	ng/L	< 1.6 U	< 1.6 U	< 1.8 U	< 1.6 U	< 1.5 U	< 1.6 U
PFMBA	--	--	--	ng/L	< 1.6 U	< 1.6 U	< 1.8 U	< 1.6 U	< 1.5 U	< 1.6 U
NFDHA	--	--	--	ng/L	< 1.6 U	< 1.6 U	< 1.8 U	< 1.6 U	< 1.5 U	< 1.6 U
HFPO-DA	10	10 [2]	10	ng/L	< 1.2 UJ	< 1.2 U	< 1.3 UJ	< 1.2 U	< 1.1 U	< 1.2 U
DONA	--	--	3,000	ng/L	< 1.6 U	< 1.6 U	< 1.8 U	< 1.6 U	< 1.5 U	< 1.6 U
PFEESA	--	--	--	ng/L	< 1.6 U	< 1.6 U	< 1.8 U	< 1.6 U	< 1.5 U	< 1.6 U
9Cl-PF3ONS	--	--	--	ng/L	< 1.6 U	< 1.6 U	< 1.8 U	< 1.6 U	< 1.5 U	< 1.6 U
11Cl-PF3OUdS	--	--	--	ng/L	< 1.6 U	< 1.6 U	< 1.8 U	< 1.6 U	< 1.5 U	< 1.6 U
3:3 FTCA	--	--	--	ng/L	< 3.2 U	< 3.2 U	< 3.5 U	< 3.2 U	< 3.1 U	< 3.3 U
5:3 FTCA	--	--	--	ng/L	< 8.1 U	< 8.0 U	< 8.9 U	< 7.9 U	< 7.7 U	< 8.2 U
7:3 FTCA	--	--	--	ng/L	< 8.1 U	< 8.0 U	< 8.9 U	< 7.9 U	< 7.7 U	< 8.2 U

Table 3
Analytical Post-Treatment Sampling Results

	Wisconsin DHS Recommended Standards February 2025 (in Rulemaking/Not Yet Adopted) [1]	Public/Municipal Drinking Water Standards (Not Applicable to Private Wells) [2 3]	Health Advisory Recommendations [4]	Location	WS-031R	WS-039R	WS-043R	WS-050R	WS-051R	WS-055R
				Sample ID	WS-031R-POST (102225)	WS-039R-POST (111025)	WS-043R-POST (102125)	WS-050R-POST (100825)	WS-051R-POST (102125)	WS-055R-POST (102325)
				Parent Sample ID						
				Sample Date	10/22/2025	11/10/2025	10/21/2025	10/08/2025	10/21/2025	10/23/2025
				Sample Type	N	N	N	N	N	N
Analyte				**Units**						
Inorganics										
Radium-226	--	--	--	pCi/L	< 1.00 U	< 1.00 U	< 1.00 U	< 1.00 U	< 1.00 U	< 1.00 U
Radium-228	--	--	--	pCi/L	< 1.00 U	< 1.00 U	< 1.00 U	< 1.00 U	< 1.00 U	0.923
Radium-226,228 combined	--	5 [3]	--	pCi/L	< 5.00 U	< 5.00 U	< 5.00 U	< 5.00 U	< 5.00 U	1.01
Alkalinity	--	--	--	mg/L	11	NS	17	< 8.4 UB	NS	5.5
Alkalinity, Carbonate	--	--	--	mg/L	< 5.0 U	NS	< 5.0 U	< 5.0 U	NS	< 5.0 U
Alkalinity, Bicarbonate	--	--	--	mg/L	11	NS	17	< 8.4 UB	NS	5.5
Hardness (as CaCO3)	--	180 [3]	--	mg/L	2.4	NS	1.6	1.3	NS	2.6
Sulfide	--	--	--	mg/L	1.0 J	NS	< 1.0 U	< 1.0 U	NS	< 2.5 U
Sulfur	--	--	--	mg/L	0.67	NS	1.1	0.52	NS	< 0.10 U
Aluminum	--	--	--	ug/L	< 100 U	NS	< 100 U	< 100 U	NS	37 J
Iron	--	300 [3]	--	ug/L	< 100 U	NS	< 100 U	< 100 U	NS	< 100 U
Lead	--	--	--	ug/L	< 0.50 U	NS	< 0.50 U	< 0.50 U	NS	< 0.50 U
Magnesium	--	--	--	ug/L	220	NS	150 J	98 J	NS	250
Manganese	--	--	--	ug/L	2.0 J	NS	1.6 J	0.81 J	NS	1.2 J
Nickel	--	--	--	ug/L	< 2.0 U	NS	< 2.0 U	< 2.0 U	NS	< 2.0 U
Potassium	--	--	--	ug/L	1100	NS	1600	< 500 U	NS	130 J
Silver	--	--	--	ug/L	< 0.50 U	NS	< 0.50 U	< 0.50 UJ	NS	< 0.50 U
Sodium	--	--	--	ug/L	18000	NS	11000	7200	NS	770
Thallium	--	--	--	ug/L	< 2.0 U	NS	< 2.0 U	< 2.0 U	NS	< 2.0 U
Antimony	--	--	--	ug/L	< 3.0 U	NS	< 3.0 U	< 3.0 U	NS	< 3.0 U
Barium	--	--	--	ug/L	< 2.5 U	NS	< 2.5 U	< 2.5 U	NS	< 2.5 U
Beryllium	--	--	--	ug/L	< 1.0 U	NS	< 1.0 U	< 1.0 U	NS	< 1.0 U
Cadmium	--	--	--	ug/L	< 0.50 U	NS	< 0.50 U	< 0.50 U	NS	< 0.50 U
Chromium	--	--	--	ug/L	< 5.0 U	NS	< 5.0 U	< 5.0 U	NS	< 5.0 U
Cobalt	--	--	--	ug/L	< 1.0 U	NS	< 1.0 U	< 1.0 U	NS	< 1.0 U
Copper	--	--	--	ug/L	< 2.0 U	NS	< 2.0 U	< 2.0 U	NS	< 2.0 U
Zinc	--	--	--	ug/L	< 20 U	NS	< 20 U	< 20 U	NS	< 20 U
Calcium	--	--	--	ug/L	600	NS	400	350	NS	620
Selenium	--	--	--	ug/L	< 2.5 U	NS	< 2.5 U	< 2.5 U	NS	< 2.5 U
Arsenic	--	--	--	ug/L	< 1.0 U	NS	< 1.0 U	2.3	NS	< 1.0 U
Vanadium	--	--	--	ug/L	< 5.0 U	NS	< 5.0 U	< 5.0 U	NS	< 5.0 U
Uranium	--	--	--	ug/L	< 1.0 U	NS	< 1.0 U	< 1.0 U	NS	< 1.0 U
Boron	--	--	--	ug/L	150	NS	210	190	NS	34 J
Strontium	--	1500	--	ug/L	14	NS	3.5 J	6.9	NS	12 J
Mercury	--	--	--	ug/L	< 0.20 U	NS	< 0.20 U	< 0.20 U	NS	< 0.20 U
Nitrate-N	--	--	--	mg/L	0.085 J	NS	< 1.0 U	0.091 J-	NS	0.088 J
Bromide	--	--	--	mg/L	< 1.0 U	NS	< 1.0 U	< 1.0 U	NS	< 1.0 U
ortho-Phosphate (As P)	--	--	--	mg/L	< 1.0 U	NS	< 1.0 U	< 1.0 UJ-	NS	< 1.0 U
Nitrite	--	--	--	mg/L	0.14 J	NS	< 1.0 U	0.15 J-	NS	0.15 J
Chloride	--	--	--	mg/L	3.4	NS	5.6	4.3	NS	< 1.0 UB
Fluoride (F-, Anion)	--	--	--	mg/L	< 1.0 U	NS	< 1.0 U	< 1.0 U	NS	< 1.0 U
Sulfate	--	250	--	mg/L	1.2	NS	5.8	1.9	NS	< 1.0 U

Table 3
Analytical Post-Treatment Sampling Results

	Wisconsin DHS Recommended Standards February 2025 (in Rulemaking/Not Yet Adopted) [1]	Public/Municipal Drinking Water Standards (Not Applicable to Private Wells) [2 3]	Health Advisory Recommendations [4]	Location	WS-031R	WS-039R	WS-043R	WS-050R	WS-051R	WS-055R
				Sample ID	WS-031R-POST (102225)	WS-039R-POST (111025)	WS-043R-POST (102125)	WS-050R-POST (100825)	WS-051R-POST (102125)	WS-055R-POST (102325)
				Parent Sample ID						
				Sample Date	10/22/2025	11/10/2025	10/21/2025	10/08/2025	10/21/2025	10/23/2025
				Sample Type	N	N	N	N	N	N
Analyte				**Units**						
PFAS										
PFBA	--	--	10,000	ng/L	< 3.2 U	< 3.3 U	< 3.1 U	< 3.2 U	< 3.2 U	< 3.1 U
PFPeA	--	--	--	ng/L	< 1.6 U	< 1.7 U	< 1.6 U	< 1.6 U	< 1.6 U	< 1.5 U
PFHxA	--	--	150,000	ng/L	< 1.6 U	< 1.7 U	< 1.6 U	< 1.6 U	< 1.6 U	< 1.5 U
PFHpA	--	--	--	ng/L	< 1.6 U	< 1.7 U	< 1.6 U	< 1.6 U	< 1.6 U	< 1.5 U
PFOA	4	4 [2]	4	ng/L	< 1.6 U	< 1.7 U	< 1.6 U	< 1.6 U	< 1.6 U	< 1.5 U
PFNA	10	10 [2]	10	ng/L	< 1.6 U	< 1.7 U	< 1.6 U	< 1.6 U	< 1.6 U	< 1.5 U
PFDA	--	--	300	ng/L	< 1.6 U	< 1.7 U	< 1.6 U	< 1.6 U	< 1.6 U	< 1.5 U
PFUnA	--	--	3,000	ng/L	< 1.6 U	< 1.7 U	< 1.6 U	< 1.6 U	< 1.6 U	< 1.5 U
PFDoA	--	--	500	ng/L	< 1.6 U	< 1.7 U	< 1.6 U	< 1.6 U	< 1.6 U	< 1.5 U
PFTriA	--	--	--	ng/L	< 1.6 U	< 1.7 U	< 1.6 U	< 1.6 U	< 1.6 U	< 1.5 U
PFTeA	--	--	10,000	ng/L	< 1.6 U	< 1.7 U	< 1.6 U	< 1.6 U	< 1.6 U	< 1.5 U
PFBS	2,000	2,000 [2]	2,000	ng/L	< 1.6 U	< 1.7 U	< 1.6 U	< 1.6 U	< 1.6 U	< 1.5 U
PFPeS	--	--	--	ng/L	< 1.6 U	< 1.7 U	< 1.6 U	< 1.6 U	< 1.6 U	< 1.5 U
PFHxS	10	10 [2]	10	ng/L	< 1.6 U	< 1.7 U	< 1.6 U	< 1.6 U	< 1.6 U	< 1.5 U
PFHpS	--	--	--	ng/L	< 1.6 U	< 1.7 U	< 1.6 U	< 1.6 U	< 1.6 U	< 1.5 U
PFOS	4	4 [2]	4	ng/L	< 1.6 U	< 1.7 U	< 1.6 U	< 1.7 U	< 1.6 U	< 1.5 U
PFNS	--	--	--	ng/L	< 1.6 U	< 1.7 U	< 1.6 U	< 1.6 U	< 1.6 U	< 1.5 U
PFDS	--	--	--	ng/L	< 1.6 U	< 1.7 U	< 1.6 U	< 1.6 U	< 1.6 U	< 1.5 U
PFDoS	--	--	--	ng/L	< 1.6 U	< 1.7 U	< 1.6 U	< 1.6 U	< 1.6 U	< 1.5 U
4:2 FTS	--	--	--	ng/L	< 3.2 U	< 3.3 U	< 3.1 U	< 3.2 U	< 3.2 U	< 3.1 U
6:2 FTS	--	--	--	ng/L	< 3.2 U	< 3.3 U	< 3.1 U	< 3.2 U	< 3.2 U	< 3.1 U
8:2 FTS	--	--	--	ng/L	< 3.2 U	< 3.3 U	< 3.1 U	< 3.2 U	< 3.2 U	< 3.1 U
FOSA	--	--	4	ng/L	< 1.6 U	< 1.7 U	< 1.6 U	< 1.7 U	< 1.6 U	< 1.5 U
NMeFOSA	--	--	--	ng/L	< 1.6 U	< 1.7 U	< 1.6 U	< 1.6 U	< 1.6 U	< 1.5 U
NEtFOSA	--	--	4	ng/L	< 1.6 U	< 1.7 U	< 1.6 U	< 1.6 U	< 1.6 U	< 1.5 U
NMeFOSAA	--	--	--	ng/L	< 1.6 U	< 1.7 U	< 1.6 U	< 1.6 U	< 1.6 U	< 1.5 U
NEtFOSAA	--	--	4	ng/L	< 1.6 U	< 1.7 U	< 1.6 U	< 1.6 U	< 1.6 U	< 1.5 U
NMeFOSE	--	--	--	ng/L	< 7.9 U	< 8.4 U	< 7.8 U	< 8.1 U	< 8.0 U	< 7.7 U
NEtFOSE	--	--	4	ng/L	< 7.9 U	< 8.4 U	< 7.8 U	< 8.1 U	< 8.0 U	< 7.7 U
PFMPA	--	--	--	ng/L	< 1.6 U	< 1.7 U	< 1.6 U	< 1.6 U	< 1.6 U	< 1.5 U
PFMBA	--	--	--	ng/L	< 1.6 U	< 1.7 U	< 1.6 U	< 1.6 U	< 1.6 U	< 1.5 U
NFDHA	--	--	--	ng/L	< 1.6 U	< 1.7 U	< 1.6 U	< 1.6 U	< 1.6 U	< 1.5 U
HFPO-DA	10	10 [2]	10	ng/L	< 1.2 UJ	< 1.3 U	< 1.2 UJ	< 1.2 U	< 1.2 UJ	< 1.1 UJ
DONA	--	--	3,000	ng/L	< 1.6 U	< 1.7 U	< 1.6 U	< 1.6 U	< 1.6 U	< 1.5 U
PFEESA	--	--	--	ng/L	< 1.6 U	< 1.7 U	< 1.6 U	< 1.6 U	< 1.6 U	< 1.5 U
9Cl-PF3ONS	--	--	--	ng/L	< 1.6 U	< 1.7 U	< 1.6 U	< 1.6 U	< 1.6 U	< 1.5 U
11Cl-PF3OUdS	--	--	--	ng/L	< 1.6 U	< 1.7 U	< 1.6 U	< 1.6 U	< 1.6 U	< 1.5 U
3:3 FTCA	--	--	--	ng/L	< 3.2 U	< 3.3 U	< 3.1 U	< 3.2 U	< 3.2 U	< 3.1 U
5:3 FTCA	--	--	--	ng/L	< 7.9 U	< 8.4 U	< 7.8 U	< 8.1 U	< 8.0 U	< 7.7 U
7:3 FTCA	--	--	--	ng/L	< 7.9 U	< 8.4 U	< 7.8 U	< 8.1 U	< 8.0 U	< 7.7 U

Table 3
Analytical Post-Treatment Sampling Results

	Wisconsin DHS Recommended Standards February 2025 (in Rulemaking/Not Yet Adopted) [1]	Public/Municipal Drinking Water Standards (Not Applicable to Private Wells) [2 3]	Health Advisory Recommendations [4]	Location	WS-056R	WS-058RL	WS-064R	WS-073R	WS-074R	WS-078R
				Sample ID	WS-056R-POST (102125)	WS-058RL-POST (102325)	WS-064R-POST (111225)	WS-073R-POST (102825)	WS-074R-POST (102825)	WS-078R-POST (102825)
				Parent Sample ID						
				Sample Date	10/21/2025	10/23/2025	11/12/2025	10/28/2025	10/28/2025	10/28/2025
				Sample Type	N	N	N	N	N	N
Analyte				**Units**						
Inorganics										
Radium-226	--	--	--	pCi/L	< 1.00 U	< 1.00 U	< 1.00 U	< 1.00 U	< 1.00 U	< 1.00 U
Radium-228	--	--	--	pCi/L	< 1.00 U	0.548	< 1.00 U	< 1.00 U	< 1.00 U	1.07
Radium-226,228 combined	--	5 [3]	--	pCi/L	< 5.00 U	0.685	< 5.00 U	< 5.00 U	< 5.00 U	1.13
Alkalinity	--	--	--	mg/L	9.4	6.5	NS	7.9	6.0	NS
Alkalinity, Carbonate	--	--	--	mg/L	< 5.0 U	< 5.0 U	NS	< 5.0 U	< 5.0 U	NS
Alkalinity, Bicarbonate	--	--	--	mg/L	9.4	6.5	NS	7.9	6.0	NS
Hardness (as CaCO3)	--	180 [3]	--	mg/L	0.51 J	< 0.91 U	NS	< 0.91 U	< 0.91 U	NS
Sulfide	--	--	--	mg/L	< 1.0 U	0.40 J	NS	< 1.0 U	< 1.0 U	NS
Sulfur	--	--	--	mg/L	0.11	1.3	NS	3.4	2.4	NS
Aluminum	--	--	--	ug/L	92 J	< 100 U	NS	< 100 U	< 100 U	NS
Iron	--	300 [3]	--	ug/L	< 100 U	< 100 U	NS	< 100 U	< 100 U	NS
Lead	--	--	--	ug/L	< 0.50 U	< 0.50 U	NS	< 0.50 U	< 0.50 U	NS
Magnesium	--	--	--	ug/L	52 J	< 200 U	NS	< 200 U	< 200 U	NS
Manganese	--	--	--	ug/L	< 2.5 U	< 2.5 U	NS	< 2.5 U	< 2.5 U	NS
Nickel	--	--	--	ug/L	< 2.0 U	< 2.0 U	NS	< 2.0 U	< 2.0 U	NS
Potassium	--	--	--	ug/L	260 J	< 500 U	NS	280 J	620	NS
Silver	--	--	--	ug/L	< 0.50 U	< 0.50 U	NS	< 0.50 U	< 0.50 U	NS
Sodium	--	--	--	ug/L	4100	7400	NS	14000	8700	NS
Thallium	--	--	--	ug/L	< 2.0 U	< 2.0 U	NS	< 2.0 U	< 2.0 U	NS
Antimony	--	--	--	ug/L	< 3.0 U	< 3.0 U	NS	< 3.0 U	< 3.0 U	NS
Barium	--	--	--	ug/L	< 2.5 U	< 2.5 U	NS	< 2.5 U	< 2.5 U	NS
Beryllium	--	--	--	ug/L	< 1.0 U	< 1.0 U	NS	< 1.0 U	< 1.0 U	NS
Cadmium	--	--	--	ug/L	< 0.50 U	< 0.50 U	NS	< 0.50 U	< 0.50 U	NS
Chromium	--	--	--	ug/L	< 5.0 U	< 5.0 U	NS	< 5.0 U	3.2 J	NS
Cobalt	--	--	--	ug/L	< 1.0 U	< 1.0 U	NS	< 1.0 U	< 1.0 U	NS
Copper	--	--	--	ug/L	< 2.0 U	< 2.0 U	NS	< 2.0 U	< 2.0 U	NS
Zinc	--	--	--	ug/L	< 20 U	< 20 U	NS	< 20 U	< 20 U	NS
Calcium	--	--	--	ug/L	120 J	< 200 U	NS	54 J	< 200 U	NS
Selenium	--	--	--	ug/L	4.0	< 2.5 U	NS	< 2.5 U	< 2.5 U	NS
Arsenic	--	--	--	ug/L	< 1.0 U	< 1.0 U	NS	< 1.0 U	< 1.0 U	NS
Vanadium	--	--	--	ug/L	< 5.0 U	< 5.0 U	NS	< 5.0 U	< 5.0 U	NS
Uranium	--	--	--	ug/L	< 1.0 U	< 1.0 U	NS	< 1.0 U	< 1.0 U	NS
Boron	--	--	--	ug/L	29 J	210	NS	340	170	NS
Strontium	--	1500	--	ug/L	0.64 J	< 4.0 U	NS	1.4 J	0.69 J	NS
Mercury	--	--	--	ug/L	< 0.20 U	< 0.20 U	NS	< 0.20 U	< 0.20 U	NS
Nitrate-N	--	--	--	mg/L	0.081 J	< 1.0 U	NS	< 1.0 U	< 1.0 U	NS
Bromide	--	--	--	mg/L	< 1.0 U	< 1.0 U	NS	< 1.0 U	< 1.0 U	NS
ortho-Phosphate (As P)	--	--	--	mg/L	< 1.0 U	< 1.0 U	NS	< 1.0 U	< 1.0 U	NS
Nitrite	--	--	--	mg/L	< 1.0 U	< 1.0 U	NS	< 1.0 U	< 1.0 U	NS
Chloride	--	--	--	mg/L	1.2	3.6	NS	8.7	3.4	NS
Fluoride (F-, Anion)	--	--	--	mg/L	< 1.0 U	< 1.0 U	NS	< 1.0 U	< 1.0 U	NS
Sulfate	--	250	--	mg/L	0.31 J	3.6	NS	6.8	11	NS

Table 3
Analytical Post-Treatment Sampling Results

	Wisconsin DHS Recommended Standards February 2025 (in Rulemaking/Not Yet Adopted) [1]	Public/Municipal Drinking Water Standards (Not Applicable to Private Wells) [2 3]	Health Advisory Recommendations [4]	Location	WS-056R	WS-058RL	WS-064R	WS-073R	WS-074R	WS-078R
				Sample ID	WS-056R-POST (102125)	WS-058RL-POST (102325)	WS-064R-POST (111225)	WS-073R-POST (102825)	WS-074R-POST (102825)	WS-078R-POST (102825)
				Parent Sample ID						
				Sample Date	10/21/2025	10/23/2025	11/12/2025	10/28/2025	10/28/2025	10/28/2025
				Sample Type	N	N	N	N	N	N
Analyte				Units						
PFAS										
PFBA	--	--	10,000	ng/L	< 3.3 U	< 3.3 U	< 3.1 U	< 3.1 U	< 3.0 U	< 3.1 U
PFPeA	--	--	--	ng/L	< 1.7 U	< 1.6 U	< 1.5 U	< 1.5 U	< 1.5 U	< 1.6 U
PFHxA	--	--	150,000	ng/L	< 1.7 U	< 1.6 U	< 1.5 U	< 1.5 U	< 1.5 U	< 1.6 U
PFHpA	--	--	--	ng/L	< 1.7 U	< 1.6 U	< 1.5 U	< 1.5 U	< 1.5 U	< 1.6 U
PFOA	4	4 [2]	4	ng/L	< 1.7 U	< 1.6 U	< 1.5 U	< 1.5 U	< 1.5 U	< 1.6 U
PFNA	10	10 [2]	10	ng/L	< 1.7 U	< 1.6 U	< 1.5 U	< 1.5 U	< 1.5 U	< 1.6 U
PFDA	--	--	300	ng/L	< 1.7 U	< 1.6 U	< 1.5 U	< 1.5 U	< 1.5 U	< 1.6 U
PFUnA	--	--	3,000	ng/L	< 1.7 U	< 1.6 U	< 1.5 U	< 1.5 U	< 1.5 U	< 1.6 U
PFDoA	--	--	500	ng/L	< 1.7 U	< 1.6 U	< 1.5 U	< 1.5 U	< 1.5 U	< 1.6 U
PFTriA	--	--	--	ng/L	< 1.7 U	< 1.6 U	< 1.5 U	< 1.5 U	< 1.5 U	< 1.6 U
PFTeA	--	--	10,000	ng/L	< 1.7 U	< 1.6 U	< 1.5 U	< 1.5 U	< 1.5 U	< 1.6 U
PFBS	2,000	2,000 [2]	2,000	ng/L	< 1.7 U	< 1.6 U	< 1.5 U	< 1.5 U	< 1.5 U	< 1.6 U
PFPeS	--	--	--	ng/L	< 1.7 U	< 1.6 U	< 1.5 U	< 1.5 U	< 1.5 U	< 1.6 U
PFHxS	10	10 [2]	10	ng/L	< 1.7 U	< 1.6 U	< 1.5 U	< 1.5 U	< 1.5 U	< 1.6 U
PFHpS	--	--	--	ng/L	< 1.7 U	< 1.6 U	< 1.5 U	< 1.5 U	< 1.5 U	< 1.6 U
PFOS	4	4 [2]	4	ng/L	< 1.7 U	< 1.6 U	< 1.5 U	< 1.5 U	< 1.5 U	< 1.6 U
PFNS	--	--	--	ng/L	< 1.7 U	< 1.6 U	< 1.5 U	< 1.5 U	< 1.5 U	< 1.6 U
PFDS	--	--	--	ng/L	< 1.7 U	< 1.6 U	< 1.5 U	< 1.5 U	< 1.5 U	< 1.6 U
PFDoS	--	--	--	ng/L	< 1.7 U	< 1.6 U	< 1.5 U	< 1.5 U	< 1.5 U	< 1.6 U
4:2 FTS	--	--	--	ng/L	< 3.3 U	< 3.3 U	< 3.1 U	< 3.1 U	< 3.0 U	< 3.1 U
6:2 FTS	--	--	--	ng/L	< 3.3 U	< 3.3 U	< 3.1 U	< 3.1 U	< 3.0 U	< 3.1 U
8:2 FTS	--	--	--	ng/L	< 3.3 U	< 3.3 U	< 3.1 U	< 3.1 U	< 3.0 U	< 3.1 U
FOSA	--	--	4	ng/L	< 1.7 U	< 1.6 U	< 1.5 U	< 1.5 U	< 1.5 U	< 1.6 U
NMeFOSA	--	--	--	ng/L	< 1.7 U	< 1.6 U	< 1.5 U	< 1.5 U	< 1.5 U	< 1.6 U
NEtFOSA	--	--	4	ng/L	< 1.7 U	< 1.6 U	< 1.5 U	< 1.5 U	< 1.5 U	< 1.6 U
NMeFOSAA	--	--	--	ng/L	< 1.7 U	< 1.6 U	< 1.5 U	< 1.5 U	< 1.5 U	< 1.6 U
NEtFOSAA	--	--	4	ng/L	< 1.7 U	< 1.6 U	< 1.5 U	< 1.5 U	< 1.5 U	< 1.6 U
NMeFOSE	--	--	--	ng/L	< 8.3 U	< 8.2 U	< 7.7 U	< 7.7 U	< 7.5 U	< 7.9 U
NEtFOSE	--	--	4	ng/L	< 8.3 U	< 8.2 U	< 7.7 U	< 7.7 U	< 7.5 U	< 7.9 U
PFMPA	--	--	--	ng/L	< 1.7 U	< 1.6 U	< 1.5 U	< 1.5 U	< 1.5 U	< 1.6 U
PFMBA	--	--	--	ng/L	< 1.7 U	< 1.6 U	< 1.5 U	< 1.5 U	< 1.5 U	< 1.6 U
NFDHA	--	--	--	ng/L	< 1.7 U	< 1.6 U	< 1.5 U	< 1.5 U	< 1.5 U	< 1.6 U
HFPO-DA	10	10 [2]	10	ng/L	< 1.2 UJ	< 1.2 UJ	< 1.2 U	< 1.2 UJ	< 1.1 UJ	< 1.2 UJ
DONA	--	--	3,000	ng/L	< 1.7 U	< 1.6 U	< 1.5 U	< 1.5 U	< 1.5 U	< 1.6 U
PFEESA	--	--	--	ng/L	< 1.7 U	< 1.6 U	< 1.5 U	< 1.5 U	< 1.5 U	< 1.6 U
9Cl-PF3ONS	--	--	--	ng/L	< 1.7 U	< 1.6 U	< 1.5 U	< 1.5 U	< 1.5 U	< 1.6 U
11Cl-PF3OUdS	--	--	--	ng/L	< 1.7 U	< 1.6 U	< 1.5 U	< 1.5 U	< 1.5 U	< 1.6 U
3:3 FTCA	--	--	--	ng/L	< 3.3 U	< 3.3 U	< 3.1 U	< 3.1 U	< 3.0 U	< 3.1 U
5:3 FTCA	--	--	--	ng/L	< 8.3 U	< 8.2 U	< 7.7 U	< 7.7 U	< 7.5 U	< 7.9 U
7:3 FTCA	--	--	--	ng/L	< 8.3 U	< 8.2 U	< 7.7 U	< 7.7 U	< 7.5 U	< 7.9 U

Table 3
Analytical Post-Treatment Sampling Results

	Wisconsin DHS Recommended Standards February 2025 (in Rulemaking/Not Yet Adopted) [1]	Public/Municipal Drinking Water Standards (Not Applicable to Private Wells) [2 3]	Health Advisory Recommendations [4]	Location	WS-079R	WS-079R	WS-086R	WS-091R	WS-103R	WS-108R
				Sample ID	WS-079R-POST (102325)	DUP-039 (102325)	WS-086R-POST (102925)	WS-091R-POST (102925)	WS-103R-POST (102825)	WS-108R-POST (102325)
				Parent Sample ID		WS-079R-POST (102325)				
				Sample Date	10/23/2025	10/23/2025	10/29/2025	10/29/2025	10/28/2025	10/23/2025
				Sample Type	N	FD	N	N	N	N
Analyte				**Units**						
Inorganics										
Radium-226	--	--	--	pCi/L	< 1.00 U	< 1.00 U	< 1.00 U	< 1.00 U	< 1.00 U	< 1.00 U
Radium-228	--	--	--	pCi/L	< 1.00 U	< 1.00 U	< 1.00 U	< 1.00 U	1.09	< 1.00 U
Radium-226,228 combined	--	5 [3]	--	pCi/L	< 5.00 U	< 5.00 U	< 5.00 U	< 5.00 U	1.20	< 5.00 U
Alkalinity	--	--	--	mg/L	NS	NS	10 J	< 5.0 UJ	8.5	5.1
Alkalinity, Carbonate	--	--	--	mg/L	NS	NS	< 5.0 U	< 5.0 U	< 5.0 U	< 5.0 U
Alkalinity, Bicarbonate	--	--	--	mg/L	NS	NS	10 J	< 5.0 UJ	8.5	5.1
Hardness (as CaCO3)	--	180 [3]	--	mg/L	NS	NS	< 0.91 U	< 0.91 U	0.65 J	< 0.91 U
Sulfide	--	--	--	mg/L	NS	NS	< 1.0 U	< 1.0 U	< 1.0 U	0.35 J
Sulfur	--	--	--	mg/L	NS	NS	2.3	4.4	9.5	0.77
Aluminum	--	--	--	ug/L	NS	NS	< 100 U	< 100 U	< 100 U	< 100 U
Iron	--	300 [3]	--	ug/L	NS	NS	< 100 U	< 100 U	< 100 U	< 100 U
Lead	--	--	--	ug/L	NS	NS	< 0.50 U	< 0.50 U	< 0.50 U	< 0.50 U
Magnesium	--	--	--	ug/L	NS	NS	< 200 U	< 200 U	< 200 U	< 200 U
Manganese	--	--	--	ug/L	NS	NS	< 2.5 U	< 2.5 U	< 2.5 U	< 2.5 U
Nickel	--	--	--	ug/L	NS	NS	< 2.0 U	< 2.0 U	< 2.0 U	< 2.0 U
Potassium	--	--	--	ug/L	NS	NS	380 J	160 J	410 J	< 500 U
Silver	--	--	--	ug/L	NS	NS	< 0.50 U	< 0.50 U	< 0.50 U	< 0.50 U
Sodium	--	--	--	ug/L	NS	NS	15000	8500	32000	5300
Thallium	--	--	--	ug/L	NS	NS	< 2.0 U	< 2.0 U	< 2.0 U	< 2.0 U
Antimony	--	--	--	ug/L	NS	NS	< 3.0 U	< 3.0 U	< 3.0 U	< 3.0 U
Barium	--	--	--	ug/L	NS	NS	< 2.5 U	< 2.5 U	< 2.5 U	< 2.5 U
Beryllium	--	--	--	ug/L	NS	NS	< 1.0 U	< 1.0 U	< 1.0 U	< 1.0 U
Cadmium	--	--	--	ug/L	NS	NS	< 0.50 U	< 0.50 U	< 0.50 U	< 0.50 U
Chromium	--	--	--	ug/L	NS	NS	< 5.0 U	< 5.0 U	< 5.0 U	< 5.0 U
Cobalt	--	--	--	ug/L	NS	NS	< 1.0 U	< 1.0 U	< 1.0 U	< 1.0 U
Copper	--	--	--	ug/L	NS	NS	< 2.0 U	0.74 J	< 2.0 U	9.2
Zinc	--	--	--	ug/L	NS	NS	< 20 U	< 20 U	< 20 U	< 20 U
Calcium	--	--	--	ug/L	NS	NS	100 J	63 J	260	< 200 U
Selenium	--	--	--	ug/L	NS	NS	< 2.5 U	< 2.5 U	< 2.5 U	< 2.5 U
Arsenic	--	--	--	ug/L	NS	NS	< 1.0 U	< 1.0 U	< 1.0 U	< 1.0 U
Vanadium	--	--	--	ug/L	NS	NS	< 5.0 U	< 5.0 U	< 5.0 U	< 5.0 U
Uranium	--	--	--	ug/L	NS	NS	< 1.0 U	< 1.0 U	< 1.0 U	< 1.0 U
Boron	--	--	--	ug/L	NS	NS	210	210	1100	240
Strontium	--	1500	--	ug/L	NS	NS	1.8 J	< 4.0 U	4.9	1.1 J
Mercury	--	--	--	ug/L	NS	NS	< 0.20 U	< 0.20 U	< 0.20 U	< 0.20 U
Nitrate-N	--	--	--	mg/L	NS	NS	< 1.0 UJ-	< 1.0 UJ-	< 1.0 U	< 1.0 U
Bromide	--	--	--	mg/L	NS	NS	< 1.0 U	< 1.0 U	< 1.0 U	< 1.0 U
ortho-Phosphate (As P)	--	--	--	mg/L	NS	NS	< 1.0 UJ-	< 1.0 UJ-	< 1.0 U	< 1.0 U
Nitrite	--	--	--	mg/L	NS	NS	< 1.0 UJ-	< 1.0 UJ-	< 1.0 U	< 1.0 U
Chloride	--	--	--	mg/L	NS	NS	8.2	3.7	11	4.1
Fluoride (F-, Anion)	--	--	--	mg/L	NS	NS	< 1.0 U	< 1.0 U	< 1.0 U	< 1.0 U
Sulfate	--	250	--	mg/L	NS	NS	5.1	2.5	25	2.3

Table 3
Analytical Post-Treatment Sampling Results

	Wisconsin DHS Recommended Standards February 2025 (in Rulemaking/Not Yet Adopted) [1]	Public/Municipal Drinking Water Standards (Not Applicable to Private Wells) [2 3]	Health Advisory Recommendations [4]	Location	WS-079R	WS-079R	WS-086R	WS-091R	WS-103R	WS-108R
				Sample ID	WS-079R-POST (102325)	DUP-039 (102325)	WS-086R-POST (102925)	WS-091R-POST (102925)	WS-103R-POST (102825)	WS-108R-POST (102325)
				Parent Sample ID		WS-079R-POST (102325)				
				Sample Date	10/23/2025	10/23/2025	10/29/2025	10/29/2025	10/28/2025	10/23/2025
				Sample Type	N	FD	N	N	N	N
Analyte				**Units**						
PFAS										
PFBA	--	--	10,000	ng/L	< 3.3 U	< 3.3 U	< 3.2 U	< 3.1 U	< 2.9 U	< 3.2 U
PFPeA	--	--	--	ng/L	< 1.6 U	< 1.7 U	< 1.6 U	< 1.6 U	< 1.4 U	< 1.6 U
PFHxA	--	--	150,000	ng/L	< 1.6 U	< 1.7 U	< 1.6 U	< 1.6 U	< 1.4 U	< 1.6 U
PFHpA	--	--	--	ng/L	< 1.6 U	< 1.7 U	< 1.6 U	< 1.6 U	< 1.4 U	< 1.6 U
PFOA	4	4 [2]	4	ng/L	< 1.6 U	< 1.7 U	< 1.6 U	< 1.6 U	< 1.4 U	< 1.6 U
PFNA	10	10 [2]	10	ng/L	< 1.6 U	< 1.7 U	< 1.6 U	< 1.6 U	< 1.4 U	< 1.6 U
PFDA	--	--	300	ng/L	< 1.6 U	< 1.7 U	< 1.6 U	< 1.6 U	< 1.4 U	< 1.6 U
PFUnA	--	--	3,000	ng/L	< 1.6 U	< 1.7 U	< 1.6 U	< 1.6 U	< 1.4 U	< 1.6 U
PFDoA	--	--	500	ng/L	< 1.6 U	< 1.7 U	< 1.6 U	< 1.6 U	< 1.4 U	< 1.6 U
PFTriA	--	--	--	ng/L	< 1.6 U	< 1.7 U	< 1.6 U	< 1.6 U	< 1.4 U	< 1.6 U
PFTeA	--	--	10,000	ng/L	< 1.6 U	< 1.7 U	< 1.6 U	< 1.6 U	< 1.4 U	< 1.6 U
PFBS	2,000	2,000 [2]	2,000	ng/L	< 1.6 U	< 1.7 U	< 1.6 U	< 1.6 U	< 1.4 U	< 1.6 U
PFPeS	--	--	--	ng/L	< 1.6 U	< 1.7 U	< 1.6 U	< 1.6 U	< 1.4 U	< 1.6 U
PFHxS	10	10 [2]	10	ng/L	< 1.6 U	< 1.7 U	< 1.6 U	< 1.6 U	< 1.4 U	< 1.6 U
PFHpS	--	--	--	ng/L	< 1.6 U	< 1.7 U	< 1.6 U	< 1.6 U	< 1.4 U	< 1.6 U
PFOS	4	4 [2]	4	ng/L	< 1.6 U	< 1.7 U	< 1.6 U	< 1.6 U	< 1.4 U	< 1.6 U
PFNS	--	--	--	ng/L	< 1.6 U	< 1.7 U	< 1.6 U	< 1.6 U	< 1.4 U	< 1.6 U
PFDS	--	--	--	ng/L	< 1.6 U	< 1.7 U	< 1.6 U	< 1.6 U	< 1.4 U	< 1.6 U
PFDoS	--	--	--	ng/L	< 1.6 U	< 1.7 U	< 1.6 U	< 1.6 U	< 1.4 U	< 1.6 U
4:2 FTS	--	--	--	ng/L	< 3.3 U	< 3.3 U	< 3.2 U	< 3.1 U	< 2.9 U	< 3.2 U
6:2 FTS	--	--	--	ng/L	< 3.3 U	< 3.3 U	< 3.2 U	< 3.1 U	< 2.9 U	< 3.2 U
8:2 FTS	--	--	--	ng/L	< 3.3 U	< 3.3 U	< 3.2 U	< 3.1 U	< 2.9 U	< 3.2 U
FOSA	--	--	4	ng/L	< 1.6 U	< 1.7 U	< 1.6 U	< 1.6 U	< 1.4 U	< 1.6 U
NMeFOSA	--	--	--	ng/L	< 1.6 U	< 1.7 U	< 1.6 U	< 1.6 U	< 1.4 U	< 1.6 U
NEtFOSA	--	--	4	ng/L	< 1.6 U	< 1.7 U	< 1.6 U	< 1.6 U	< 1.4 U	< 1.6 U
NMeFOSAA	--	--	--	ng/L	< 1.6 U	< 1.7 U	< 1.6 U	< 1.6 U	< 1.4 U	< 1.6 U
NEtFOSAA	--	--	4	ng/L	< 1.6 U	< 1.7 U	< 1.6 U	< 1.6 U	< 1.4 U	< 1.6 U
NMeFOSE	--	--	--	ng/L	< 8.2 U	< 8.3 U	< 7.9 U	< 7.9 U	< 7.2 U	< 8.1 U
NEtFOSE	--	--	4	ng/L	< 8.2 U	< 8.3 U	< 7.9 U	< 7.9 U	< 7.2 U	< 8.1 U
PFMPA	--	--	--	ng/L	< 1.6 U	< 1.7 U	< 1.6 U	< 1.6 U	< 1.4 U	< 1.6 U
PFMBA	--	--	--	ng/L	< 1.6 U	< 1.7 U	< 1.6 U	< 1.6 U	< 1.4 U	< 1.6 U
NFDHA	--	--	--	ng/L	< 1.6 U	< 1.7 U	< 1.6 U	< 1.6 U	< 1.4 U	< 1.6 U
HFPO-DA	10	10 [2]	10	ng/L	< 1.2 UJ	< 1.2 UJ	< 1.2 U	< 1.2 U	< 1.1 UJ	< 1.2 UJ
DONA	--	--	3,000	ng/L	< 1.6 U	< 1.7 U	< 1.6 U	< 1.6 U	< 1.4 U	< 1.6 U
PFEESA	--	--	--	ng/L	< 1.6 U	< 1.7 U	< 1.6 U	< 1.6 U	< 1.4 U	< 1.6 U
9Cl-PF3ONS	--	--	--	ng/L	< 1.6 U	< 1.7 U	< 1.6 U	< 1.6 U	< 1.4 U	< 1.6 U
11Cl-PF3OUdS	--	--	--	ng/L	< 1.6 U	< 1.7 U	< 1.6 U	< 1.6 U	< 1.4 U	< 1.6 U
3:3 FTCA	--	--	--	ng/L	< 3.3 U	< 3.3 U	< 3.2 U	< 3.1 U	< 2.9 U	< 3.2 U
5:3 FTCA	--	--	--	ng/L	< 8.2 U	< 8.3 U	< 7.9 U	< 7.9 U	< 7.2 U	< 8.1 U
7:3 FTCA	--	--	--	ng/L	< 8.2 U	< 8.3 U	< 7.9 U	< 7.9 U	< 7.2 U	< 8.1 U

Table 3
Analytical Post-Treatment Sampling Results

	Wisconsin DHS Recommended Standards February 2025 (in Rulemaking/Not Yet Adopted) [1]	Public/Municipal Drinking Water Standards (Not Applicable to Private Wells) [2 3]	Health Advisory Recommendations [4]	Location	WS-113R	WS-119R	WS-121BR	WS-121BR_RO2	WS-125R	WS-130R
				Sample ID	WS-113R-POST (102925)	WS-119R-POST (102725)	WS-121BR-POST (111225)	WS-121BR_RO2-POST (111225)	WS-125R-POST (102225)	WS-130R-POST (102025)
				Parent Sample ID						
				Sample Date	10/29/2025	10/27/2025	11/12/2025	11/12/2025	10/22/2025	10/20/2025
				Sample Type	N	N	N	N	N	N
Analyte				**Units**						
Inorganics										
Radium-226	--	--	--	pCi/L	< 1.00 U	< 1.00 U	< 1.00 U	< 1.00 U	< 1.00 U	< 1.00 U
Radium-228	--	--	--	pCi/L	< 1.00 U	1.43	< 1.00 U	< 1.00 U	< 1.00 U	< 1.00 U
Radium-226,228 combined	--	5 [3]	--	pCi/L	< 5.00 U	1.50	< 5.00 U	< 5.00 U	< 5.00 U	< 5.00 U
Alkalinity	--	--	--	mg/L	27 J	NS	< 16 UB	< 9.1 UB	NS	14
Alkalinity, Carbonate	--	--	--	mg/L	< 5.0 U	NS	< 5.0 U	< 5.0 U	NS	< 5.0 U
Alkalinity, Bicarbonate	--	--	--	mg/L	27 J	NS	< 16 UB	< 9.1 UB	NS	14
Hardness (as CaCO3)	--	180 [3]	--	mg/L	10	NS	1.5	0.57 J	NS	0.63 J
Sulfide	--	--	--	mg/L	< 1.0 U	NS	< 1.0 U	< 1.0 U	NS	< 1.0 U
Sulfur	--	--	--	mg/L	35	NS	2.8	2.3	NS	0.53
Aluminum	--	--	--	ug/L	< 100 U	NS	< 100 U	< 100 U	NS	100
Iron	--	300 [3]	--	ug/L	< 100 U	NS	< 100 U	< 100 U	NS	< 100 U
Lead	--	--	--	ug/L	< 0.50 U	NS	< 0.50 U	< 0.50 U	NS	< 0.50 U
Magnesium	--	--	--	ug/L	1300	NS	120 J	59 J	NS	57 J
Manganese	--	--	--	ug/L	< 2.5 UB	NS	< 2.5 UB	< 5.3 UB	NS	< 2.5 U
Nickel	--	--	--	ug/L	< 2.0 U	NS	< 2.0 U	1.0 J	NS	2.4
Potassium	--	--	--	ug/L	2900	NS	950	900	NS	290 J
Silver	--	--	--	ug/L	< 0.50 U	NS	< 0.50 U	< 0.50 U	NS	< 0.50 U
Sodium	--	--	--	ug/L	170000	NS	15000	12000	NS	4200
Thallium	--	--	--	ug/L	< 2.0 U	NS	< 2.0 U	< 2.0 U	NS	< 2.0 U
Antimony	--	--	--	ug/L	< 3.0 U	NS	< 3.0 U	< 3.0 U	NS	< 3.0 U
Barium	--	--	--	ug/L	< 2.5 U	NS	1.4 J	< 2.5 U	NS	< 2.5 U
Beryllium	--	--	--	ug/L	< 1.0 U	NS	< 1.0 U	< 1.0 U	NS	< 1.0 U
Cadmium	--	--	--	ug/L	< 0.50 U	NS	< 0.50 U	< 0.50 U	NS	< 0.50 U
Chromium	--	--	--	ug/L	< 5.0 U	NS	< 5.0 U	< 5.0 U	NS	< 5.0 U
Cobalt	--	--	--	ug/L	< 1.0 U	NS	< 1.0 U	< 1.0 U	NS	< 1.0 U
Copper	--	--	--	ug/L	< 2.0 U	NS	< 2.0 U	< 2.0 U	NS	< 2.0 U
Zinc	--	--	--	ug/L	< 20 U	NS	< 20 U	< 20 U	NS	< 20 U
Calcium	--	--	--	ug/L	1900	NS	400	130 J	NS	160 J
Selenium	--	--	--	ug/L	< 2.5 U	NS	< 2.5 U	< 2.5 U	NS	< 2.5 U
Arsenic	--	--	--	ug/L	< 1.0 U	NS	< 1.0 U	< 1.0 U	NS	< 1.0 U
Vanadium	--	--	--	ug/L	< 5.0 U	NS	< 5.0 U	< 5.0 U	NS	< 5.0 U
Uranium	--	--	--	ug/L	< 1.0 U	NS	< 1.0 U	< 1.0 U	NS	< 1.0 U
Boron	--	--	--	ug/L	2000	NS	230	290	NS	28 J
Strontium	--	1500	--	ug/L	31	NS	6.2	2.4 J	NS	3.7 J
Mercury	--	--	--	ug/L	< 0.20 U	NS	< 0.20 U	< 0.20 U	NS	< 0.20 U
Nitrate-N	--	--	--	mg/L	< 1.0 UJ-	NS	< 1.0 U	< 1.0 U	NS	< 1.0 U
Bromide	--	--	--	mg/L	1.4	NS	< 1.0 U	< 1.0 U	NS	< 1.0 U
ortho-Phosphate (As P)	--	--	--	mg/L	< 1.0 UJ-	NS	< 1.0 U	< 1.0 U	NS	< 1.0 U
Nitrite	--	--	--	mg/L	0.38 J-	NS	< 1.0 U	< 1.0 U	NS	< 1.0 U
Chloride	--	--	--	mg/L	210	NS	8.0	9.7	NS	2.4
Fluoride (F-, Anion)	--	--	--	mg/L	0.41 J	NS	< 1.0 U	< 1.0 U	NS	< 1.0 U
Sulfate	--	250	--	mg/L	100	NS	14	5.0	NS	1.8

Table 3
Analytical Post-Treatment Sampling Results

	Wisconsin DHS Recommended Standards February 2025 (in Rulemaking/Not Yet Adopted) [1]	Public/Municipal Drinking Water Standards (Not Applicable to Private Wells) [2 3]	Health Advisory Recommendations [4]	Location	WS-113R	WS-119R	WS-121BR	WS-121BR_RO2	WS-125R	WS-130R
				Sample ID	WS-113R-POST (102925)	WS-119R-POST (102725)	WS-121BR-POST (111225)	WS-121BR_RO2-POST (111225)	WS-125R-POST (102225)	WS-130R-POST (102025)
				Parent Sample ID						
				Sample Date	10/29/2025	10/27/2025	11/12/2025	11/12/2025	10/22/2025	10/20/2025
				Sample Type	N	N	N	N	N	N
Analyte				**Units**						
PFAS										
PFBA	--	--	10,000	ng/L	< 3.2 U	< 3.1 U	< 3.4 U	< 3.4 U	< 3.3 U	< 3.4 U
PFPeA	--	--	--	ng/L	< 1.6 U	< 1.6 U	< 1.7 U	< 1.7 U	< 1.6 U	< 1.7 U
PFHxA	--	--	150,000	ng/L	< 1.6 U	< 1.6 U	< 1.7 U	< 1.7 U	< 1.6 U	< 1.7 U
PFHpA	--	--	--	ng/L	< 1.6 U	< 1.6 U	< 1.7 U	< 1.7 U	< 1.6 U	< 1.7 U
PFOA	4	4 [2]	4	ng/L	< 1.6 U	< 1.6 U	< 1.7 U	< 1.7 U	< 1.6 U	< 1.7 U
PFNA	10	10 [2]	10	ng/L	< 1.6 U	< 1.6 U	< 1.7 U	< 1.7 U	< 1.6 U	< 1.7 U
PFDA	--	--	300	ng/L	< 1.6 U	< 1.6 U	< 1.7 U	< 1.7 U	< 1.6 U	< 1.7 U
PFUnA	--	--	3,000	ng/L	< 1.6 U	< 1.6 U	< 1.7 U	< 1.7 U	< 1.6 U	< 1.7 U
PFDoA	--	--	500	ng/L	< 1.6 U	< 1.6 U	< 1.7 U	< 1.7 U	< 1.6 U	< 1.7 U
PFTriA	--	--	--	ng/L	< 1.6 U	< 1.6 U	< 1.7 U	< 1.7 U	< 1.6 U	< 1.7 U
PFTeA	--	--	10,000	ng/L	< 1.6 U	< 1.6 U	< 1.7 U	< 1.7 U	< 1.6 U	< 1.7 U
PFBS	2,000	2,000 [2]	2,000	ng/L	< 1.6 U	< 1.6 U	< 1.7 U	< 1.7 U	< 1.6 U	< 1.7 U
PFPeS	--	--	--	ng/L	< 1.6 U	< 1.6 U	< 1.7 U	< 1.7 U	< 1.6 U	< 1.7 U
PFHxS	10	10 [2]	10	ng/L	< 1.6 U	< 1.6 U	< 1.7 U	< 1.7 U	< 1.6 U	< 1.7 U
PFHpS	--	--	--	ng/L	< 1.6 U	< 1.6 U	< 1.7 U	< 1.7 U	< 1.6 U	< 1.7 U
PFOS	4	4 [2]	4	ng/L	< 1.6 U	< 1.6 U	< 1.7 U	< 1.7 U	< 1.6 U	< 1.7 U
PFNS	--	--	--	ng/L	< 1.6 U	< 1.6 U	< 1.7 U	< 1.7 U	< 1.6 U	< 1.7 U
PFDS	--	--	--	ng/L	< 1.6 U	< 1.6 U	< 1.7 U	< 1.7 U	< 1.6 U	< 1.7 U
PFDoS	--	--	--	ng/L	< 1.6 U	< 1.6 U	< 1.7 U	< 1.7 U	< 1.6 U	< 1.7 U
4:2 FTS	--	--	--	ng/L	< 3.2 U	< 3.1 U	< 3.4 U	< 3.4 U	< 3.3 U	< 3.4 U
6:2 FTS	--	--	--	ng/L	< 3.2 U	< 3.1 U	< 3.4 U	< 3.4 U	< 3.3 U	< 3.4 U
8:2 FTS	--	--	--	ng/L	< 3.2 U	< 3.1 U	< 3.4 U	< 3.4 U	< 3.3 U	< 3.4 U
FOSA	--	--	4	ng/L	< 1.6 U	< 1.6 U	< 1.7 U	< 1.7 U	< 1.6 U	< 1.7 U
NMeFOSA	--	--	--	ng/L	< 1.6 U	< 1.6 U	< 1.7 U	< 1.7 U	< 1.6 U	< 1.7 U
NEtFOSA	--	--	4	ng/L	< 1.6 U	< 1.6 U	< 1.7 U	< 1.7 U	< 1.6 U	< 1.7 U
NMeFOSAA	--	--	--	ng/L	< 1.6 U	< 1.6 U	< 1.7 U	< 1.7 U	< 1.6 U	< 1.7 U
NEtFOSAA	--	--	4	ng/L	< 1.6 U	< 1.6 U	< 1.7 U	< 1.7 U	< 1.6 U	< 1.7 U
NMeFOSE	--	--	--	ng/L	< 8.0 U	< 7.8 U	< 8.4 U	< 8.5 U	< 8.2 U	< 8.5 U
NEtFOSE	--	--	4	ng/L	< 8.0 U	< 7.8 U	< 8.4 U	< 8.5 U	< 8.2 U	< 8.5 U
PFMPA	--	--	--	ng/L	< 1.6 U	< 1.6 U	< 1.7 U	< 1.7 U	< 1.6 U	< 1.7 U
PFMBA	--	--	--	ng/L	< 1.6 U	< 1.6 U	< 1.7 U	< 1.7 U	< 1.6 U	< 1.7 U
NFDHA	--	--	--	ng/L	< 1.6 U	< 1.6 U	< 1.7 U	< 1.7 U	< 1.6 U	< 1.7 U
HFPO-DA	10	10 [2]	10	ng/L	< 1.2 U	< 1.2 UJ	< 1.3 U	< 1.3 U	< 1.2 UJ	< 1.3 UJ
DONA	--	--	3,000	ng/L	< 1.6 U	< 1.6 U	< 1.7 U	< 1.7 U	< 1.6 U	< 1.7 U
PFEESA	--	--	--	ng/L	< 1.6 U	< 1.6 U	< 1.7 U	< 1.7 U	< 1.6 U	< 1.7 U
9Cl-PF3ONS	--	--	--	ng/L	< 1.6 U	< 1.6 U	< 1.7 U	< 1.7 U	< 1.6 U	< 1.7 U
11Cl-PF3OUdS	--	--	--	ng/L	< 1.6 U	< 1.6 U	< 1.7 U	< 1.7 U	< 1.6 U	< 1.7 U
3:3 FTCA	--	--	--	ng/L	< 3.2 U	< 3.1 U	< 3.4 U	< 3.4 U	< 3.3 U	< 3.4 U
5:3 FTCA	--	--	--	ng/L	< 8.0 U	< 7.8 U	< 8.4 U	< 8.5 U	< 8.2 U	< 8.5 U
7:3 FTCA	--	--	--	ng/L	< 8.0 U	< 7.8 U	< 8.4 U	< 8.5 U	< 8.2 U	< 8.5 U

Table 3
Analytical Post-Treatment Sampling Results

	Wisconsin DHS Recommended Standards February 2025 (in Rulemaking/Not Yet Adopted) [1]	Public/Municipal Drinking Water Standards (Not Applicable to Private Wells) [2 3]	Health Advisory Recommendations [4]	Location	WS-131R	WS-135R	WS-136R	WS-139R	WS-140R	WS-140R
				Sample ID	WS-131R-POST (103025)	WS-135R-POST (103025)	WS-136R-POST (102925)	WS-139R-POST (100825)	WS-140R-POST (102125)	DUP-038 (102125)
				Parent Sample ID						WS-140R-POST (102125)
				Sample Date	10/30/2025	10/30/2025	10/29/2025	10/08/2025	10/21/2025	10/21/2025
				Sample Type	N	N	N	N	N	FD
Analyte				**Units**						
Inorganics										
Radium-226	--	--	--	pCi/L	< 1.00 U	< 1.00 U	< 1.00 U	< 1.00 U	< 1.00 U	< 1.00 U
Radium-228	--	--	--	pCi/L	< 1.00 U	1.13	< 1.00 U	< 1.00 U	0.644	< 1.00 U
Radium-226,228 combined	--	5 [3]	--	pCi/L	< 5.00 U	1.16	< 5.00 U	< 5.00 U	0.644	0.556
Alkalinity	--	--	--	mg/L	NS	6.7	6.0 J	< 6.3 UB	NS	NS
Alkalinity, Carbonate	--	--	--	mg/L	NS	< 5.0 U	< 5.0 U	< 5.0 U	NS	NS
Alkalinity, Bicarbonate	--	--	--	mg/L	NS	6.7	6.0 J	< 6.3 UB	NS	NS
Hardness (as CaCO3)	--	180 [3]	--	mg/L	NS	< 0.91 U	< 0.91 U	< 0.91 U	NS	NS
Sulfide	--	--	--	mg/L	NS	< 1.0 U	< 1.0 U	< 1.0 U	NS	NS
Sulfur	--	--	--	mg/L	NS	0.31	1.1	0.45	NS	NS
Aluminum	--	--	--	ug/L	NS	< 100 U	< 100 U	< 100 U	NS	NS
Iron	--	300 [3]	--	ug/L	NS	< 100 U	< 100 U	< 100 U	NS	NS
Lead	--	--	--	ug/L	NS	< 0.50 U	< 0.50 U	< 0.50 U	NS	NS
Magnesium	--	--	--	ug/L	NS	< 200 U	< 200 U	< 200 U	NS	NS
Manganese	--	--	--	ug/L	NS	< 2.5 U	< 2.5 U	< 2.5 U	NS	NS
Nickel	--	--	--	ug/L	NS	< 2.0 U	< 2.0 U	< 2.0 U	NS	NS
Potassium	--	--	--	ug/L	NS	320 J	120 J	110 J	NS	NS
Silver	--	--	--	ug/L	NS	< 0.50 U	< 0.50 U	0.20 J	NS	NS
Sodium	--	--	--	ug/L	NS	6400	7800	3600	NS	NS
Thallium	--	--	--	ug/L	NS	< 2.0 U	< 2.0 U	< 2.0 U	NS	NS
Antimony	--	--	--	ug/L	NS	< 3.0 U	< 3.0 U	< 3.0 UB	NS	NS
Barium	--	--	--	ug/L	NS	< 2.5 U	< 2.5 U	< 2.5 U	NS	NS
Beryllium	--	--	--	ug/L	NS	< 1.0 U	< 1.0 U	< 1.0 U	NS	NS
Cadmium	--	--	--	ug/L	NS	< 0.50 U	< 0.50 U	< 0.50 U	NS	NS
Chromium	--	--	--	ug/L	NS	< 5.0 U	< 5.0 U	< 5.0 U	NS	NS
Cobalt	--	--	--	ug/L	NS	< 1.0 U	< 1.0 U	< 1.0 U	NS	NS
Copper	--	--	--	ug/L	NS	< 2.0 U	< 2.0 U	< 2.0 U	NS	NS
Zinc	--	--	--	ug/L	NS	< 20 U	< 20 U	< 20 U	NS	NS
Calcium	--	--	--	ug/L	NS	< 200 U	< 200 U	57 J	NS	NS
Selenium	--	--	--	ug/L	NS	< 2.5 U	< 2.5 U	< 2.5 U	NS	NS
Arsenic	--	--	--	ug/L	NS	< 1.0 U	< 1.0 U	< 1.0 U	NS	NS
Vanadium	--	--	--	ug/L	NS	< 5.0 U	< 5.0 U	< 5.0 U	NS	NS
Uranium	--	--	--	ug/L	NS	< 1.0 U	< 1.0 U	< 1.0 U	NS	NS
Boron	--	--	--	ug/L	NS	150	290	190	NS	NS
Strontium	--	1500	--	ug/L	NS	< 4.0 U	0.94 J	1.2 J	NS	NS
Mercury	--	--	--	ug/L	NS	< 0.20 U	< 0.20 U	< 0.20 U	NS	NS
Nitrate-N	--	--	--	mg/L	NS	< 1.0 U	< 1.0 UJ-	< 1.0 U	NS	NS
Bromide	--	--	--	mg/L	NS	< 1.0 U	< 1.0 U	< 1.0 U	NS	NS
ortho-Phosphate (As P)	--	--	--	mg/L	NS	< 1.0 U	< 1.0 UJ-	< 1.0 U	NS	NS
Nitrite	--	--	--	mg/L	NS	< 1.0 U	< 1.0 UJ-	< 1.0 U	NS	NS
Chloride	--	--	--	mg/L	NS	3.4	6.1	4.8	NS	NS
Fluoride (F-, Anion)	--	--	--	mg/L	NS	< 1.0 U	< 1.0 U	< 1.0 U	NS	NS
Sulfate	--	250	--	mg/L	NS	1.1	2.8	6.7	NS	NS

Table 3
Analytical Post-Treatment Sampling Results

	Wisconsin DHS Recommended Standards February 2025 (in Rulemaking/Not Yet Adopted) [1]	Public/Municipal Drinking Water Standards (Not Applicable to Private Wells) [2 3]	Health Advisory Recommendations [4]	Location	WS-131R	WS-135R	WS-136R	WS-139R	WS-140R	WS-140R
				Sample ID	WS-131R-POST (103025)	WS-135R-POST (103025)	WS-136R-POST (102925)	WS-139R-POST (100825)	WS-140R-POST (102125)	DUP-038 (102125)
				Parent Sample ID						WS-140R-POST (102125)
				Sample Date	10/30/2025	10/30/2025	10/29/2025	10/08/2025	10/21/2025	10/21/2025
				Sample Type	N	N	N	N	N	FD
Analyte				**Units**						
PFAS										
PFBA	--	--	10,000	ng/L	< 3.2 U	< 3.2 U	< 3.1 U	< 3.2 U	< 3.2 U	< 3.2 U
PFPeA	--	--	--	ng/L	< 1.6 U	< 1.6 U	< 1.6 U	< 1.6 U	< 1.6 U	< 1.6 U
PFHxA	--	--	150,000	ng/L	< 1.6 U	< 1.6 U	< 1.6 U	< 1.6 U	< 1.6 U	< 1.6 U
PFHpA	--	--	--	ng/L	< 1.6 U	< 1.6 U	< 1.6 U	< 1.6 U	< 1.6 U	< 1.6 U
PFOA	4	4 [2]	4	ng/L	< 1.6 U	< 1.6 U	< 1.6 U	< 1.6 U	< 1.6 U	< 1.6 U
PFNA	10	10 [2]	10	ng/L	< 1.6 U	< 1.6 U	< 1.6 U	< 1.6 U	< 1.6 U	< 1.6 U
PFDA	--	--	300	ng/L	< 1.6 U	< 1.6 U	< 1.6 U	< 1.6 U	< 1.6 U	< 1.6 U
PFUnA	--	--	3,000	ng/L	< 1.6 U	< 1.6 U	< 1.6 U	< 1.6 U	< 1.6 U	< 1.6 U
PFDoA	--	--	500	ng/L	< 1.6 U	< 1.6 U	< 1.6 U	< 1.6 U	< 1.6 U	< 1.6 U
PFTriA	--	--	--	ng/L	< 1.6 U	< 1.6 U	< 1.6 U	< 1.6 U	< 1.6 U	< 1.6 U
PFTeA	--	--	10,000	ng/L	< 1.6 U	< 1.6 U	< 1.6 U	< 1.6 U	< 1.6 U	< 1.6 U
PFBS	2,000	2,000 [2]	2,000	ng/L	< 1.6 U	< 1.6 U	< 1.6 U	< 1.6 U	< 1.6 U	< 1.6 U
PFPeS	--	--	--	ng/L	< 1.6 U	< 1.6 U	< 1.6 U	< 1.6 U	< 1.6 U	< 1.6 U
PFHxS	10	10 [2]	10	ng/L	< 1.6 U	< 1.6 U	< 1.6 U	< 1.6 U	< 1.6 U	< 1.6 U
PFHpS	--	--	--	ng/L	< 1.6 U	< 1.6 U	< 1.6 U	< 1.6 U	< 1.6 U	< 1.6 U
PFOS	4	4 [2]	4	ng/L	< 1.6 U	< 1.6 U	< 1.6 U	< 1.6 U	< 1.6 U	< 1.6 U
PFNS	--	--	--	ng/L	< 1.6 U	< 1.6 U	< 1.6 U	< 1.6 U	< 1.6 U	< 1.6 U
PFDS	--	--	--	ng/L	< 1.6 U	< 1.6 U	< 1.6 U	< 1.6 U	< 1.6 U	< 1.6 U
PFDoS	--	--	--	ng/L	< 1.6 U	< 1.6 U	< 1.6 U	< 1.6 U	< 1.6 U	< 1.6 U
4:2 FTS	--	--	--	ng/L	< 3.2 U	< 3.2 U	< 3.1 U	< 3.2 U	< 3.2 U	< 3.2 U
6:2 FTS	--	--	--	ng/L	< 3.2 U	< 3.2 U	< 3.1 U	< 3.2 U	< 3.2 U	< 3.2 U
8:2 FTS	--	--	--	ng/L	< 3.2 U	< 3.2 U	< 3.1 U	< 3.2 U	< 3.2 U	< 3.2 U
FOSA	--	--	4	ng/L	< 1.6 U	< 1.6 U	< 1.6 U	< 1.6 U	< 1.6 U	< 1.6 U
NMeFOSA	--	--	--	ng/L	< 1.6 U	< 1.6 U	< 1.6 U	< 1.6 U	< 1.6 U	< 1.6 U
NEtFOSA	--	--	4	ng/L	< 1.6 U	< 1.6 U	< 1.6 U	< 1.6 U	< 1.6 U	< 1.6 U
NMeFOSAA	--	--	--	ng/L	< 1.6 U	< 1.6 U	< 1.6 U	< 1.6 U	< 1.6 U	< 1.6 U
NEtFOSAA	--	--	4	ng/L	< 1.6 U	< 1.6 U	< 1.6 U	< 1.6 U	< 1.6 U	< 1.6 U
NMeFOSE	--	--	--	ng/L	< 8.1 U	< 7.9 U	< 7.9 U	< 8.0 U	< 8.1 U	< 8.1 U
NEtFOSE	--	--	4	ng/L	< 8.1 U	< 7.9 U	< 7.9 U	< 8.0 U	< 8.1 U	< 8.1 U
PFMPA	--	--	--	ng/L	< 1.6 U	< 1.6 U	< 1.6 U	< 1.6 U	< 1.6 U	< 1.6 U
PFMBA	--	--	--	ng/L	< 1.6 U	< 1.6 U	< 1.6 U	< 1.6 U	< 1.6 U	< 1.6 U
NFDHA	--	--	--	ng/L	< 1.6 U	< 1.6 U	< 1.6 U	< 1.6 U	< 1.6 U	< 1.6 U
HFPO-DA	10	10 [2]	10	ng/L	< 1.2 U	< 1.2 U	< 1.2 U	< 1.2 U	< 1.2 UJ	< 1.2 UJ
DONA	--	--	3,000	ng/L	< 1.6 U	< 1.6 U	< 1.6 U	< 1.6 U	< 1.6 U	< 1.6 U
PFEESA	--	--	--	ng/L	< 1.6 U	< 1.6 U	< 1.6 U	< 1.6 U	< 1.6 U	< 1.6 U
9Cl-PF3ONS	--	--	--	ng/L	< 1.6 U	< 1.6 U	< 1.6 U	< 1.6 U	< 1.6 U	< 1.6 U
11Cl-PF3OUdS	--	--	--	ng/L	< 1.6 U	< 1.6 U	< 1.6 U	< 1.6 U	< 1.6 U	< 1.6 U
3:3 FTCA	--	--	--	ng/L	< 3.2 U	< 3.2 U	< 3.1 U	< 3.2 U	< 3.2 U	< 3.2 U
5:3 FTCA	--	--	--	ng/L	< 8.1 U	< 7.9 U	< 7.9 U	< 8.0 U	< 8.1 U	< 8.1 U
7:3 FTCA	--	--	--	ng/L	< 8.1 U	< 7.9 U	< 7.9 U	< 8.0 U	< 8.1 U	< 8.1 U

Table 3
Analytical Post-Treatment Sampling Results

	Wisconsin DHS Recommended Standards February 2025 (in Rulemaking/Not Yet Adopted) [1]	Public/Municipal Drinking Water Standards (Not Applicable to Private Wells) [2 3]	Health Advisory Recommendations [4]	Location	WS-150R	WS-153R	WS-157R	WS-159R
				Sample ID	WS-150R-POST (102125)	WS-153R-POST (102225)	WS-157R-POST (120325)	WS-159R-POST (103025)
				Parent Sample ID				
				Sample Date	10/21/2025	10/22/2025	12/03/2025	10/30/2025
				Sample Type	N	N	N	N
Analyte				**Units**				
Inorganics								
Radium-226	--	--	--	pCi/L	< 1.00 U	< 1.00 U	< 1.00 U	< 1.00 U
Radium-228	--	--	--	pCi/L	< 1.00 U	< 1.00 U	< 1.00 U	< 1.00 U
Radium-226,228 combined	--	5 [3]	--	pCi/L	< 5.00 U	< 5.00 U	< 5.00 U	0.796
Alkalinity	--	--	--	mg/L	9.6	6.0	NS	8.4
Alkalinity, Carbonate	--	--	--	mg/L	< 5.0 U	< 5.0 U	NS	< 5.0 U
Alkalinity, Bicarbonate	--	--	--	mg/L	9.6	6.0	NS	8.4
Hardness (as CaCO3)	--	180 [3]	--	mg/L	< 0.91 U	< 0.91 U	NS	2.6
Sulfide	--	--	--	mg/L	0.24 J	0.59 J	NS	< 1.0 U
Sulfur	--	--	--	mg/L	0.23	6.6	NS	13
Aluminum	--	--	--	ug/L	< 100 U	< 100 U	NS	< 100 U
Iron	--	300 [3]	--	ug/L	< 100 U	< 100 U	NS	< 100 U
Lead	--	--	--	ug/L	< 0.50 U	< 0.50 U	NS	< 0.50 U
Magnesium	--	--	--	ug/L	< 200 U	< 200 U	NS	180 J
Manganese	--	--	--	ug/L	1.1 J	< 2.5 U	NS	< 2.5 UB
Nickel	--	--	--	ug/L	< 2.0 U	< 2.0 U	NS	< 2.0 U
Potassium	--	--	--	ug/L	500	240 J	NS	410 J
Silver	--	--	--	ug/L	< 0.50 U	< 0.50 U	NS	< 0.50 U
Sodium	--	--	--	ug/L	5900	14000	NS	21000
Thallium	--	--	--	ug/L	< 2.0 U	< 2.0 U	NS	< 2.0 U
Antimony	--	--	--	ug/L	< 3.0 U	< 3.0 U	NS	< 3.0 U
Barium	--	--	--	ug/L	< 2.5 U	< 2.5 U	NS	0.80 J
Beryllium	--	--	--	ug/L	< 1.0 U	< 1.0 U	NS	< 1.0 U
Cadmium	--	--	--	ug/L	< 0.50 U	< 0.50 U	NS	< 0.50 U
Chromium	--	--	--	ug/L	< 5.0 U	< 5.0 U	NS	< 5.0 U
Cobalt	--	--	--	ug/L	< 1.0 U	< 1.0 U	NS	< 1.0 U
Copper	--	--	--	ug/L	< 2.0 U	< 2.0 U	NS	< 2.0 U
Zinc	--	--	--	ug/L	< 20 U	< 20 U	NS	9.8 J
Calcium	--	--	--	ug/L	140 J	100 J	NS	730
Selenium	--	--	--	ug/L	< 2.5 U	< 2.5 U	NS	< 2.5 U
Arsenic	--	--	--	ug/L	< 1.0 U	0.23 J	NS	< 1.0 U
Vanadium	--	--	--	ug/L	< 5.0 U	< 5.0 U	NS	< 5.0 U
Uranium	--	--	--	ug/L	< 1.0 U	< 1.0 U	NS	< 1.0 U
Boron	--	--	--	ug/L	140	170	NS	220
Strontium	--	1500	--	ug/L	1.1 J	3.9 J	NS	15
Mercury	--	--	--	ug/L	< 0.20 U	< 0.20 U	NS	< 0.20 U
Nitrate-N	--	--	--	mg/L	< 1.0 U	0.094 J-	NS	< 1.0 U
Bromide	--	--	--	mg/L	< 1.0 U	< 1.0 U	NS	< 1.0 U
ortho-Phosphate (As P)	--	--	--	mg/L	< 1.0 U	< 1.0 UJ-	NS	< 1.0 U
Nitrite	--	--	--	mg/L	< 1.0 U	0.15 J-	NS	< 1.0 U
Chloride	--	--	--	mg/L	3.9	4.2	NS	12
Fluoride (F-, Anion)	--	--	--	mg/L	< 1.0 U	< 1.0 U	NS	< 1.0 U
Sulfate	--	250	--	mg/L	1.7	21	NS	15

Table 3
Analytical Post-Treatment Sampling Results

	Wisconsin DHS Recommended Standards February 2025 (in Rulemaking/Not Yet Adopted) [1]	Public/Municipal Drinking Water Standards (Not Applicable to Private Wells) [2 3]	Health Advisory Recommendations [4]	Location	WS-150R	WS-153R	WS-157R	WS-159R
				Sample ID	WS-150R-POST (102125)	WS-153R-POST (102225)	WS-157R-POST (120325)	WS-159R-POST (103025)
				Parent Sample ID				
				Sample Date	10/21/2025	10/22/2025	12/03/2025	10/30/2025
				Sample Type	N	N	N	N
Analyte				**Units**				
PFAS								
PFBA	--	--	10,000	ng/L	< 3.3 U	< 3.0 U	< 3.2 U	< 3.1 U
PFPeA	--	--	--	ng/L	< 1.6 U	< 1.5 U	< 1.6 U	< 1.6 U
PFHxA	--	--	150,000	ng/L	< 1.6 U	< 1.5 U	< 1.6 U	< 1.6 U
PFHpA	--	--	--	ng/L	< 1.6 U	< 1.5 U	< 1.6 U	< 1.6 U
PFOA	4	4 [2]	4	ng/L	< 1.6 U	< 1.5 U	< 1.6 U	< 1.6 U
PFNA	10	10 [2]	10	ng/L	< 1.6 U	< 1.5 U	< 1.6 U	< 1.6 U
PFDA	--	--	300	ng/L	< 1.6 U	< 1.5 U	< 1.6 U	< 1.6 U
PFUnA	--	--	3,000	ng/L	< 1.6 U	< 1.5 U	< 1.6 U	< 1.6 U
PFDoA	--	--	500	ng/L	< 1.6 U	< 1.5 U	< 1.6 U	< 1.6 U
PFTriA	--	--	--	ng/L	< 1.6 U	< 1.5 U	< 1.6 U	< 1.6 U
PFTeA	--	--	10,000	ng/L	< 1.6 U	< 1.5 U	< 1.6 U	< 1.6 U
PFBS	2,000	2,000 [2]	2,000	ng/L	< 1.6 U	< 1.5 U	< 1.6 U	< 1.6 U
PFPeS	--	--	--	ng/L	< 1.6 U	< 1.5 U	< 1.6 U	< 1.6 U
PFHxS	10	10 [2]	10	ng/L	< 1.6 U	< 1.5 U	< 1.6 U	< 1.6 U
PFHpS	--	--	--	ng/L	< 1.6 U	< 1.5 U	< 1.6 U	< 1.6 U
PFOS	4	4 [2]	4	ng/L	< 1.6 U	< 1.5 U	< 1.6 U	< 1.6 U
PFNS	--	--	--	ng/L	< 1.6 U	< 1.5 U	< 1.6 U	< 1.6 U
PFDS	--	--	--	ng/L	< 1.6 U	< 1.5 U	< 1.6 U	< 1.6 U
PFDoS	--	--	--	ng/L	< 1.6 U	< 1.5 U	< 1.6 U	< 1.6 U
4:2 FTS	--	--	--	ng/L	< 3.3 U	< 3.0 U	< 3.2 U	< 3.1 U
6:2 FTS	--	--	--	ng/L	< 3.3 U	< 3.0 U	< 3.2 U	< 3.1 U
8:2 FTS	--	--	--	ng/L	< 3.3 U	< 3.0 U	< 3.2 UJ	< 3.1 U
FOSA	--	--	4	ng/L	< 1.6 U	< 1.5 U	< 1.6 U	< 1.6 U
NMeFOSA	--	--	--	ng/L	< 1.6 U	< 1.5 U	< 1.6 U	< 1.6 U
NEtFOSA	--	--	4	ng/L	< 1.6 U	< 1.5 U	< 1.6 U	< 1.6 U
NMeFOSAA	--	--	--	ng/L	< 1.6 U	< 1.5 U	< 1.6 U	< 1.6 U
NEtFOSAA	--	--	4	ng/L	< 1.6 U	< 1.5 U	< 1.6 U	< 1.6 U
NMeFOSE	--	--	--	ng/L	< 8.2 U	< 7.6 U	< 8.0 U	< 7.8 U
NEtFOSE	--	--	4	ng/L	< 8.2 U	< 7.6 U	< 8.0 U	< 7.8 U
PFMPA	--	--	--	ng/L	< 1.6 U	< 1.5 U	< 1.6 U	< 1.6 U
PFMBA	--	--	--	ng/L	< 1.6 U	< 1.5 U	< 1.6 U	< 1.6 U
NFDHA	--	--	--	ng/L	< 1.6 U	< 1.5 U	< 1.6 U	< 1.6 U
HFPO-DA	10	10 [2]	10	ng/L	< 1.2 UJ	< 1.1 UJ	< 1.2 U	< 1.2 U
DONA	--	--	3,000	ng/L	< 1.6 U	< 1.5 U	< 1.6 U	< 1.6 U
PFEESA	--	--	--	ng/L	< 1.6 U	< 1.5 U	< 1.6 U	< 1.6 U
9Cl-PF3ONS	--	--	--	ng/L	< 1.6 U	< 1.5 U	< 1.6 U	< 1.6 U
11Cl-PF3OUdS	--	--	--	ng/L	< 1.6 U	< 1.5 U	< 1.6 U	< 1.6 U
3:3 FTCA	--	--	--	ng/L	< 3.3 U	< 3.0 U	< 3.2 U	< 3.1 U
5:3 FTCA	--	--	--	ng/L	< 8.2 U	< 7.6 U	< 8.0 U	< 7.8 U
7:3 FTCA	--	--	--	ng/L	< 8.2 U	< 7.6 U	< 8.0 U	< 7.8 U

Notes:
< = compound not detected at reporting detection limit
-- = no standard
(1) In February 2025, Wisconsin DHS recommended individual groundwater standards of 4 nanograms per liter (ng/L) for PFOA and PFOS, 10 ng/L for perfluorohexanesulfonic acid (PFHxS), perfluorononanoic acid (PFNA), and hexafluoropropylene oxide dimer acid (HFPO-DA), and 2,000 ng/L for perfluorobutanesulfonic acid (PFBS). Following the February 2025 WDHS recommendation, the WDNR Secretary and the Governor signed the WDNR scope statement and the WDNR has initiated the rulemaking process for these proposed groundwater standards.
(2) In 2024, the USEPA established individual Maximum Contaminant Levels in drinking water for a number of substances, including PFOA, PFOS, PFHxS, PFNA, and HFPO-DA; and for mixtures containing two or more of PFHxS, PFNA, HFPO-DA and PFBS calculated as a Hazard Index. These standards do not apply to private drinking water wells. USEPA has announced its intent to rescind the regulations and reconsider the regulatory determinations for PFHxS, PFNA, and HFPO-DA; and for mixtures containing two or more of PFHxS, PFNA, HFPO-DA and PFBS calculated as a Hazard Index.
(3) Wis. Admin. Code ch. NR 809 Maximum Contaminant Level in drinking water for Radium-226, 228 combined, this standard does not apply to private drinking water wells; Hardness as calcium carbonate - very hard defined as > 180 ppm; Iron under Wis. Admin Code ch. NR 140 Enforcement Standard.
(4) Health Advisories issued by WDHS are recommendations; they are not properly promulgated and enforceable standards. In 2025, WDHS established individual drinking water health advisories for FOSA, NEtFOSA, NEtFOSAA, and NEtFOSE. Previously, WDHS established health advisories for PFDA, PFDoA, PFBS, DONA, PFUnA, PFBA, PFTeA, PFHxA, and PFODA.

Acronyms and Abbreviations:
DHS = Department of Health Services
WDNR = Wisconsin Department of Natural Resources
FD = Field duplicate sample
USEPA = United States Envronmental Protection Agency
µg/L = micrograms per liter
mg/L = milligrams per liter
N = Normal sample
ng/L = nanograms per liter
pCi/L = picocuries per liter
ppm = parts per million
NS = not sampled

Laboratory Qualifiers:
J = The analyte was positively identified; however the associated numerical value is an estimated concentration only.
J- = The result is an estimated quantity; the result may be biased low.
UB = The analyte is considered nondetect at the listed value due to associated blank contamination.
UJ = The analyte was analyzed for but was not detected. The reported reporting limit (RL) is approximate and may be inaccurate or imprecise.
UJ- = The analyte was analyzed for but was not detected. The reported reporting limit (RL) is approximate and may be inaccurate or imprecise.
U = The analyte was analyzed for but the result was not detected above the method detection limit.

Chemical Abbreviation:
PFBA = Perfluorobutanoic acid
PFPeA = Perfluoropentanoic acid
PFHxA = Perfluorohexanoic acid
PFHpA = Perfluoroheptanoic acid
6:2 FTS = 6:2 Fluorotelomer sulfonic acid
8:2 FTS = 8:2 Fluorotelomer sulfonic acid
FOSA = Perfluorooctane sulfonamide
NMeFOSA = N-Methyl perfluorooctane sulfonamide

Table Notes

PFOA = Perfluorooctanoic acid
PFNA = Perfluorononanoic acid
PFDA = Perfluorodecanoic acid
PFUnA = Perfluoroundecanoic acid
PFDoA = Perfluorododecanoic acid
PFTriA = Perfluorotridecanoic acid
PFTeA = Perfluorotetradecanoic acid
PFBS = Perfluorobutanesulfonic acid
PFPeS = Perfluoropentanesulfonic acid
PFHxS = Perfluorohexanesulfonic acid
PFHpS = Perfluoroheptanesulfonic acid
PFOS = Perfluorooctanesulfonic acid
PFNS = Perfluorononanesulfonic acid
PFDS = Perfluorodecanesulfonic acid
PFDoS = Perfluorododecanesulfonic acid
4:2 FTS = 4:2 Fluorotelomer sulfonic acid
NEtFOSA = N-Ethyl perfluorooctane sulfonamide
NMeFOSAA = N-Methyl perfluorooctane sulfonamidoacetic acid
NEtFOSAA = N-Ethyl perfluorooctane sulfonamidoacetic acid
NMeFOSE = N-Methyl perfluorooctane sulfonamidoethanol
NEtFOSE = N-Ethyl perfluorooctane sulfonamidoethanol
PFMPA = Perfluoro-3-methoxypropanoic acid
PFMBA = Perfluoro-4-methoxybutanoic acid
NFDHA = Nonafluoro-3,6-dioxaheptanoic acid
HFPO-DA = Hexafluoropropylene oxide dimer acid
DONA = 4,8-Dioxa-3H-perfluorononanoic acid
PFEESA = Perfluoro(2-ethoxyethane)sulfonic acid
9Cl-PF3ONS = 9-chlorohexadecafluoro-3-oxanonane-1-sulfonic acid
11Cl-PF3OUdS = 11-chloroeicosafluoro-3-oxaundecane-1-sulfonic acid
3:3 FTCA = 3-Perfluoropropyl propanoic acid
5:3 FTCA = 2H,2H,3H,3H-Perfluorooctanoic acid
7:3 FTCA = 3-Perfluoroheptyl propanoic acid

Figures

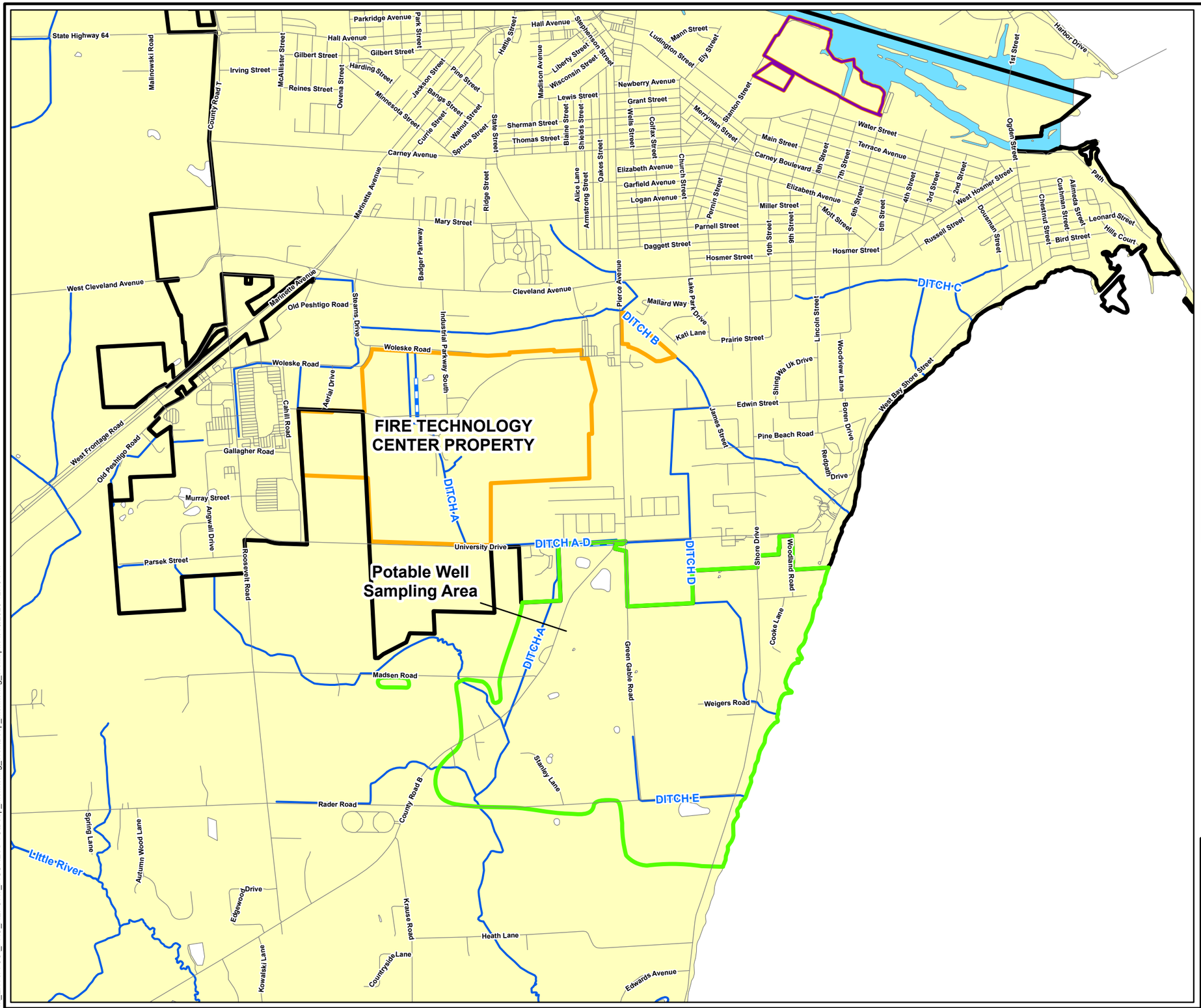

LEGEND:

- POTABLE WELL SAMPLING AREA
- STANTON STREET FACILITY BOUNDARY
- APPROXIMATE SITE PROPERTY BOUNDARY
- APPROXIMATE MARINETTE CITY BOUNDARY
- WATERBODY
- DITCH OR STREAM
- ROAD

0 2,000 4,000

SCALE IN FEET

TYCO FIRE PRODUCTS LP
MARINETTE, WISCONSIN

SITE LOCATION MAP

ARCADIS

FIGURE 1

T:_ENV\TYCO_PRO_REPORT_FIGURES\FTC\Deep_Monitoring_Well\Deep_Monitoring_Well.aprx 1/16/2025 12:49 PM

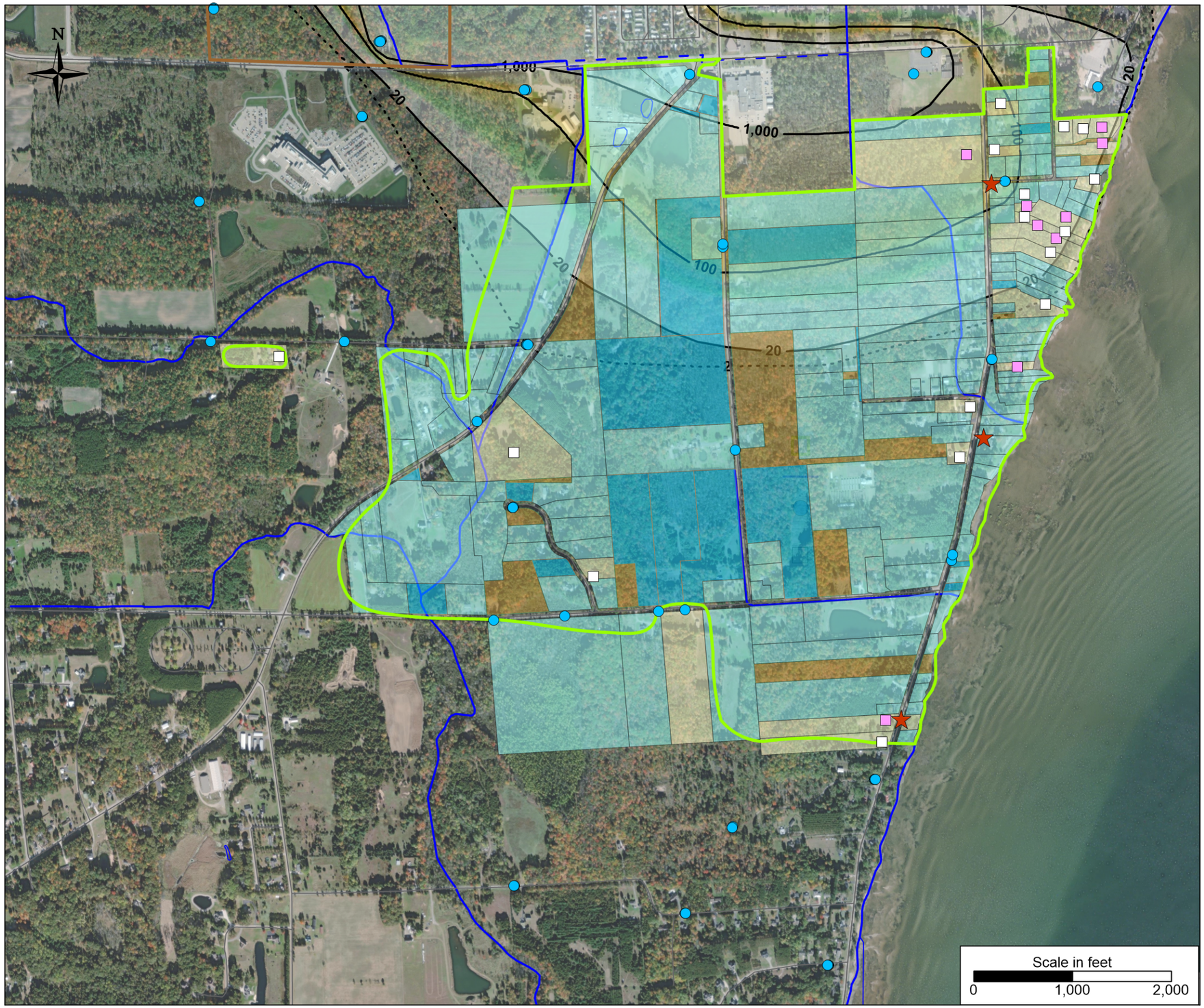

PFOA Concentration (ng/L)

20,000
10,000
5,000
2,000
1,000
500
200
100
50
20

Legend

- PWSA Outline
- Ditches/Streams
- Monitoring Well
- Proposed Monitoring Well(s)
- Accepted - Developed
- Accepted - Undeveloped
- Not Accepted - Developed
- Not Accepted - Undeveloped
- Private well with a POET
- Private well without a POET

Notes

1. Shaded areas are the property boundaries in the PWSA. Blue properties have deep well agreements. Yellow properties do not have deep well agreements.
2. Properties without agreements (yellow) include both developed and undeveloped properties.
3. The alphabetically labeled areas within the dashed polygons define private wells without agreements and adjacent existing and proposed monitoring wells.
4. Contours based on the most recent sampling of site monitoring wells.
5. Contours represent PFOA concentrations deeper than 37 feet below land surface.

TYCO FIRE PRODUCTS LP
MARINETTE, WISCONSIN
Interim Action Report / Deep Well - Addendum #11

Private Supply Wells without a Deep Well Agreement (31Dec2025)

ARCADIS

FIGURE
2

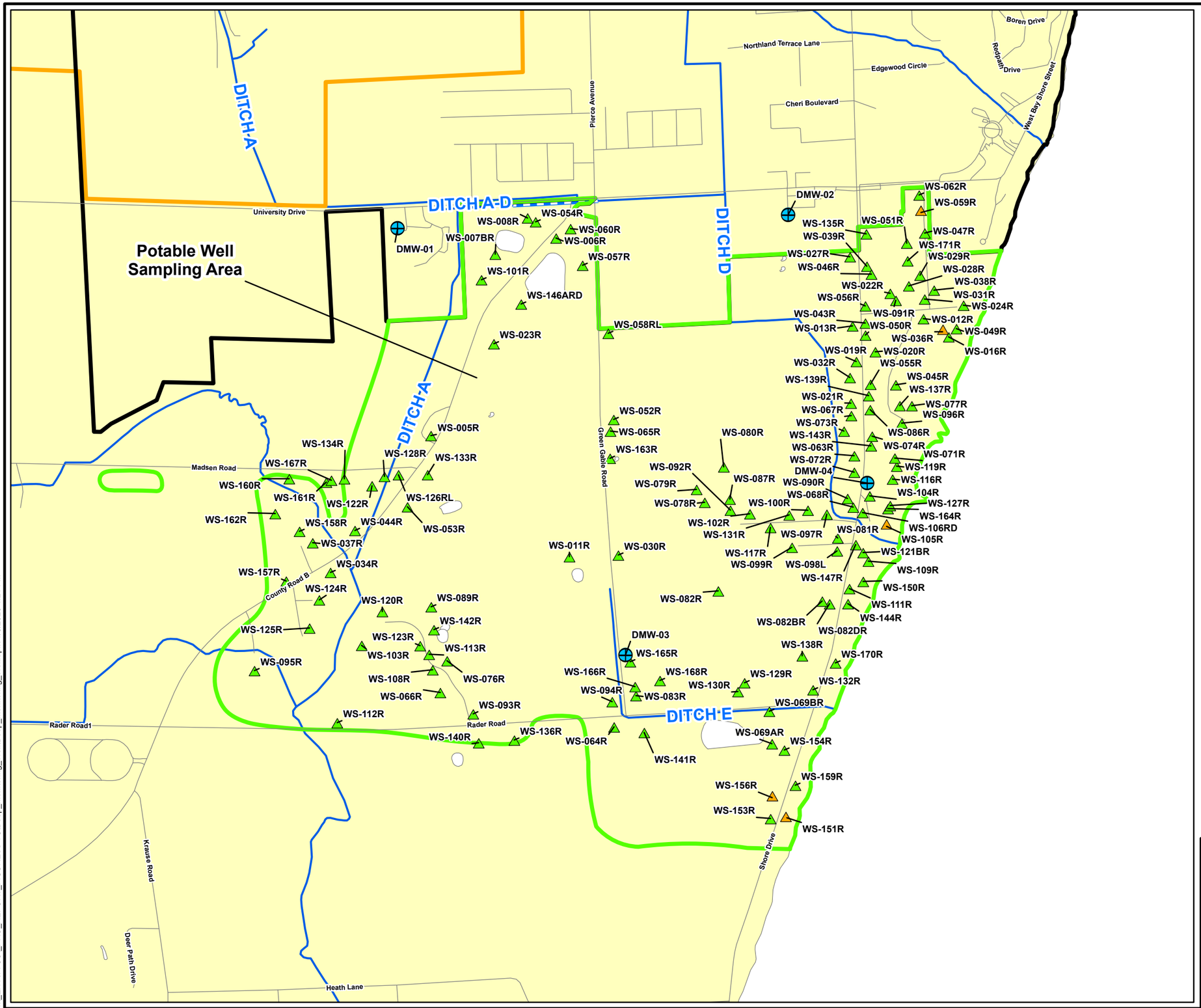

LEGEND:

- DEEP REPLACEMENT POTABLE WELL 4Q 2025
- DEEP REPLACEMENT POTABLE WELL
- DEEP MONITORING WELL LOCATION
- STANTON STREET FACILITY BOUNDARY
- POTABLE WELL SAMPLING AREA
- APPROXIMATE MARINETTE CITY BOUNDARY
- APPROXIMATE SITE PROPERTY BOUNDARY
- WATERBODY
- DITCH OR STREAM
- ROAD

0 1,000 2,000

SCALE IN FEET

TYCO FIRE PRODUCTS LP
MARINETTE, WISCONSIN

DEEP POTABLE WELL LOCATIONS

ARCADIS

FIGURE 3

T:_ENV\TYCO_PRO_REPORT_FIGURES\FTC\Deep_Monitoring_Well\Deep_Monitoring_Well.aprx 1/5/2026 4:24 PM

Attachments

Attachment 1

Well Construction Reports

Well Construction Report
WISCONSIN UNIQUE WELL NUMBER ACD980

Drinking Water and Groundwater - DG/5
Department of Natural Resources, Box 7921
Madison WI 53707
Form 3300-077A

Property Owner	MAYNES, MARTHA
Phone #	
Mailing Address	N2982 SHORE DR
City	MARINETTE
State	WI
Zip Code	54143
County	Marinette
Co. Permit #	
Notification #	9839928902
Completed	09-23-2025
Well Constructor (Business Name)	STEFFL DRILLING & PUMP INC
Lic. #	7843
Facility ID # (Public Wells)	
Address	2295 66TH AVE NE WILMAR MN 56201
Well Plan Approval #	
Approval Date (mm-dd-yyyy)	
Hicap Permanent Well #	
Common Well #	
Specific Capacity	0.4

1. Well Location

Town of PESHTIGO	Fire # (if avail.) N2982
Street Address or Road Name and Number	SHORE DRIVE
Subdivision Name	
Lot #	
Block #	
Latitude / Longitude in Decimal Degree (DD)	45.06622 °N -87.619 °W
Method Code	GPS008
SW SW or Govt Lot #	
Section	17
Township	30 N
Range	24 E

2. Well Type Replacement

of previous unique well # constructed in

Reason for replaced or reconstructed well ?

CONTAMINATION

Construction Type Drilled

3. Well serves 1 # of HOME

Private,potable

Heat Exchange____# of drillholes

Hicap Well ? No

Hicap Property ? No

Hicap Potable ? No

4. Potential Contamination Sources - ON REVERSE SIDE

5. Drillhole Dimensions and Construction Method

Dia. (in.)	From (ft.)	To (ft.)
10	Surface	181
5.957	181	605

Upper Enlarged Drillhole		Lower Open Bedrock
Yes	Rotary - Mud Circulation	No
Yes	Rotary - Air	Yes
No	Rotary - Air & Foam	No
No	Drill-Through Casing Hammer	
No	Reverse Rotary	
No	Cable-tool Bit ____in. dia...	No
No	Dual Rotary	No
No	Temp. Outer Casing ____in. dia	
No	Removed? ____depth ft. (If NO explain on back side)	

8. Geology

Geology Codes				Type, Caving/Noncaving, Color, Hardness, etc...	From (ft.)	To (ft.)
K	S	I		K-BLACK S-SOFT/LOOSE I-SOIL-ORGANIC	Surface	1
T	S	S		T-TAN/BROWN S-SOFT/LOOSE S-SAND	1	18
T	M	C	S	T-TAN/BROWN M-MEDIUM C-CLAY S-SANDY	18	41
T	M	C	G	T-TAN/BROWN M-MEDIUM C-CLAY G-W/GRAVEL/STONES	41	58
R	M	C	G	R-RED M-MEDIUM C-CLAY G-W/GRAVEL/STONES	58	104
G	H	L		G-GRAY H-HARD/FIRM L-LIMESTONE/DOLOMITE	104	291
T	S	H		T-TAN/BROWN S-SOFT/LOOSE H-SHALE	291	304
G	H	L		G-GRAY H-HARD/FIRM L-LIMESTONE/DOLOMITE	304	359
G	M	N		G-GRAY M-MEDIUM N-SANDSTONE	359	365
G	H	L		G-GRAY H-HARD/FIRM L-LIMESTONE/DOLOMITE	365	430
	H	L		H-HARD/FIRM L-LIMESTONE/DOLOMITE	430	458
R	S	H		R-RED S-SOFT/LOOSE H-SHALE	458	461
G	H	L		G-GRAY H-HARD/FIRM L-LIMESTONE/DOLOMITE	461	464
I	S	N		I-WHITE S-SOFT/LOOSE N-SANDSTONE	464	469
	H	L		H-HARD/FIRM L-LIMESTONE/DOLOMITE	469	490
	F	L		F-FRACTURED L-LIMESTONE/DOLOMITE	490	492
G	H	L		G-GRAY H-HARD/FIRM L-LIMESTONE/DOLOMITE	492	503

Geology Codes				Type, Caving/Noncaving, Color, Hardness, etc...	From (ft.)	To (ft.)
G	H	L		G-GRAY H-HARD/FIRM L-LIMESTONE/DOLOMITE	503	509
T	S	N		T-TAN/BROWN S-SOFT/LOOSE N-SANDSTONE	509	511
	F	L		F-FRACTURED L-LIMESTONE/DOLOMITE	511	516
G	H	L		G-GRAY H-HARD/FIRM L-LIMESTONE/DOLOMITE	516	553
I	M	N		I-WHITE M-MEDIUM N-SANDSTONE	553	560
G	H	L		G-GRAY H-HARD/FIRM L-LIMESTONE/DOLOMITE	560	574
R	M	H		R-RED M-MEDIUM H-SHALE	574	577
G	M	L		G-GRAY M-MEDIUM L-LIMESTONE/DOLOMITE	577	590
	F	L		F-FRACTURED L-LIMESTONE/DOLOMITE	590	595
G	H	L		G-GRAY H-HARD/FIRM L-LIMESTONE/DOLOMITE	595	605

6. Casing, Liner, Screen

Dia. (in.)	Material, Weight, Specification Manufacturer & Method of Assembly	From (ft.)	To (ft.)
6	STEEL	Surface	181
Dia. (in.)	Screen type, material & slot size	From (ft.)	To (ft.)

7. Grout or Other Sealing Material

Method GROUTING - NEAT CEMENT

Kind of Sealing Material	From (ft.)	To (ft.)	# Sacks Cement
NEAT CEMENT GROUT	Surface	181	60 S

9. Static Water Level

10.6 ft. below ground surface

10. Pump Test

Pumping level 40 ft. below surface

Pumping at 13 GP M for 2 Hrs.

Pumping Method ? Test Pump

11. Well Is

18 in. above grade

Developed ? Yes

Disinfected ? Yes

Capped ? Yes

12. Notified Owner of need to fill & seal ? Yes

Filled & Sealed Well(s) as needed? Yes

13. Constructor / Supervisory Driller	Lic #	Date Signed
MJS	6637	10-01-2025
Drill Rig Operator	Lic or Reg #	Date Signed
AK	8951	10-01-2025

4a. Potential Contamination Sources Is the well located in floodplain ? No

Comment:

Created On: 05-21-2025 Updated On: 10-20-2025

WISCONSIN UNIQUE WELL NUMBER **ACD980**

Well Construction Report
WISCONSIN UNIQUE WELL NUMBER ACE013

Drinking Water and Groundwater - DG/5
Department of Natural Resources, Box 7921
Madison WI 53707
Form 3300-077A

Property Owner	SCHEWE, KELLY
Phone #	
Mailing Address	W478 OAKWOOD BEACH RD
City	MARINETTE
State	WI
Zip Code	54143
County	Marinette
Co. Permit #	
Notification #	9839928909
Completed	09-23-2025
Well Constructor (Business Name)	STEFFL DRILLING & PUMP INC
Lic. #	7843
Facility ID # (Public Wells)	
Well Plan Approval #	
Address	2295 66TH AVE NE WILMAR MN 56201
Approval Date (mm-dd-yyyy)	
Hicap Permanent Well #	
Common Well #	
Specific Capacity	0

3. Well serves 1 # of HOME
Private,potable
Heat Exchange____# of drillholes

Hicap Well ? No
Hicap Property ? No
Hicap Potable ? No

1. Well Location
Town of PESHTIGO

Fire # (if avail.) W478

Street Address or Road Name and Number
OAKWOOD BEACH RD

Subdivision Name
Lot #
Block #

Latitude / Longitude in Decimal Degree (DD): 45.06782 °N -87.61824 °W
Method Code: GPS008

NW SW or Govt Lot #
Section 17
Township 30 N
Range 24 E

2. Well Type Replacement
of previous unique well # constructed in

Reason for replaced or reconstructed well ?
CONTAMINATION

Construction Type Drilled

4. Potential Contamination Sources - ON REVERSE SIDE

5. Drillhole Dimensions and Construction Method

Dia. (in.)	From (ft.)	To (ft.)
10	Surface	180
5.89	180	604

Upper Enlarged Drillhole		Lower Open Bedrock
Yes	Rotary - Mud Circulation	No
Yes	Rotary - Air	Yes
No	Rotary - Air & Foam	No
No	Drill-Through Casing Hammer	
No	Reverse Rotary	
No	Cable-tool Bit ____in. dia...	No
No	Dual Rotary	No
No	Temp. Outer Casing ____in. dia	
No	Removed? ____depth ft. (If NO explain on back side)	

8. Geology

Geology Codes				Type, Caving/Noncaving, Color, Hardness, etc...	From (ft.)	To (ft.)
K	S	I		K-BLACK S-SOFT/LOOSE I-SOIL-ORGANIC	Surface	1
T	S	S		T-TAN/BROWN S-SOFT/LOOSE S-SAND	1	26
T	S	S	C	T-TAN/BROWN S-SOFT/LOOSE S-SAND C-CLAYEY	26	41
T	M	C		T-TAN/BROWN M-MEDIUM C-CLAY	41	48
T	M	C	G	T-TAN/BROWN M-MEDIUM C-CLAY G-W/GRAVEL/STONES	48	85
R	M	C		R-RED M-MEDIUM C-CLAY	85	105
G	H	L		G-GRAY H-HARD/FIRM L-LIMESTONE/DOLOMITE	105	295
G	H	H		G-GRAY H-HARD/FIRM H-SHALE	295	304
G	H	L		G-GRAY H-HARD/FIRM L-LIMESTONE/DOLOMITE	304	344
R	H	H		R-RED H-HARD/FIRM H-SHALE	344	358
T	H	L		T-TAN/BROWN H-HARD/FIRM L-LIMESTONE/DOLOMITE	358	455
R	H	H		R-RED H-HARD/FIRM H-SHALE	455	464
I	S	N		I-WHITE S-SOFT/LOOSE N-SANDSTONE	464	477
G	H	H		G-GRAY H-HARD/FIRM H-SHALE	477	480
I	S	N		I-WHITE S-SOFT/LOOSE N-SANDSTONE	480	484
T	H	L		T-TAN/BROWN H-HARD/FIRM L-LIMESTONE/DOLOMITE	484	571
R	H	H		R-RED H-HARD/FIRM H-SHALE	571	575
G	H	L		G-GRAY H-HARD/FIRM L-LIMESTONE/DOLOMITE	575	604

6. Casing, Liner, Screen

Dia. (in.)	Material, Weight, Specification Manufacturer & Method of Assembly	From (ft.)	To (ft.)
6	STEEL	Surface	180
Dia. (in.)	Screen type, material & slot size	From (ft.)	To (ft.)

7. Grout or Other Sealing Material

Method NEAT CEMENT GROUT

Kind of Sealing Material	From (ft.)	To (ft.)	# Sacks Cement
NEAT CEMENT GROUT	Surface	180	56 S

9. Static Water Level

9 ft. below ground surface

10. Pump Test

Pumping level 95 ft. below surface

Pumping at 12 GP M for 2 Hrs.

Pumping Method ? Test Pump

11. Well Is

18 in. above grade

Developed ? Yes

Disinfected ? Yes

Capped ? Yes

12. Notified Owner of need to fill & seal ? Yes

Filled & Sealed Well(s) as needed? Yes

13. Constructor / Supervisory Driller	Lic #	Date Signed
MJS	6637	10-01-2025
Drill Rig Operator	Lic or Reg #	Date Signed
JB	8950	10-01-2025

4a. Potential Contamination Sources Is the well located in floodplain ? No

Comment:

Created On: 05-22-2025 Updated On: 10-20-2025

Well Construction Report
WISCONSIN UNIQUE WELL NUMBER ACF746

Drinking Water and Groundwater - DG/5
Department of Natural Resources, Box 7921
Madison WI 53707
Form 3300-077A

Property Owner	ONEILL, WILLIAM
Phone #	
Mailing Address	N3027 WOODLAND RD
City	MARINETTE
State	WI
Zip Code	54143
County	Marinette
Co. Permit #	
Notification #	9917585201
Completed	09-22-2025
Well Constructor (Business Name)	STEFFL DRILLING & PUMP INC
Lic. #	7843
Facility ID # (Public Wells)	
Well Plan Approval #	
Address	2295 66TH AVE NE WILMAR MN 56201
Approval Date (mm-dd-yyyy)	
Hicap Permanent Well #	
Common Well #	
Specific Capacity	0.2

1. Well Location

Town of PESHTIGO	Fire # (if avail.) N3027
Street Address or Road Name and Number	WOODLAND RD
Subdivision Name	
Lot #	
Block #	
Latitude / Longitude in Decimal Degree (DD)	45.06815 °N -87.61694 °W
Method Code	GPS008
NW SW or Govt Lot #	
Section	17
Township	30 N
Range	24 E

2. Well Type Replacement

of previous unique well # constructed in

Reason for replaced or reconstructed well ?

CONTAMINATION

Construction Type Drilled

3. Well serves 1 # of HOME

Private,potable

Heat Exchange____# of drillholes

Hicap Well ? No

Hicap Property ? No

Hicap Potable ? No

4. Potential Contamination Sources - ON REVERSE SIDE

5. Drillhole Dimensions and Construction Method

Dia. (in.)	From (ft.)	To (ft.)
10	Surface	182
5.715	182	625

Upper Enlarged Drillhole		Lower Open Bedrock
Yes	Rotary - Mud Circulation	No
Yes	Rotary - Air	Yes
No	Rotary - Air & Foam	No
No	Drill-Through Casing Hammer	
No	Reverse Rotary	
No	Cable-tool Bit ____in. dia...	No
No	Dual Rotary	No
No	Temp. Outer Casing ____in. dia	
No	Removed? ____depth ft. (If NO explain on back side)	

8. Geology

Geology Codes				Type, Caving/Noncaving, Color, Hardness, etc...	From (ft.)	To (ft.)
K	S	I		K-BLACK S-SOFT/LOOSE I-SOIL-ORGANIC	Surface	1
T	S	S		T-TAN/BROWN S-SOFT/LOOSE S-SAND	1	21
T	M	C	S	T-TAN/BROWN M-MEDIUM C-CLAY S-SANDY	21	46
T	M	C	G	T-TAN/BROWN M-MEDIUM C-CLAY G-W/GRAVEL/STONES	46	107
	H	L		H-HARD/FIRM L-LIMESTONE/DOLOMITE	107	455
R	H	H		R-RED H-HARD/FIRM H-SHALE	455	462
	H	L		H-HARD/FIRM L-LIMESTONE/DOLOMITE	462	625

6. Casing, Liner, Screen

Dia. (in.)	Material, Weight, Specification Manufacturer & Method of Assembly	From (ft.)	To (ft.)
6	STEEL	Surface	182
Dia. (in.)	**Screen type, material & slot size**	**From (ft.)**	**To (ft.)**

7. Grout or Other Sealing Material

Method NEAT CEMENT GROUT

Kind of Sealing Material	From (ft.)	To (ft.)	# Sacks Cement
NEAT CEMENT GROUT	Surface	182	56 S

9. Static Water Level	11. Well Is
11 ft. below ground surface	18 in. above grade
10. Pump Test	Developed ? Yes
Pumping level 63 ft. below surface	Disinfected ? Yes
Pumping at 12 GP M for 2 Hrs.	Capped ? Yes
Pumping Method ? Test Pump	

12. Notified Owner of need to fill & seal ? Yes

Filled & Sealed Well(s) as needed? Yes

13. Constructor / Supervisory Driller	Lic #	Date Signed
MJS	6637	10-01-2025
Drill Rig Operator	Lic or Reg #	Date Signed
JB	8950	10-01-2025

4a. Potential Contamination Sources Is the well located in floodplain ? No

Comment:

Created On: 07-14-2025 Updated On: 10-20-2025 Review Status: APPROVED

Well Construction Report
WISCONSIN UNIQUE WELL NUMBER ACE011

Drinking Water and Groundwater - DG/5
Department of Natural Resources, Box 7921
Madison WI 53707
Form 3300-077A

Property Owner	SCIOTO PROPERTIES SP-16 LLC
Phone #	
Mailing Address	W454 OAKWOOD BEACH RD
City	MARINETTE
State	WI
Zip Code	54143
County	Marinette
Co. Permit #	
Notification #	9839928905
Completed	09-25-2025
Well Constructor (Business Name)	STEFFL DRILLING & PUMP INC
Lic. #	7843
Facility ID # (Public Wells)	
Address	2295 66TH AVE NE WILMAR MN 56201
Well Plan Approval #	
Approval Date (mm-dd-yyyy)	
Hicap Permanent Well #	
Common Well #	
Specific Capacity	0

1. Well Location

Town of PESHTIGO	Fire # (if avail.) W454
Street Address or Road Name and Number	OAKWOOD BEACH RD
Subdivision Name	
Lot #	
Block #	
Latitude / Longitude in Decimal Degree (DD)	45.06764 °N -87.61673 °W
Method Code	GPS008
NW SW or Govt Lot #	
Section	17
Township	30 N
Range	24 E

2. Well Type Replacement

of previous unique well # constructed in

Reason for replaced or reconstructed well ?

CONTAMINATION

Construction Type Drilled

3. Well serves 1 # of HOME

Private,potable

Heat Exchange____# of drillholes

Hicap Well ? No

Hicap Property ? No

Hicap Potable ? No

4. Potential Contamination Sources - ON REVERSE SIDE

5. Drillhole Dimensions and Construction Method

Dia. (in.)	From (ft.)	To (ft.)
10	Surface	181
5.89	181	566

Upper Enlarged Drillhole		Lower Open Bedrock
Yes	Rotary - Mud Circulation	No
Yes	Rotary - Air	Yes
No	Rotary - Air & Foam	No
No	Drill-Through Casing Hammer	
No	Reverse Rotary	
No	Cable-tool Bit ____in. dia...	No
No	Dual Rotary	No
No	Temp. Outer Casing ____in. dia	
No	Removed? ____depth ft. (If NO explain on back side)	

8. Geology

Geology Codes				Type, Caving/Noncaving, Color, Hardness, etc...	From (ft.)	To (ft.)
K	S	I		K-BLACK S-SOFT/LOOSE I-SOIL-ORGANIC	Surface	1
T	S	S	G	T-TAN/BROWN S-SOFT/LOOSE S-SAND G-W/GRAVEL/STONES	1	30
T	S	S	C	T-TAN/BROWN S-SOFT/LOOSE S-SAND C-CLAYEY	30	42
T	S	C	G	T-TAN/BROWN S-SOFT/LOOSE C-CLAY G-W/GRAVEL/STONES	42	83
T	H	C		T-TAN/BROWN H-HARD/FIRM C-CLAY	83	106
G	H	L		G-GRAY H-HARD/FIRM L-LIMESTONE/DOLOMITE	106	181
G	H	L		G-GRAY H-HARD/FIRM L-LIMESTONE/DOLOMITE	181	322
I	S	N		I-WHITE S-SOFT/LOOSE N-SANDSTONE	322	369
T	H	L		T-TAN/BROWN H-HARD/FIRM L-LIMESTONE/DOLOMITE	369	460
R	H	H		R-RED H-HARD/FIRM H-SHALE	460	465
I	S	N		I-WHITE S-SOFT/LOOSE N-SANDSTONE	465	470
G	H	H		G-GRAY H-HARD/FIRM H-SHALE	470	486
T	H	L		T-TAN/BROWN H-HARD/FIRM L-LIMESTONE/DOLOMITE	486	566

6. Casing, Liner, Screen

Dia. (in.)	Material, Weight, Specification Manufacturer & Method of Assembly	From (ft.)	To (ft.)
6	STEEL	Surface	181

Dia. (in.)	Screen type, material & slot size	From (ft.)	To (ft.)

7. Grout or Other Sealing Material

Method NEAT CEMENT GROUT

Kind of Sealing Material	From (ft.)	To (ft.)	# Sacks Cement
NEAT CEMENT GROUT	Surface	181	56 S

9. Static Water Level

11 ft. below ground surface

10. Pump Test

Pumping level 61 ft. below surface

Pumping at 15 GP M for 2 Hrs.

Pumping Method ? Test Pump

11. Well Is

18 in. above grade

Developed ? Yes

Disinfected ? Yes

Capped ? Yes

12. Notified Owner of need to fill & seal ? Yes

Filled & Sealed Well(s) as needed? Yes

13. Constructor / Supervisory Driller	Lic #	Date Signed
MJS	6637	10-01-2025
Drill Rig Operator	Lic or Reg #	Date Signed
JB	8950	10-01-2025

4a. Potential Contamination Sources Is the well located in floodplain ? No

Comment:

Created On: 05-22-2025 Updated On: 10-20-2025

WISCONSIN UNIQUE WELL NUMBER **ACE011**

Well Construction Report
WISCONSIN UNIQUE WELL NUMBER ACK089

Drinking Water and Groundwater - DG/5
Department of Natural Resources, Box 7921
Madison WI 53707
Form 3300-077A

Property Owner	HARTMAN, JEFF
Phone #	
Mailing Address	W443 OAKWOOD BEACH ROAD
City	MARINETTE
State	WI
Zip Code	54143

County	Co. Permit #	Notification #	Completed
Marinette		10039680301	11-10-2025

Well Constructor (Business Name)	Lic. #	Facility ID # (Public Wells)
GROUND SOURCE LLC	9443	

Address: 3671 MONROE ROAD, DEPERE WI 54115

Well Plan Approval #

Approval Date (mm-dd-yyyy)

Hicap Permanent Well #	Common Well #	Specific Capacity
		0

1. Well Location

Town of PESHTIGO	Fire # (if avail.) W443

Street Address or Road Name and Number: OAKWOOD BEACH ROAD

Subdivision Name	Lot #	Block #

Latitude / Longitude in Decimal Degree (DD)				Method Code
45.0667	°N	-87.6163	°W	GPS008

SW	SW	Section	Township	Range
or Govt Lot #		17	30 N	24 E

2. Well Type Replacement

of previous unique well # constructed in

Reason for replaced or reconstructed well ?: WATER QUALITY

Construction Type: Drilled

3. Well serves 1 # of HOME

Private,potable

Heat Exchange____# of drillholes

Hicap Well ? No

Hicap Property ? No

Hicap Potable ? No

4. Potential Contamination Sources - ON REVERSE SIDE

5. Drillhole Dimensions and Construction Method

Dia. (in.)	From (ft.)	To (ft.)
10	Surface	194
6	194	640

Upper Enlarged Drillhole		Lower Open Bedrock
Yes	Rotary - Mud Circulation	No
No	Rotary - Air	Yes
No	Rotary - Air & Foam	No
No	Drill-Through Casing Hammer	
No	Reverse Rotary	
No	Cable-tool Bit ____in. dia...	No
No	Dual Rotary	No
No	Temp. Outer Casing ____in. dia	
No	Removed? ____depth ft. (If NO explain on back side)	

6. Casing, Liner, Screen

Dia. (in.)	Material, Weight, Specification Manufacturer & Method of Assembly	From (ft.)	To (ft.)
6	NEW PLN END BLK STEEL WELDED 18.97.280 A53 NUCOR	Surface	194

Dia. (in.)	Screen type, material & slot size	From (ft.)	To (ft.)

7. Grout or Other Sealing Material

Method: BRADENHEAD

Kind of Sealing Material	From (ft.)	To (ft.)	# Sacks Cement
NEAT CEMENT GROUT	Surface	194	70 S

8. Geology

Geology Codes				Type, Caving/Noncaving, Color, Hardness, etc...	From (ft.)	To (ft.)
		S		S-SAND	Surface	55
		Z		Z-CLAY & GRAVEL	55	113
		L		L-LIMESTONE/DOLOMITE	113	155
		L	H	L-LIMESTONE/DOLOMITE H-SHALEY	155	240
		L		L-LIMESTONE/DOLOMITE	240	330
		L	H	L-LIMESTONE/DOLOMITE H-SHALEY	330	430
		L		L-LIMESTONE/DOLOMITE	430	460
		H		H-SHALE	460	463
		H	L	H-SHALE L-LIMEY OR DOLOMITIC	463	490
		L		L-LIMESTONE/DOLOMITE	490	615
		L	N	L-LIMESTONE/DOLOMITE N-W/SANDSTONE	615	640

9. Static Water Level	11. Well Is
10 ft. below ground surface	12 in. above grade
10. Pump Test	Developed ? Yes
Pumping level 140 ft. below surface	Disinfected ? Yes
Pumping at 25 GP M for 1 Hrs.	Capped ? Yes
Pumping Method ? Airlift	

12. Notified Owner of need to fill & seal ? No

Filled & Sealed Well(s) as needed? Yes

13. Constructor / Supervisory Driller	Lic #	Date Signed
TS	6667	11-12-2025
Drill Rig Operator	Lic or Reg #	Date Signed
CV		11-12-2025

4a. Potential Contamination Sources Is the well located in floodplain ? No

Type	Qualifier	Distance
POWTS holding component (also known as holding tank)		80

Comment:

Created On: 11-12-2025 Updated On: 12-20-2025 Review Status: APPROVED

Well Construction Report
WISCONSIN UNIQUE WELL NUMBER ACE009

Drinking Water and Groundwater - DG/5
Department of Natural Resources, Box 7921
Madison WI 53707
Form 3300-077A

Property Owner	SCIOTO PROPERTIES SP-16 LLC
Phone #	
Mailing Address	W491 OAKWOOD BEACH RD
City	MARINETTE
State	WI
Zip Code	54143
County	Marinette
Co. Permit #	
Notification #	9839928904
Completed	09-25-2025
Well Constructor (Business Name)	STEFFL DRILLING & PUMP INC
Lic. #	7843
Facility ID # (Public Wells)	
Well Plan Approval #	
Address	2295 66TH AVE NE WILMAR MN 56201
Approval Date (mm-dd-yyyy)	
Hicap Permanent Well #	
Common Well #	
Specific Capacity	0

1. Well Location

Town of PESHTIGO	Fire # (if avail.) W491
Street Address or Road Name and Number	OAKWOOD BEACH RD
Subdivision Name	
Lot #	
Block #	
Latitude / Longitude in Decimal Degree (DD)	45.06701 °N -87.61909 °W
Method Code	GPS008
SW SW or Govt Lot #	
Section	17
Township	30 N
Range	24 E

2. Well Type Replacement

of previous unique well # constructed in

Reason for replaced or reconstructed well ?

CONTAMINATION

Construction Type Drilled

3. Well serves 1 # of HOME

Private,potable

Heat Exchange____# of drillholes

Hicap Well ? No

Hicap Property ? No

Hicap Potable ? No

4. Potential Contamination Sources - ON REVERSE SIDE

5. Drillhole Dimensions and Construction Method

Dia. (in.)	From (ft.)	To (ft.)
10	Surface	182
5.95	182	638

Upper Enlarged Drillhole		Lower Open Bedrock
Yes	Rotary - Mud Circulation	No
Yes	Rotary - Air	No
No	Rotary - Air & Foam	Yes
No	Drill-Through Casing Hammer	
No	Reverse Rotary	
No	Cable-tool Bit ____in. dia...	No
No	Dual Rotary	No
No	Temp. Outer Casing ____in. dia	
No	Removed? ____depth ft. (If NO explain on back side)	

8. Geology

Geology Codes				Type, Caving/Noncaving, Color, Hardness, etc...	From (ft.)	To (ft.)
K	S	I		K-BLACK S-SOFT/LOOSE I-SOIL-ORGANIC	Surface	1
T	S	S		T-TAN/BROWN S-SOFT/LOOSE S-SAND	1	26
T	A	C	G	T-TAN/BROWN A-COARSE C-CLAY G-W/GRAVEL/STONES	26	83
T	M	C		T-TAN/BROWN M-MEDIUM C-CLAY	83	106
G	H	L		G-GRAY H-HARD/FIRM L-LIMESTONE/DOLOMITE	106	299
I	M	N		I-WHITE M-MEDIUM N-SANDSTONE	299	349
G	S	H		G-GRAY S-SOFT/LOOSE H-SHALE	349	358
G	H	L		G-GRAY H-HARD/FIRM L-LIMESTONE/DOLOMITE	358	454
R	H	H		R-RED H-HARD/FIRM H-SHALE	454	458
T	H	L		T-TAN/BROWN H-HARD/FIRM L-LIMESTONE/DOLOMITE	458	462
R	H	H		R-RED H-HARD/FIRM H-SHALE	462	465
T	H	L		T-TAN/BROWN H-HARD/FIRM L-LIMESTONE/DOLOMITE	465	471
I	H	N		I-WHITE H-HARD/FIRM N-SANDSTONE	471	473
T	H	L		T-TAN/BROWN H-HARD/FIRM L-LIMESTONE/DOLOMITE	473	574
R	H	H		R-RED H-HARD/FIRM H-SHALE	574	575
T	H	L		T-TAN/BROWN H-HARD/FIRM L-LIMESTONE/DOLOMITE	575	613
I	H	N		I-WHITE H-HARD/FIRM N-SANDSTONE	613	637
G	H	L		G-GRAY H-HARD/FIRM L-LIMESTONE/DOLOMITE	637	638

6. Casing, Liner, Screen

Dia. (in.)	Material, Weight, Specification Manufacturer & Method of Assembly	From (ft.)	To (ft.)
6	STEEL	Surface	182
Dia. (in.)	Screen type, material & slot size	From (ft.)	To (ft.)

9. Static Water Level

11.4 ft. below ground surface

10. Pump Test

Pumping level 61 ft. below surface

Pumping at 14 GP M for 2 Hrs.

Pumping Method ? Test Pump

11. Well Is

18 in. above grade

Developed ? Yes

Disinfected ? Yes

Capped ? Yes

7. Grout or Other Sealing Material

Method GROUTING - NEAT CEMENT

Kind of Sealing Material	From (ft.)	To (ft.)	# Sacks Cement
NEAT CEMENT GROUT	Surface	182	58 S

12. Notified Owner of need to fill & seal ? Yes

Filled & Sealed Well(s) as needed? Yes

13. Constructor / Supervisory Driller	Lic #	Date Signed
MJS	6637	10-01-2025
Drill Rig Operator	Lic or Reg #	Date Signed
AK	8951	10-01-2025

4a. Potential Contamination Sources Is the well located in floodplain ? No

Comment:

Created On: 05-22-2025 Updated On: 10-20-2025

Well Construction Report
WISCONSIN UNIQUE WELL NUMBER ACD979

Drinking Water and Groundwater - DG/5
Department of Natural Resources, Box 7921
Madison WI 53707
Form 3300-077A

Property Owner	KITT, MICHAEL
Phone #	
Mailing Address	N2988 SHORE DR
City	MARINETTE
State	WI
Zip Code	54143
County	Marinette
Co. Permit #	
Notification #	9839928901
Completed	09-25-2025
Well Constructor (Business Name)	STEFFL DRILLING & PUMP INC
Lic. #	7843
Facility ID # (Public Wells)	
Well Plan Approval #	
Address	2295 66TH AVE NE WILMAR MN 56201
Approval Date (mm-dd-yyyy)	
Hicap Permanent Well #	
Common Well #	
Specific Capacity	0

1. Well Location

Town of PESHTIGO	Fire # (if avail.) N2988
Street Address or Road Name and Number	SHORE DRIVE
Subdivision Name	
Lot #	
Block #	
Latitude / Longitude in Decimal Degree (DD)	45.0667 °N -87.6191 °W
Method Code	GPS008
SW SW or Govt Lot #	
Section	17
Township	30 N
Range	24 E

2. Well Type Replacement

of previous unique well # constructed in

Reason for replaced or reconstructed well ?

CONTAMINATION

Construction Type Drilled

3. Well serves 1 # of HOME

Private,potable

Heat Exchange____# of drillholes

Hicap Well ? No

Hicap Property ? No

Hicap Potable ? No

4. Potential Contamination Sources - ON REVERSE SIDE

5. Drillhole Dimensions and Construction Method

Dia. (in.)	From (ft.)	To (ft.)
10	Surface	185
5.89	185	604

Upper Enlarged Drillhole		Lower Open Bedrock
Yes	Rotary - Mud Circulation	No
Yes	Rotary - Air	Yes
No	Rotary - Air & Foam	No
No	Drill-Through Casing Hammer	
No	Reverse Rotary	
No	Cable-tool Bit ____in. dia...	No
No	Dual Rotary	No
No	Temp. Outer Casing ____in. dia	
No	Removed? ____depth ft. (If NO explain on back side)	

8. Geology

Geology Codes				Type, Caving/Noncaving, Color, Hardness, etc...	From (ft.)	To (ft.)
K	S	I		K-BLACK S-SOFT/LOOSE I-SOIL-ORGANIC	Surface	1
T	S	S		T-TAN/BROWN S-SOFT/LOOSE S-SAND	1	22
T	S	C	S	T-TAN/BROWN S-SOFT/LOOSE C-CLAY S-SANDY	22	41
T	M	C	G	T-TAN/BROWN M-MEDIUM C-CLAY G-W/GRAVEL/STONES	41	110
G	M	L		G-GRAY M-MEDIUM L-LIMESTONE/DOLOMITE	110	312
G	M	L		G-GRAY M-MEDIUM L-LIMESTONE/DOLOMITE	312	320
G	M	H		G-GRAY M-MEDIUM H-SHALE	320	323
G	M	L		G-GRAY M-MEDIUM L-LIMESTONE/DOLOMITE	323	419
I	M	N		I-WHITE M-MEDIUM N-SANDSTONE	419	423
G	M	L		G-GRAY M-MEDIUM L-LIMESTONE/DOLOMITE	423	453
G	M	H		G-GRAY M-MEDIUM H-SHALE	453	454
R	M	H		R-RED M-MEDIUM H-SHALE	454	460
G	M	L		G-GRAY M-MEDIUM L-LIMESTONE/DOLOMITE	460	469
G	M	L		G-GRAY M-MEDIUM L-LIMESTONE/DOLOMITE	469	470
I	M	N		I-WHITE M-MEDIUM N-SANDSTONE	470	476
	M	L		M-MEDIUM L-LIMESTONE/DOLOMITE	476	479
	M	L		M-MEDIUM L-LIMESTONE/DOLOMITE	479	516
I	M	N		I-WHITE M-MEDIUM N-SANDSTONE	516	519

Geology Codes				Type, Caving/Noncaving, Color, Hardness, etc...	From (ft.)	To (ft.)
G	M	L		G-GRAY M-MEDIUM L-LIMESTONE/DOLOMITE	519	575
R	M	H		R-RED M-MEDIUM H-SHALE	575	578
G	M	L		G-GRAY M-MEDIUM L-LIMESTONE/DOLOMITE	578	604

6. Casing, Liner, Screen

Dia. (in.)	Material, Weight, Specification Manufacturer & Method of Assembly	From (ft.)	To (ft.)
6	STEEL	Surface	185
Dia. (in.)	Screen type, material & slot size	From (ft.)	To (ft.)

7. Grout or Other Sealing Material

Method GROUTING - NEAT CEMENT

Kind of Sealing Material	From (ft.)	To (ft.)	# Sacks Cement
NEAT CEMENT GROUT	Surface	185	49 S

9. Static Water Level

10.5 ft. below ground surface

10. Pump Test

Pumping level 53 ft. below surface

Pumping at 13.5 GP M for 2 Hrs.

Pumping Method ? Test Pump

11. Well Is

18 in. above grade

Developed ? Yes

Disinfected ? Yes

Capped ? Yes

12. Notified Owner of need to fill & seal ? Yes

Filled & Sealed Well(s) as needed? Yes

13. Constructor / Supervisory Driller	Lic #	Date Signed
MJS	6637	10-01-2025
Drill Rig Operator	Lic or Reg #	Date Signed
AK	8951	10-01-2025

4a. Potential Contamination Sources Is the well located in floodplain ? No

Comment:

Variance ID	Variance or Exception Type	Date	Reason
67004	Separation Distance Variance	01/22/2025	RELATION TO CONTAMINATION SOURCES

Created On: 05-21-2025 Updated On: 10-20-2025

Well Construction Report
WISCONSIN UNIQUE WELL NUMBER ACD981

Drinking Water and Groundwater - DG/5
Department of Natural Resources, Box 7921
Madison WI 53707
Form 3300-077A

Property Owner	PRASSE, CHRISTINE
Phone #	
Mailing Address	N3010 SHORE DR
City	MARINETTE
State	WI
Zip Code	54143
County	Marinette
Co. Permit #	
Notification #	9839928903
Completed	09-25-2025
Well Constructor (Business Name)	STEFFL DRILLING & PUMP INC
Lic. #	7843
Facility ID # (Public Wells)	
Well Plan Approval #	
Address	2295 66TH AVE NE WILMAR MN 56201
Approval Date (mm-dd-yyyy)	
Hicap Permanent Well #	
Common Well #	
Specific Capacity	0

1. Well Location

Town of PESHTIGO	Fire # (if avail.) N3010
Street Address or Road Name and Number	SHORE DRIVE
Subdivision Name	
Lot #	
Block #	
Latitude / Longitude in Decimal Degree (DD)	45.06756 °N -87.61913 °W
Method Code	GPS008
NW SW or Govt Lot #	
Section	17
Township	30 N
Range	24 E

2. Well Type Replacement
of previous unique well # WS712 constructed in

Reason for replaced or reconstructed well ?
CONTAMINATION

Construction Type Drilled

3. Well serves 1 # of HOME
Private,potable
Heat Exchange____# of drillholes

Hicap Well ? No
Hicap Property ? No
Hicap Potable ? No

4. Potential Contamination Sources - ON REVERSE SIDE

5. Drillhole Dimensions and Construction Method

Dia. (in.)	From (ft.)	To (ft.)
10	Surface	182
5.989	182	512

Upper Enlarged Drillhole		Lower Open Bedrock
Yes	Rotary - Mud Circulation	No
Yes	Rotary - Air	Yes
No	Rotary - Air & Foam	No
No	Drill-Through Casing Hammer	
No	Reverse Rotary	
No	Cable-tool Bit ____in. dia...	No
No	Dual Rotary	No
No	Temp. Outer Casing ____in. dia	
No	Removed? ____depth ft. (If NO explain on back side)	

8. Geology

Geology Codes				Type, Caving/Noncaving, Color, Hardness, etc...	From (ft.)	To (ft.)
K	S	I		K-BLACK S-SOFT/LOOSE I-SOIL-ORGANIC	Surface	1
T	S	S		T-TAN/BROWN S-SOFT/LOOSE S-SAND	1	43
T	S	C	S	T-TAN/BROWN S-SOFT/LOOSE C-CLAY S-SANDY	43	52
T	M	C	G	T-TAN/BROWN M-MEDIUM C-CLAY G-W/GRAVEL/STONES	52	107
G	H	L		G-GRAY H-HARD/FIRM L-LIMESTONE/DOLOMITE	107	291
T	H	H		T-TAN/BROWN H-HARD/FIRM H-SHALE	291	293
G	H	L		G-GRAY H-HARD/FIRM L-LIMESTONE/DOLOMITE	293	402
I	H	N		I-WHITE H-HARD/FIRM N-SANDSTONE	402	404
T	H	L		T-TAN/BROWN H-HARD/FIRM L-LIMESTONE/DOLOMITE	404	453
R	M	H		R-RED M-MEDIUM H-SHALE	453	457
G	H	L		G-GRAY H-HARD/FIRM L-LIMESTONE/DOLOMITE	457	460
R	M	H		R-RED M-MEDIUM H-SHALE	460	462
I	M	N		I-WHITE M-MEDIUM N-SANDSTONE	462	465
T	H	L		T-TAN/BROWN H-HARD/FIRM L-LIMESTONE/DOLOMITE	465	487
I	M	N		I-WHITE M-MEDIUM N-SANDSTONE	487	491
T	H	L		T-TAN/BROWN H-HARD/FIRM L-LIMESTONE/DOLOMITE	491	500
T	H	L		T-TAN/BROWN H-HARD/FIRM L-LIMESTONE/DOLOMITE	500	512

6. Casing, Liner, Screen

Dia. (in.)	Material, Weight, Specification Manufacturer & Method of Assembly	From (ft.)	To (ft.)
6	STEEL	Surface	182
Dia. (in.)	Screen type, material & slot size	From (ft.)	To (ft.)

7. Grout or Other Sealing Material

Method GROUTING - NEAT CEMENT

Kind of Sealing Material	From (ft.)	To (ft.)	# Sacks Cement
NEAT CEMENT GROUT	Surface	180	53 S

9. Static Water Level

10.6 ft. below ground surface

10. Pump Test

Pumping level 34 ft. below surface

Pumping at 14 GP M for 2 Hrs.

Pumping Method ? Test Pump

11. Well Is

18 in. above grade

Developed ? Yes

Disinfected ? Yes

Capped ? Yes

12. Notified Owner of need to fill & seal ? Yes

Filled & Sealed Well(s) as needed? Yes

13. Constructor / Supervisory Driller	Lic #	Date Signed
MJS	6637	10-01-2025
Drill Rig Operator	Lic or Reg #	Date Signed
AK	8951	10-01-2025

4a. Potential Contamination Sources Is the well located in floodplain ? No

Comment:

Created On: 05-21-2025 Updated On: 10-20-2025

Well Construction Report
WISCONSIN UNIQUE WELL NUMBER ACK091

Drinking Water and Groundwater - DG/5
Department of Natural Resources, Box 7921
Madison WI 53707
Form 3300-077A

Property Owner	SWANSON, ED
Phone #	
Mailing Address	N3087 WOODLAND ROAD
City	MARINETTE
State	WI
Zip Code	54143
County	Marinette
Co. Permit #	
Notification #	10039640801
Completed	11-06-2025
Well Constructor (Business Name)	GROUND SOURCE LLC
Lic. #	9443
Facility ID # (Public Wells)	
Well Plan Approval #	
Address	3671 MONROE ROAD DEPERE WI 54115
Approval Date (mm-dd-yyyy)	
Hicap Permanent Well #	
Common Well #	
Specific Capacity	0

1. Well Location

Town of PESHTIGO	Fire # (if avail.) N3087
Street Address or Road Name and Number	WOODLAND ROAD
Subdivision Name	
Lot #	
Block #	
Latitude / Longitude in Decimal Degree (DD)	45.0703 °N -87.617 °W
Method Code	GPS008
NW SW or Govt Lot #	
Section	17
Township	30 N
Range	24 E

2. Well Type Replacement

of previous unique well # constructed in

Reason for replaced or reconstructed well ?

WATER QUALITY

Construction Type Drilled

3. Well serves 1 # of HOME

Private,potable

Heat Exchange____# of drillholes

Hicap Well ? No

Hicap Property ? No

Hicap Potable ? No

4. Potential Contamination Sources - ON REVERSE SIDE

5. Drillhole Dimensions and Construction Method

Dia. (in.)	From (ft.)	To (ft.)
10	Surface	182
6	182	630

Upper Enlarged Drillhole		Lower Open Bedrock
Yes	Rotary - Mud Circulation	No
No	Rotary - Air	Yes
No	Rotary - Air & Foam	No
No	Drill-Through Casing Hammer	
No	Reverse Rotary	
No	Cable-tool Bit ____in. dia...	No
No	Dual Rotary	No
No	Temp. Outer Casing ____in. dia	
No	Removed? ____depth ft. (If NO explain on back side)	

8. Geology

Geology Codes				Type, Caving/Noncaving, Color, Hardness, etc...	From (ft.)	To (ft.)
		S		S-SAND	Surface	35
		C		C-CLAY	35	67
		Y		Y-SAND & GRAVEL	67	82
		C		C-CLAY	82	87
		L		L-LIMESTONE/DOLOMITE	87	150
		L	H	L-LIMESTONE/DOLOMITE H-SHALEY	150	225
		L		L-LIMESTONE/DOLOMITE	225	305
		L	H	L-LIMESTONE/DOLOMITE H-SHALEY	305	380
		L		L-LIMESTONE/DOLOMITE	380	455
		H		H-SHALE	455	457
		N		N-SANDSTONE	457	463
		L		L-LIMESTONE/DOLOMITE	463	610
		N		N-SANDSTONE	610	618
		L		L-LIMESTONE/DOLOMITE	618	630

6. Casing, Liner, Screen

Dia. (in.)	Material, Weight, Specification Manufacturer & Method of Assembly	From (ft.)	To (ft.)
6	NEW PLN END BLK STEEL WELDED 18.97.280 A53 NUCOR	Surface	182

Dia. (in.)	Screen type, material & slot size	From (ft.)	To (ft.)

7. Grout or Other Sealing Material

Method BRADENHEAD

Kind of Sealing Material	From (ft.)	To (ft.)	# Sacks Cement
NEAT CEMENT GROUT	Surface	182	70 S

9. Static Water Level	11. Well Is
10 ft. below ground surface	12 in. above grade
10. Pump Test	Developed ? Yes
Pumping level 140 ft. below surface	Disinfected ? Yes
Pumping at 20 GP M for 1 Hrs.	Capped ? Yes
Pumping Method ? Airlift	

12. Notified Owner of need to fill & seal ? No

Filled & Sealed Well(s) as needed? Yes

13. Constructor / Supervisory Driller	Lic #	Date Signed
TS	6667	11-12-2025
Drill Rig Operator	Lic or Reg #	Date Signed
CV		11-12-2025

4a. Potential Contamination Sources Is the well located in floodplain ? No

Type	Qualifier	Distance	Type	Qualifier	Distance
POWTS dispersal component (soil absorption unit or mound)		100	POWTS holding component (also known as holding tank)		75

Comment:

Created On: 11-12-2025 Updated On: 12-23-2025 Review Status: APPROVED

Well Construction Report
WISCONSIN UNIQUE WELL NUMBER ACE018

Drinking Water and Groundwater - DG/5
Department of Natural Resources, Box 7921
Madison WI 53707
Form 3300-077A

Property Owner	WEBER-MAAS, ELIZABETH
Phone #	
Mailing Address	N2932 SHORE DR
City	MARINETTE
State	WI
Zip Code	54143
County	Marinette
Co. Permit #	
Notification #	9839928907
Completed	09-24-2025
Well Constructor (Business Name)	STEFFL DRILLING & PUMP INC
Lic. #	7843
Facility ID # (Public Wells)	
Address	2295 66TH AVE NE WILMAR MN 56201
Well Plan Approval #	
Approval Date (mm-dd-yyyy)	
Hicap Permanent Well #	
Common Well #	
Specific Capacity	0.5

1. Well Location

Town of PESHTIGO	Fire # (if avail.) N2932
Street Address or Road Name and Number	SHORE DRIVE
Subdivision Name	
Lot #	
Block #	
Latitude / Longitude in Decimal Degree (DD)	45.0648 °N -87.61922 °W
Method Code	GPS008
SW SW or Govt Lot #	
Section	17
Township	30 N
Range	24 E

2. Well Type Replacement

of previous unique well # constructed in

Reason for replaced or reconstructed well ?

CONTAMINATION

Construction Type Drilled

3. Well serves 1 # of HOME

Private,potable

Heat Exchange____# of drillholes

Hicap Well ? No

Hicap Property ? No

Hicap Potable ? No

4. Potential Contamination Sources - ON REVERSE SIDE

5. Drillhole Dimensions and Construction Method

Dia. (in.)	From (ft.)	To (ft.)
9.875	Surface	186
5.96	186	525

Upper Enlarged Drillhole		Lower Open Bedrock
Yes	Rotary - Mud Circulation	No
Yes	Rotary - Air	Yes
No	Rotary - Air & Foam	No
No	Drill-Through Casing Hammer	
No	Reverse Rotary	
No	Cable-tool Bit ____in. dia...	No
No	Dual Rotary	No
No	Temp. Outer Casing ____in. dia	
No	Removed? ____depth ft. (If NO explain on back side)	

8. Geology

Geology Codes				Type, Caving/Noncaving, Color, Hardness, etc...	From (ft.)	To (ft.)
K	S	I		K-BLACK S-SOFT/LOOSE I-SOIL-ORGANIC	Surface	1
T	S	S		T-TAN/BROWN S-SOFT/LOOSE S-SAND	1	40
T	M	C	G	T-TAN/BROWN M-MEDIUM C-CLAY G-W/GRAVEL/STONES	40	110
	H	L		H-HARD/FIRM L-LIMESTONE/DOLOMITE	110	459
R	M	H		R-RED M-MEDIUM H-SHALE	459	465
	H	L		H-HARD/FIRM L-LIMESTONE/DOLOMITE	465	525

6. Casing, Liner, Screen

Dia. (in.)	Material, Weight, Specification Manufacturer & Method of Assembly	From (ft.)	To (ft.)
6	STEEL	Surface	186
Dia. (in.)	**Screen type, material & slot size**	**From (ft.)**	**To (ft.)**

9. Static Water Level

10.6 ft. below ground surface

10. Pump Test

Pumping level 39 ft. below surface

Pumping at 15 GP M for 2 Hrs.

Pumping Method ? Test Pump

11. Well Is

18 in. above grade

Developed ? Yes

Disinfected ? Yes

Capped ? Yes

7. Grout or Other Sealing Material

Method GROUTING - NEAT CEMENT

Kind of Sealing Material	From (ft.)	To (ft.)	# Sacks Cement
NEAT CEMENT GROUT	Surface	186	52 S

12. Notified Owner of need to fill & seal ? Yes

Filled & Sealed Well(s) as needed? Yes

13. Constructor / Supervisory Driller	Lic #	Date Signed
MJS	6637	10-01-2025
Drill Rig Operator	**Lic or Reg #**	**Date Signed**
AK	8951	10-01-2025

4a. Potential Contamination Sources Is the well located in floodplain ? No

Comment:

Created On: 05-22-2025 Updated On: 10-20-2025

Well Construction Report
WISCONSIN UNIQUE WELL NUMBER ACD978

Drinking Water and Groundwater - DG/5
Department of Natural Resources, Box 7921
Madison WI 53707
Form 3300-077A

Property Owner	NOEL, MICHAEL
Phone #	
Mailing Address	W470 OAKWOOD BEACH RD
City	MARINETTE
State	WI
Zip Code	54143
County	Marinette
Co. Permit #	
Notification #	9839841801
Completed	09-23-2025
Well Constructor (Business Name)	STEFFL DRILLING & PUMP INC
Lic. #	7843
Facility ID # (Public Wells)	
Well Plan Approval #	
Address	2295 66TH AVE NE WILMAR MN 56201
Approval Date (mm-dd-yyyy)	
Hicap Permanent Well #	
Common Well #	
Specific Capacity	0

3. Well serves 1 # of HOME
Private,potable
Heat Exchange____# of drillholes

Hicap Well ? No
Hicap Property ? No
Hicap Potable ? No

1. Well Location
Town of PESHTIGO
Fire # (if avail.) W470
Street Address or Road Name and Number
OAKWOOD BEACH RD
Subdivision Name
Lot #
Block #
Latitude / Longitude in Decimal Degree (DD) 45.0676 °N -87.6178 °W
Method Code GPS008
NW SW or Govt Lot #
Section 17
Township 30 N
Range 24 E

2. Well Type Replacement
of previous unique well # constructed in
Reason for replaced or reconstructed well ?
CONTAMINATION
Construction Type Drilled

4. Potential Contamination Sources - ON REVERSE SIDE

5. Drillhole Dimensions and Construction Method

Dia. (in.)	From (ft.)	To (ft.)
10	Surface	180
5.897	180	523

Upper Enlarged Drillhole		Lower Open Bedrock
Yes	Rotary - Mud Circulation	No
Yes	Rotary - Air	Yes
No	Rotary - Air & Foam	No
No	Drill-Through Casing Hammer	
No	Reverse Rotary	
No	Cable-tool Bit ____in. dia...	No
No	Dual Rotary	No
No	Temp. Outer Casing ____in. dia	
No	Removed? ____depth ft. (If NO explain on back side)	

8. Geology

Geology Codes				Type, Caving/Noncaving, Color, Hardness, etc...	From (ft.)	To (ft.)
K	S	I		K-BLACK S-SOFT/LOOSE I-SOIL-ORGANIC	Surface	1
T	S	S		T-TAN/BROWN S-SOFT/LOOSE S-SAND	1	26
T	S	C	S	T-TAN/BROWN S-SOFT/LOOSE C-CLAY S-SANDY	26	83
R	M	C	G	R-RED M-MEDIUM C-CLAY G-W/GRAVEL/STONES	83	106
G	H	L		G-GRAY H-HARD/FIRM L-LIMESTONE/DOLOMITE	106	181
G	H	L		G-GRAY H-HARD/FIRM L-LIMESTONE/DOLOMITE	181	332
R	H	H		R-RED H-HARD/FIRM H-SHALE	332	338
I	S	N		I-WHITE S-SOFT/LOOSE N-SANDSTONE	338	357
T	M	L		T-TAN/BROWN M-MEDIUM L-LIMESTONE/DOLOMITE	357	397
I	S	N		I-WHITE S-SOFT/LOOSE N-SANDSTONE	397	400
G	H	L		G-GRAY H-HARD/FIRM L-LIMESTONE/DOLOMITE	400	452
R	H	H		R-RED H-HARD/FIRM H-SHALE	452	454
I	S	N		I-WHITE S-SOFT/LOOSE N-SANDSTONE	454	457
T	M	L		T-TAN/BROWN M-MEDIUM L-LIMESTONE/DOLOMITE	457	523

6. Casing, Liner, Screen

Dia. (in.)	Material, Weight, Specification Manufacturer & Method of Assembly	From (ft.)	To (ft.)
6	STEEL	Surface	180

Dia. (in.)	Screen type, material & slot size	From (ft.)	To (ft.)

7. Grout or Other Sealing Material

Method NEAT CEMENT GROUT

Kind of Sealing Material	From (ft.)	To (ft.)	# Sacks Cement
NEAT CEMENT GROUT	Surface	180	58 S

9. Static Water Level

11 ft. below ground surface

10. Pump Test

Pumping level 37 ft. below surface

Pumping at 14 GP M for 2 Hrs.

Pumping Method ? Test Pump

11. Well Is

18 in. above grade

Developed ? Yes

Disinfected ? Yes

Capped ? Yes

12. Notified Owner of need to fill & seal ? Yes

Filled & Sealed Well(s) as needed? Yes

13. Constructor / Supervisory Driller	Lic #	Date Signed
MJS	6637	10-01-2025
Drill Rig Operator	Lic or Reg #	Date Signed
JB	8950	10-01-2025

4a. Potential Contamination Sources Is the well located in floodplain ? No

Comment:

Created On: 05-21-2025 Updated On: 10-20-2025

WISCONSIN UNIQUE WELL NUMBER **ACD978**

Well Construction Report
WISCONSIN UNIQUE WELL NUMBER ACH827

Drinking Water and Groundwater - DG/5
Department of Natural Resources, Box 7921
Madison WI 53707
Form 3300-077A

Property Owner	ZOELLNER, PAUL
Phone #	
Mailing Address	2601 BROOKDALE AVE
City	GREEN BAY
State	WI
Zip Code	54313
County	Marinette
Co. Permit #	
Notification #	
Completed	09-06-2025
Well Constructor (Business Name)	TRAUT COMPANIES
Lic. #	5912
Facility ID # (Public Wells)	
Well Plan Approval #	
Address	32640 COUNTY RD 133 SAINT JOSEPH MN 56374
Approval Date (mm-dd-yyyy)	
Hicap Permanent Well #	
Common Well #	
Specific Capacity	0.1

1. Well Location

Town of PESHTIGO	Fire # (if avail.) N2821
Street Address or Road Name and Number	SHORE DR
Subdivision Name	
Lot #	
Block #	
Latitude / Longitude in Decimal Degree (DD)	45.06075 °N -87.62053 °W
Method Code	GPS008
NE NE or Govt Lot #	
Section	19
Township	30 N
Range	24 E

2. Well Type Reconstruction

of previous unique well # constructed in

Reason for replaced or reconstructed well ?

CASE OFF UPPER PORTION OF ROCK

Construction Type Other

3. Well serves 1 # of HOME

Private,potable

Heat Exchange____# of drillholes

Hicap Well ? No

Hicap Property ? No

Hicap Potable ? No

4. Potential Contamination Sources - ON REVERSE SIDE

5. Drillhole Dimensions and Construction Method

Dia. (in.)	From (ft.)	To (ft.)
6	Surface	477

Upper Enlarged Drillhole		Lower Open Bedrock
No	Rotary - Mud Circulation	No
No	Rotary - Air	No
No	Rotary - Air & Foam	No
No	Drill-Through Casing Hammer	
No	Reverse Rotary	
No	Cable-tool Bit ____in. dia...	No
No	Dual Rotary	No
No	Temp. Outer Casing ____in. dia	

6. Casing, Liner, Screen

Dia. (in.)	Material, Weight, Specification Manufacturer & Method of Assembly	From (ft.)	To (ft.)
6	UNKNOWN	0	107
4	STEEL, 10.79LB/FT, A53, WELDED JOINTS	Surface	303

Dia. (in.)	Screen type, material & slot size	From (ft.)	To (ft.)

7. Grout or Other Sealing Material

Method BRADENHEAD

Kind of Sealing Material	From (ft.)	To (ft.)	# Sacks Cement
NEAT CEMENT GROUT	Surface	303	40 S

8. Geology

9. Static Water Level

7 ft. below ground surface

10. Pump Test

Pumping level 477 ft. below surface

Pumping at 30 GP M for 4 Hrs.

Pumping Method ? Airlift

11. Well Is

16 in. above grade

Developed ? Yes

Disinfected ? Yes

Capped ? Yes

12. Notified Owner of need to fill & seal ? No

Filled & Sealed Well(s) as needed? No

13. Constructor / Supervisory Driller	Lic #	Date Signed
MT	5912	09-06-2025
Drill Rig Operator	Lic or Reg #	Date Signed

4a. Potential Contamination Sources Is the well located in floodplain ? No

Comment: NO WELL LOG FOUND FOR THIS WELL. ARCADIS VIDEOED WELL AND FOUND TOTAL DEEP OF 477'. 6" CASING TO 107'. TRAUT INSTALLED 4" LINER TO 303' AND PRESSURE GROUTED WITH NEAT CEMENT.

Created On: 09-11-2025 Updated On: 10-21-2025

UPDATED 10/1/25

Well Construction Report
WISCONSIN UNIQUE WELL NUMBER ACK183

Drinking Water and Groundwater - DG/5
Department of Natural Resources, Box 7921
Madison WI 53707

Form 3300-077A

Property Owner: SALEM, YASSER	Phone #: (715)923-0810
Mailing Address: N1996 CT RD BB	
City: MARINETTE	State: WI; Zip Code: 54143

County	Co. Permit #	Notification #	Completed
Marinette		10025413501	11-12-2025

Well Constructor (Business Name)	Lic. #	Facility ID # (Public Wells)
DRILL BABY DRILL LLC	9442	

Address: DBA LUISIER WELL DRILLING INC 220 HANK MARKS DR OCONTO FALLS WI 54154

Well Plan Approval #

Approval Date (mm-dd-yyyy)

Hicap Permanent Well # | Common Well # | Specific Capacity: 0

1. Well Location

Town of PESHTIGO | Fire # (if avail.): N2852

Street Address or Road Name and Number: SHORE DR

Subdivision Name | Lot # | Block #

Latitude / Longitude in Decimal Degree (DD)		Method Code
45.0614 °N	-87.6185 °W	SCR002

NW or Govt Lot #	NW	Section	Township	Range
		20	30 N	24 E

2. Well Type Replacement

of previous unique well # constructed in

Reason for replaced or reconstructed well ?

WATER QUALITY

Construction Type: Drilled

3. Well serves 1 # of HOME

Private,potable

Heat Exchange____# of drillholes

Hicap Well ? No

Hicap Property ? No

Hicap Potable ? No

4. Potential Contamination Sources - ON REVERSE SIDE

5. Drillhole Dimensions and Construction Method

Dia. (in.)	From (ft.)	To (ft.)
15.75	Surface	6
15.75	6	109
9.875	109	186
6	186	542

Upper Enlarged Drillhole		Lower Open Bedrock
Yes	Rotary - Mud Circulation	No
No	Rotary - Air	Yes
No	Rotary - Air & Foam	No
No	Drill-Through Casing Hammer	
No	Reverse Rotary	
No	Cable-tool Bit ____in. dia...	No
No	Dual Rotary	No
Yes	Temp. Outer Casing 10in. dia	
Yes	Removed? 109depth ft. (If NO explain on back side)	

8. Geology

Geology Codes				Type, Caving/Noncaving, Color, Hardness, etc...	From (ft.)	To (ft.)
		S		S-SAND	Surface	26
		C		C-CLAY	26	84
		Z		Z-CLAY & GRAVEL	84	102
	H	C		H-HARD/FIRM C-CLAY	102	109
		L		L-LIMESTONE/DOLOMITE	109	182
U		L	H	U-BLUE L-LIMESTONE/DOLOMITE H-SHALEY	182	334
R		H		R-RED H-SHALE	334	352
		L		L-LIMESTONE/DOLOMITE	352	450
R		H		R-RED H-SHALE	450	455
		L		L-LIMESTONE/DOLOMITE	455	478
R		H		R-RED H-SHALE	478	480
		L		L-LIMESTONE/DOLOMITE	480	542

6. Casing, Liner, Screen

Dia. (in.)	Material, Weight, Specification Manufacturer & Method of Assembly	From (ft.)	To (ft.)
6	NEW P.E. 18.97 WHEATLAND A-53	Surface	186

Dia. (in.)	Screen type, material & slot size	From (ft.)	To (ft.)

7. Grout or Other Sealing Material

Method: BRADENHEAD

Kind of Sealing Material	From (ft.)	To (ft.)	# Sacks Cement
BENTONITE CHIPS	Surface	6	20 S
NEAT CEMENT GROUT	6	186	110 S

9. Static Water Level	11. Well Is
15 ft. below ground surface	24 in. above grade
10. Pump Test	Developed ? Yes
Pumping level 380 ft. below surface	Disinfected ? Yes
Pumping at 29.8 GP M for 0.5 Hrs.	Capped ? Yes
Pumping Method ? Airlift	

12. Notified Owner of need to fill & seal ? Yes

Filled & Sealed Well(s) as needed? Yes

13. Constructor / Supervisory Driller	Lic #	Date Signed
KM	5864	11-12-2025
Drill Rig Operator	Lic or Reg #	Date Signed
JM	9432	11-12-2025

4a. Potential Contamination Sources Is the well located in floodplain ? No

Type	Qualifier	Distance	Type	Qualifier	Distance
POWTS dispersal component (soil absorption unit or mound)	=	82	Septic or Holding, or POWTS Tank	=	66

Comment: WE WILL BE INSTALLING THE WATER SYSTEM.

Created On: 11-14-2025 Updated On: 12-01-2025

WISCONSIN UNIQUE WELL NUMBER **ACK183**

Well Construction Report
WISCONSIN UNIQUE WELL NUMBER ACE019

Drinking Water and Groundwater - DG/5
Department of Natural Resources, Box 7921
Madison WI 53707
Form 3300-077A

Property Owner	BOLEN, PATRICK
Phone #	
Mailing Address	W622 RADER RD
City	MARINETTE
State	WI
Zip Code	54143
County	Marinette
Co. Permit #	
Notification #	9881665501
Completed	09-22-2025
Well Constructor (Business Name)	STEFFL DRILLING & PUMP INC
Lic. #	7843
Facility ID # (Public Wells)	
Well Plan Approval #	
Address	2295 66TH AVE NE WILMAR MN 56201
Approval Date (mm-dd-yyyy)	
Hicap Permanent Well #	
Common Well #	
Specific Capacity	0

3. Well serves 1 # of HOME
Private,potable
Heat Exchange____# of drillholes

Hicap Well ? No
Hicap Property ? No
Hicap Potable ? No

1. Well Location
Town of PESHTIGO
Fire # (if avail.) W622
Street Address or Road Name and Number: RADER ROAD
Subdivision Name
Lot #
Block #
Latitude / Longitude in Decimal Degree (DD): 45.05686 °N -87.62458 °W
Method Code: GPS008
SW NE or Govt Lot #
Section 19
Township 30 N
Range 24 E

2. Well Type Replacement
of previous unique well # constructed in
Reason for replaced or reconstructed well ?
CONTAMINATION
Construction Type Drilled

4. Potential Contamination Sources - ON REVERSE SIDE

5. Drillhole Dimensions and Construction Method

Dia. (in.)	From (ft.)	To (ft.)
9.875	Surface	180
5.93	180	505

Upper Enlarged Drillhole		Lower Open Bedrock
Yes	Rotary - Mud Circulation	No
Yes	Rotary - Air	Yes
No	Rotary - Air & Foam	No
No	Drill-Through Casing Hammer	
No	Reverse Rotary	
No	Cable-tool Bit ____in. dia...	No
No	Dual Rotary	No
No	Temp. Outer Casing ____in. dia	
No	Removed? ____depth ft. (If NO explain on back side)	

8. Geology

Geology Codes				Type, Caving/Noncaving, Color, Hardness, etc...	From (ft.)	To (ft.)
K	S	I		K-BLACK S-SOFT/LOOSE I-SOIL-ORGANIC	Surface	1
T	S	S		T-TAN/BROWN S-SOFT/LOOSE S-SAND	1	23
T	M	C		T-TAN/BROWN M-MEDIUM C-CLAY	23	45
T	B	C	G	T-TAN/BROWN B-BROKEN C-CLAY G-W/GRAVEL/STONES	45	104
	H	L		H-HARD/FIRM L-LIMESTONE/DOLOMITE	104	451
R	H	H		R-RED H-HARD/FIRM H-SHALE	451	462
	H	L		H-HARD/FIRM L-LIMESTONE/DOLOMITE	462	505

6. Casing, Liner, Screen

Dia. (in.)	Material, Weight, Specification Manufacturer & Method of Assembly	From (ft.)	To (ft.)
6	STEEL	Surface	180
Dia. (in.)	**Screen type, material & slot size**	**From (ft.)**	**To (ft.)**

7. Grout or Other Sealing Material

Method NEAT CEMENT GROUT

Kind of Sealing Material	From (ft.)	To (ft.)	# Sacks Cement
NEAT CEMENT GROUT	Surface	180	48 S

9. Static Water Level	11. Well Is
5.3 ft. below ground surface	18 in. above grade
10. Pump Test	Developed ? Yes
Pumping level 26 ft. below surface	Disinfected ? Yes
Pumping at 12 GP M for 2 Hrs.	Capped ? Yes
Pumping Method ? Test Pump	

12. Notified Owner of need to fill & seal ? Yes

Filled & Sealed Well(s) as needed? Yes

13. Constructor / Supervisory Driller	Lic #	Date Signed
MJS	6637	10-01-2025
Drill Rig Operator	Lic or Reg #	Date Signed
JB	8950	10-01-2025

4a. Potential Contamination Sources Is the well located in floodplain ? No

Comment:

Created On: 05-22-2025 Updated On: 11-07-2025

Well Construction Report
WISCONSIN UNIQUE WELL NUMBER ACE015

Drinking Water and Groundwater - DG/5
Department of Natural Resources, Box 7921
Madison WI 53707
Form 3300-077A

Property Owner	KASTER, SCOTT
Phone #	
Mailing Address	N3068 SHORE DR
City	MARINETTE
State	WI
Zip Code	54143
County	Marinette
Co. Permit #	
Notification #	9839928906
Completed	09-25-2025
Well Constructor (Business Name)	STEFFL DRILLING & PUMP INC
Lic. #	7843
Facility ID # (Public Wells)	
Well Plan Approval #	
Address	2295 66TH AVE NE WILMAR MN 56201
Approval Date (mm-dd-yyyy)	
Hicap Permanent Well #	
Common Well #	
Specific Capacity	0

3. Well serves 1 # of HOME
Private,potable
Heat Exchange____# of drillholes

Hicap Well ? No
Hicap Property ? No
Hicap Potable ? No

1. Well Location
Town of PESHTIGO
Fire # (if avail.) N3068
Street Address or Road Name and Number: SHORE DRIVE
Subdivision Name
Lot #
Block #
Latitude / Longitude in Decimal Degree (DD): 45.0696 °N -87.61881 °W
Method Code: GPS008
NW SW or Govt Lot #
Section: 17
Township: 30 N
Range: 24 E

2. Well Type Replacement
of previous unique well # SR305 constructed in
Reason for replaced or reconstructed well ?
CONTAMINATION
Construction Type Drilled

4. Potential Contamination Sources - ON REVERSE SIDE

5. Drillhole Dimensions and Construction Method

Dia. (in.)	From (ft.)	To (ft.)
9.875	Surface	182
5.895	182	624

Upper Enlarged Drillhole		Lower Open Bedrock
Yes	Rotary - Mud Circulation	No
Yes	Rotary - Air	Yes
No	Rotary - Air & Foam	No
No	Drill-Through Casing Hammer	
No	Reverse Rotary	
No	Cable-tool Bit ____in. dia...	No
No	Dual Rotary	No
No	Temp. Outer Casing ____in. dia	
No	Removed? ____depth ft. (If NO explain on back side)	

8. Geology

Geology Codes				Type, Caving/Noncaving, Color, Hardness, etc...	From (ft.)	To (ft.)
K	S	I		K-BLACK S-SOFT/LOOSE I-SOIL-ORGANIC	Surface	1
T	S	S		T-TAN/BROWN S-SOFT/LOOSE S-SAND	1	21
T	M	S	C	T-TAN/BROWN M-MEDIUM S-SAND C-CLAYEY	21	52
T	M	C	G	T-TAN/BROWN M-MEDIUM C-CLAY G-W/GRAVEL/STONES	52	107
	H	L		H-HARD/FIRM L-LIMESTONE/DOLOMITE	107	293
T	H	H		T-TAN/BROWN H-HARD/FIRM H-SHALE	293	296
G	H	L		G-GRAY H-HARD/FIRM L-LIMESTONE/DOLOMITE	296	309
G	H	H		G-GRAY H-HARD/FIRM H-SHALE	309	315
G	H	L		G-GRAY H-HARD/FIRM L-LIMESTONE/DOLOMITE	315	438
I	H	N		I-WHITE H-HARD/FIRM N-SANDSTONE	438	440
G	H	L		G-GRAY H-HARD/FIRM L-LIMESTONE/DOLOMITE	440	469
R	H	H		R-RED H-HARD/FIRM H-SHALE	469	481
I	H	N		I-WHITE H-HARD/FIRM N-SANDSTONE	481	484
T	H	L		T-TAN/BROWN H-HARD/FIRM L-LIMESTONE/DOLOMITE	484	511
I	H	N		I-WHITE H-HARD/FIRM N-SANDSTONE	511	518
T	H	L		T-TAN/BROWN H-HARD/FIRM L-LIMESTONE/DOLOMITE	518	565
R	H	H		R-RED H-HARD/FIRM H-SHALE	565	572

Geology Codes				Type, Caving/Noncaving, Color, Hardness, etc...	From (ft.)	To (ft.)
T	H	L		T-TAN/BROWN H-HARD/FIRM L-LIMESTONE/DOLOMITE	572	574
G	H	H		G-GRAY H-HARD/FIRM H-SHALE	574	576
G	H	L		G-GRAY H-HARD/FIRM L-LIMESTONE/DOLOMITE	576	624

6. Casing, Liner, Screen

Dia. (in.)	Screen type, material & slot size	From (ft.)	To (ft.)
6	STEEL	0	182

7. Grout or Other Sealing Material

Method GROUTING - NEAT CEMENT

Kind of Sealing Material	From (ft.)	To (ft.)	# Sacks Cement
NEAT CEMENT GROUT	Surface	182	52 S

9. Static Water Level

10.6 ft. below ground surface

10. Pump Test

Pumping level 39 ft. below surface

Pumping at 15 GP M for 2 Hrs.

Pumping Method ? Test Pump

11. Well Is

18 in. above grade

Developed ? Yes

Disinfected ? Yes

Capped ? Yes

12. Notified Owner of need to fill & seal ? Yes

Filled & Sealed Well(s) as needed? Yes

13. Constructor / Supervisory Driller	Lic #	Date Signed
MJS	6637	10-01-2025
Drill Rig Operator	Lic or Reg #	Date Signed
AK	8951	10-01-2025

4a. Potential Contamination Sources Is the well located in floodplain ? No

Comment:

Created On: 05-22-2025 Updated On: 10-20-2025

Well Construction Report
WISCONSIN UNIQUE WELL NUMBER YC726

Drinking Water and Groundwater - DG/5
Department of Natural Resources, Box 7921
Madison WI 53707
Form 3300-077A

Property Owner	EGGENER, JERRY
Phone #	(715)732-1632
Mailing Address	N2731 SHORE DR
City	MARINETTE
State	WI
Zip Code	54143
County	Marinette
Co. Permit #	
Notification #	6897581701
Completed	08-30-2017
Well Constructor (Business Name)	KOZIKOWSKI WELL & PUMP INC
Lic. #	8629
Facility ID # (Public Wells)	
Well Plan Approval #	
Address	W5515 ELMWOOD RD MENOMINEE MI 49858
Approval Date (mm-dd-yyyy)	
Hicap Permanent Well #	
Common Well #	
Specific Capacity	0.5

1. Well Location

Town of PESHTIGO	Fire # (if avail.) N2731
Street Address or Road Name and Number	N2731 SHORE DR
Subdivision Name	
Lot #	
Block #	
Latitude / Longitude in Decimal Degree (DD)	45.05778 °N -87.62183 °W
Method Code	GPS008
SE NE or Govt Lot #	
Section	19
Township	30 N
Range	24 E

2. Well Type Replacement

of previous unique well # constructed in

Reason for replaced or reconstructed well ?

NON COMPLYING SANDPOINT

Construction Type Drilled

3. Well serves 1 # of

Private,potable

Heat Exchange____# of drillholes

Hicap Well ? No

Hicap Property ? No

Hicap Potable ? No

4. Potential Contamination Sources - ON REVERSE SIDE

5. Drillhole Dimensions and Construction Method

Dia. (in.)	From (ft.)	To (ft.)
8.75	Surface	110
6	110	116

Upper Enlarged Drillhole		Lower Open Bedrock
Yes	Rotary - Mud Circulation	No
No	Rotary - Air	Yes
No	Rotary - Air & Foam	No
No	Drill-Through Casing Hammer	
No	Reverse Rotary	
No	Cable-tool Bit ____in. dia...	No
No	Dual Rotary	No
No	Temp. Outer Casing ____in. dia	
No	Removed? ____depth ft. (If NO explain on back side)	

8. Geology

Geology Codes				Type, Caving/Noncaving, Color, Hardness, etc...	From (ft.)	To (ft.)
-	N	S	-	SAND, FINE	Surface	18
-	-	S	M	SILTY SAND	18	36
-	-	C	-	CLAY	36	78
-	-	C	G	CLAY & STONE	78	94
-	C	U	-	STICKY CLAY	94	110
-	-	L	-	LIMESTONE	110	116

6. Casing, Liner, Screen

Dia. (in.)	Material, Weight, Specification Manufacturer & Method of Assembly	From (ft.)	To (ft.)
6	BLACK STEEL 18.97 ASTM A53-B WHEATLAND WELDED JOINTS	Surface	112
Dia. (in.)	**Screen type, material & slot size**	**From (ft.)**	**To (ft.)**

9. Static Water Level

6 ft. below ground surface

10. Pump Test

Pumping level 25 ft. below surface

Pumping at 10 GP M for 0.5 Hrs.

Pumping Method ?

11. Well Is

24 in. above grade

Developed ? Yes

Disinfected ? Yes

Capped ? Yes

7. Grout or Other Sealing Material

Method

Kind of Sealing Material	From (ft.)	To (ft.)	# Sacks Cement
DRILLING MUD & CUTTINGS	Surface	112	S

12. Notified Owner of need to fill & seal ? No

Filled & Sealed Well(s) as needed? Yes

WILL RETURN AT LATER DATE

13. Constructor / Supervisory Driller	Lic #	Date Signed
BK		
Drill Rig Operator	Lic or Reg #	Date Signed

4a. Potential Contamination Sources Is the well located in floodplain ? No

Type	Qualifier	Distance	Type	Qualifier	Distance
POWTS dispersal component (soil absorption unit or mound)		140	Building Overhang		100
			Septic or Holding, or POWTS Tank		130

Comment:

Abandonment Type	Abandonment Date	Procedure	Reason
	08/25/2025		REPLACED BY AAE189

Created On: 10-09-2017 Updated On: 11-04-2025

Well Construction Report
WISCONSIN UNIQUE WELL NUMBER ACE012

Drinking Water and Groundwater - DG/5
Department of Natural Resources, Box 7921
Madison WI 53707
Form 3300-077A

Property Owner	LAWATSCH, KAITLYN
Phone #	
Mailing Address	N2938 SHORE DR
City	MARINETTE
State	WI
Zip Code	54143
County	Marinette
Co. Permit #	
Notification #	9839928908
Completed	09-22-2025
Well Constructor (Business Name)	STEFFL DRILLING & PUMP INC
Lic. #	7843
Facility ID # (Public Wells)	
Address	2295 66TH AVE NE WILMAR MN 56201
Well Plan Approval #	
Approval Date (mm-dd-yyyy)	
Hicap Permanent Well #	
Common Well #	
Specific Capacity	0

1. Well Location

Town of PESHTIGO	Fire # (if avail.) N2938
Street Address or Road Name and Number	SHORE DRIVE
Subdivision Name	
Lot #	
Block #	
Latitude / Longitude in Decimal Degree (DD)	45.06505 °N -87.61913 °W
Method Code	GPS008
SW SW or Govt Lot #	
Section	17
Township	30 N
Range	24 E

2. Well Type Replacement

of previous unique well # constructed in

Reason for replaced or reconstructed well ?

CONTAMINATION

Construction Type Drilled

3. Well serves 1 # of HOME

Private,potable

Heat Exchange____# of drillholes

Hicap Well ? No

Hicap Property ? No

Hicap Potable ? No

4. Potential Contamination Sources - ON REVERSE SIDE

5. Drillhole Dimensions and Construction Method

Dia. (in.)	From (ft.)	To (ft.)
10	Surface	187
5.995	187	565

Upper Enlarged Drillhole		Lower Open Bedrock
Yes	Rotary - Mud Circulation	No
Yes	Rotary - Air	Yes
No	Rotary - Air & Foam	No
No	Drill-Through Casing Hammer	
No	Reverse Rotary	
No	Cable-tool Bit ____in. dia...	No
No	Dual Rotary	No
No	Temp. Outer Casing ____in. dia	
No	Removed? ____depth ft. (If NO explain on back side)	

8. Geology

Geology Codes				Type, Caving/Noncaving, Color, Hardness, etc...	From (ft.)	To (ft.)
K	S	I		K-BLACK S-SOFT/LOOSE I-SOIL-ORGANIC	Surface	1
T	S	S		T-TAN/BROWN S-SOFT/LOOSE S-SAND	1	35
T	S	C	S	T-TAN/BROWN S-SOFT/LOOSE C-CLAY S-SANDY	35	43
T	M	C		T-TAN/BROWN M-MEDIUM C-CLAY	43	58
T	H	G		T-TAN/BROWN H-HARD/FIRM G-GRAVEL/STONES	58	58
T	M	C	G	T-TAN/BROWN M-MEDIUM C-CLAY G-W/GRAVEL/STONES	58	64
	H	G		H-HARD/FIRM G-GRAVEL/STONES	64	65
T	M	C	G	T-TAN/BROWN M-MEDIUM C-CLAY G-W/GRAVEL/STONES	65	112
G	H	L		G-GRAY H-HARD/FIRM L-LIMESTONE/DOLOMITE	112	198
G	M	L		G-GRAY M-MEDIUM L-LIMESTONE/DOLOMITE	198	341
G	H	L		G-GRAY H-HARD/FIRM L-LIMESTONE/DOLOMITE	341	403
G	H	L		G-GRAY H-HARD/FIRM L-LIMESTONE/DOLOMITE	403	459
R	S	H		R-RED S-SOFT/LOOSE H-SHALE	459	466
G	H	L		G-GRAY H-HARD/FIRM L-LIMESTONE/DOLOMITE	466	467
R	S	H		R-RED S-SOFT/LOOSE H-SHALE	467	472
G	H	L		G-GRAY H-HARD/FIRM L-LIMESTONE/DOLOMITE	472	476
I	S	N		I-WHITE S-SOFT/LOOSE N-SANDSTONE	476	478

Geology Codes				Type, Caving/Noncaving, Color, Hardness, etc...	From (ft.)	To (ft.)
G	M	L	N	G-GRAY M-MEDIUM L-LIMESTONE/DOLOMITE N-W/SANDSTONE	478	483
G	H	L		G-GRAY H-HARD/FIRM L-LIMESTONE/DOLOMITE	483	502
	F	L		F-FRACTURED L-LIMESTONE/DOLOMITE	502	505
G	H	L		G-GRAY H-HARD/FIRM L-LIMESTONE/DOLOMITE	505	565

6. Casing, Liner, Screen

Dia. (in.)	Material, Weight, Specification Manufacturer & Method of Assembly	From (ft.)	To (ft.)
6	STEEL	Surface	187
Dia. (in.)	Screen type, material & slot size	From (ft.)	To (ft.)

7. Grout or Other Sealing Material

Method GROUTING - NEAT CEMENT

Kind of Sealing Material	From (ft.)	To (ft.)	# Sacks Cement
NEAT CEMENT GROUT	Surface	187	56 S

9. Static Water Level

9 ft. below ground surface

10. Pump Test

Pumping level 90 ft. below surface

Pumping at 12 GP M for 2 Hrs.

Pumping Method ? Test Pump

11. Well Is

18 in. above grade

Developed ? Yes

Disinfected ? Yes

Capped ? Yes

12. Notified Owner of need to fill & seal ? Yes

Filled & Sealed Well(s) as needed? Yes

13. Constructor / Supervisory Driller	Lic #	Date Signed
MJS	6637	10-01-2025
Drill Rig Operator	Lic or Reg #	Date Signed
AK	8951	10-01-2025

4a. Potential Contamination Sources Is the well located in floodplain ? No

Comment:

Created On: 05-22-2025 Updated On: 10-20-2025

WISCONSIN UNIQUE WELL NUMBER **ACE012**

Well Construction Report
WISCONSIN UNIQUE WELL NUMBER ACE014

Drinking Water and Groundwater - DG/5
Department of Natural Resources, Box 7921
Madison WI 53707
Form 3300-077A

Property Owner	SPENCER, KEVIN
Phone #	
Mailing Address	W2796 SHORE DR
City	MARINETTE
State	WI
Zip Code	54143
County	Marinette
Co. Permit #	
Notification #	9839928910
Completed	09-23-2025
Well Constructor (Business Name)	STEFFL DRILLING & PUMP INC
Lic. #	7843
Facility ID # (Public Wells)	
Well Plan Approval #	
Address	2295 66TH AVE NE WILMAR MN 56201
Approval Date (mm-dd-yyyy)	
Hicap Permanent Well #	
Common Well #	
Specific Capacity	0

1. Well Location

Town of PESHTIGO	Fire # (if avail.) W2796
Street Address or Road Name and Number	SHORE DRIVE
Subdivision Name	
Lot #	
Block #	
Latitude / Longitude in Decimal Degree (DD)	45.05995 °N -87.6196 °W
Method Code	GPS008
SE NE or Govt Lot #	
Section	19
Township	30 N
Range	24 E

2. Well Type Replacement

of previous unique well # constructed in

Reason for replaced or reconstructed well ?

CONTAMINATION

Construction Type Drilled

3. Well serves 1 # of HOME

Private,potable

Heat Exchange____# of drillholes

Hicap Well ? No

Hicap Property ? No

Hicap Potable ? No

4. Potential Contamination Sources - ON REVERSE SIDE

5. Drillhole Dimensions and Construction Method

Dia. (in.)	From (ft.)	To (ft.)
9.875	Surface	185
5.99	185	505

Upper Enlarged Drillhole		Lower Open Bedrock
Yes	Rotary - Mud Circulation	No
Yes	Rotary - Air	Yes
No	Rotary - Air & Foam	No
No	Drill-Through Casing Hammer	
No	Reverse Rotary	
No	Cable-tool Bit ____in. dia...	No
No	Dual Rotary	No
No	Temp. Outer Casing ____in. dia	
No	Removed? ____depth ft. (If NO explain on back side)	

8. Geology

Geology Codes				Type, Caving/Noncaving, Color, Hardness, etc...	From (ft.)	To (ft.)
K	S	I		K-BLACK S-SOFT/LOOSE I-SOIL-ORGANIC	Surface	1
T	S	S		T-TAN/BROWN S-SOFT/LOOSE S-SAND	1	36
T	M	C		T-TAN/BROWN M-MEDIUM C-CLAY	36	70
T	M	C	G	T-TAN/BROWN M-MEDIUM C-CLAY G-W/GRAVEL/STONES	70	110
	H	L		H-HARD/FIRM L-LIMESTONE/DOLOMITE	110	459
R	H	H		R-RED H-HARD/FIRM H-SHALE	459	463
	H	L		H-HARD/FIRM L-LIMESTONE/DOLOMITE	463	505

6. Casing, Liner, Screen

Dia. (in.)	Material, Weight, Specification Manufacturer & Method of Assembly	From (ft.)	To (ft.)
6	STEEL	Surface	185
Dia. (in.)	**Screen type, material & slot size**	**From (ft.)**	**To (ft.)**

7. Grout or Other Sealing Material

Method NEAT CEMENT GROUT

Kind of Sealing Material	From (ft.)	To (ft.)	# Sacks Cement
NEAT CEMENT GROUT	Surface	185	54 S

9. Static Water Level	11. Well Is
8 ft. below ground surface	18 in. above grade
10. Pump Test	Developed ? Yes
Pumping level 57 ft. below surface	Disinfected ? Yes
Pumping at 14 GP M for 2 Hrs.	Capped ? Yes
Pumping Method ? Test Pump	

12. Notified Owner of need to fill & seal ? Yes

Filled & Sealed Well(s) as needed? Yes

13. Constructor / Supervisory Driller	Lic #	Date Signed
MJS	6637	10-01-2025
Drill Rig Operator	Lic or Reg #	Date Signed
JB	8950	10-01-2025

4a. Potential Contamination Sources Is the well located in floodplain ? No

Comment:

Created On: 05-22-2025 Updated On: 10-20-2025

Well Construction Report
WISCONSIN UNIQUE WELL NUMBER **ACK183**

Drinking Water and Groundwater - DG/5
Department of Natural Resources, Box 7921
Madison WI 53707
Form 3300-077A

Property Owner: SALEM, YASSER	Phone #: (715)923-0810
Mailing Address: N1996 CT RD BB	
City: MARINETTE	State: WI / Zip Code: 54143

County	Co. Permit #	Notification #	Completed
Marinette		10025413501	11-12-2025

Well Constructor (Business Name)	Lic. #	Facility ID # (Public Wells)
DRILL BABY DRILL LLC	9442	

Address: DBA LUISIER WELL DRILLING INC 220 HANK MARKS DR OCONTO FALLS WI 54154

Well Plan Approval #

Approval Date (mm-dd-yyyy)

Hicap Permanent Well #	Common Well #	Specific Capacity
		0

3. Well serves 1 # of HOME
Private,potable
Heat Exchange____# of drillholes

Hicap Well ? No
Hicap Property ? No
Hicap Potable ? No

1. Well Location

Town of PESHTIGO	Fire # (if avail.) N2852

Street Address or Road Name and Number: SHORE DR

Subdivision Name	Lot #	Block #

Latitude / Longitude in Decimal Degree (DD)	Method Code
45.0614 °N -87.6185 °W	SCR002

NW NW or Govt Lot #	Section	Township	Range
	20	30 N	24 E

2. Well Type Replacement
of previous unique well # constructed in

Reason for replaced or reconstructed well ?
WATER QUALITY

Construction Type Drilled

4. Potential Contamination Sources - ON REVERSE SIDE

5. Drillhole Dimensions and Construction Method

Dia. (in.)	From (ft.)	To (ft.)
17	Surface	109
10	109	186
6	186	542

Upper Enlarged Drillhole		Lower Open Bedrock
Yes	Rotary - Mud Circulation	No
No	Rotary - Air	Yes
No	Rotary - Air & Foam	No
No	Drill-Through Casing Hammer	
No	Reverse Rotary	
No	Cable-tool Bit ____in. dia...	No
No	Dual Rotary	No
Yes	Temp. Outer Casing 10in. dia	
Yes	Removed? 109depth ft. (If NO explain on back side)	

8. Geology

Geology Codes				Type, Caving/Noncaving, Color, Hardness, etc...	From (ft.)	To (ft.)
		S		S-SAND	Surface	26
		C		C-CLAY	26	84
		Z		Z-CLAY & GRAVEL	84	102
	H	C		H-HARD/FIRM C-CLAY	102	109
		L		L-LIMESTONE/DOLOMITE	109	182
U		L	H	U-BLUE L-LIMESTONE/DOLOMITE H-SHALEY	182	334
R		H		R-RED H-SHALE	334	352
		L		L-LIMESTONE/DOLOMITE	352	450
R		H		R-RED H-SHALE	450	455
		L		L-LIMESTONE/DOLOMITE	455	478
R		H		R-RED H-SHALE	478	480
		L		L-LIMESTONE/DOLOMITE	480	542

6. Casing, Liner, Screen

Dia. (in.)	Material, Weight, Specification Manufacturer & Method of Assembly	From (ft.)	To (ft.)
6	NEW P.E. 18.97 WHEATLAND A-53	Surface	186
Dia. (in.)	**Screen type, material & slot size**	**From (ft.)**	**To (ft.)**

7. Grout or Other Sealing Material

Method BRADENHEAD

Kind of Sealing Material	From (ft.)	To (ft.)	# Sacks Cement
NEAT CEMENT GROUT	Surface	186	110 S

9. Static Water Level	11. Well Is
15 ft. below ground surface	24 in. above grade
10. Pump Test	Developed ? Yes
Pumping level 380 ft. below surface	Disinfected ? Yes
Pumping at 29.8 GP M for 0.5 Hrs.	Capped ? Yes
Pumping Method ? Airlift	

12. Notified Owner of need to fill & seal ? Yes

Filled & Sealed Well(s) as needed? Yes

13. Constructor / Supervisory Driller	Lic #	Date Signed
KM	5864	11-12-2025
Drill Rig Operator	Lic or Reg #	Date Signed
JM	9432	11-12-2025

4a. Potential Contamination Sources Is the well located in floodplain ? No

Type	Qualifier	Distance	Type	Qualifier	Distance
POWTS dispersal component (soil absorption unit or mound)	=	82	Septic or Holding, or POWTS Tank	=	66

Comment: WE WILL BE INSTALLING THE WATER SYSTEM.

Created On: 11-14-2025 Updated On: 11-14-2025

WISCONSIN UNIQUE WELL NUMBER **ACK183**

Well Construction Report
WISCONSIN UNIQUE WELL NUMBER AAE179

Drinking Water and Groundwater - DG/5
Department of Natural Resources, Box 7921
Madison WI 53707
Form 3300-077A

Property Owner	LACOURT CHUCK (BARN)
Phone #	(715)735-3759
Mailing Address	N2795 SHORE DRIVE
City	MARINETTE
State	WI
Zip Code	54143
County	Marinette
Co. Permit #	
Notification #	9603095901
Completed	08-27-2024
Well Constructor (Business Name)	KOZIKOWSKI WELL & PUMP INC
Lic. #	8629
Facility ID # (Public Wells)	
Well Plan Approval #	
Address	W 5515 ELMWOOD RD MENOMINEE MI 49858
Approval Date (mm-dd-yyyy)	
Hicap Permanent Well #	
Common Well #	
Specific Capacity	0.3

1. Well Location

Town of PESHTIGO	Fire # (if avail.) N2795
Street Address or Road Name and Number	N2795 SHORE DRIVE
Subdivision Name	
Lot #	
Block #	
Latitude / Longitude in Decimal Degree (DD)	45.05929 °N -87.62451 °W
Method Code	GPS008
SW NE or Govt Lot #	
Section	19
Township	30 N
Range	24 E

2. Well Type Replacement

of previous unique well # constructed in

Reason for replaced or reconstructed well ?

CONTAMINATE WELL

Construction Type Drilled

3. Well serves 1 # of BARN

Private,potable Borehole

Heat Exchange____# of drillholes

Hicap Well ? No

Hicap Property ? No

Hicap Potable ? No

4. Potential Contamination Sources - ON REVERSE SIDE

5. Drillhole Dimensions and Construction Method

Dia. (in.)	From (ft.)	To (ft.)
10	Surface	176
6	176	525

Upper Enlarged Drillhole		Lower Open Bedrock
Yes	Rotary - Mud Circulation	No
No	Rotary - Air	Yes
No	Rotary - Air & Foam	No
No	Drill-Through Casing Hammer	
No	Reverse Rotary	
No	Cable-tool Bit ____in. dia...	No
No	Dual Rotary	No
No	Temp. Outer Casing ____in. dia	
No	Removed? ____depth ft. (If NO explain on back side)	

8. Geology

Geology Codes				Type, Caving/Noncaving, Color, Hardness, etc...	From (ft.)	To (ft.)
		S		S-SAND	Surface	34
		C		C-CLAY	34	83
		Y		Y-SAND & GRAVEL	83	96
		Z		Z-CLAY & GRAVEL	96	101
		L		L-LIMESTONE/DOLOMITE	101	155
		L	H	L-LIMESTONE/DOLOMITE H-SHALEY	155	235
		L		L-LIMESTONE/DOLOMITE	235	305
		L	H	L-LIMESTONE/DOLOMITE H-SHALEY	305	340
		L	N	L-LIMESTONE/DOLOMITE N-W/SANDSTONE	340	450
R		H		R-RED H-SHALE	450	463
		N		N-SANDSTONE	463	466
		L		L-LIMESTONE/DOLOMITE	466	525

6. Casing, Liner, Screen

Dia. (in.)	Material, Weight, Specification Manufacturer & Method of Assembly	From (ft.)	To (ft.)
6	STEEL, 18.97, ASTM A53-B, WHEATLAND, WELDED	Surface	176

Dia. (in.)	Screen type, material & slot size	From (ft.)	To (ft.)

7. Grout or Other Sealing Material

Method BRADENHEAD

Kind of Sealing Material	From (ft.)	To (ft.)	# Sacks Cement
NEAT CEMENT GROUT	Surface	176	55 S

9. Static Water Level	11. Well Is
7 ft. below ground surface	24 in. above grade
10. Pump Test	Developed ? Yes
Pumping level 66 ft. below surface	Disinfected ? Yes
Pumping at 15 GP M for 1 Hrs.	Capped ? Yes
Pumping Method ? Test Pump	

12. Notified Owner of need to fill & seal ? No

Filled & Sealed Well(s) as needed? Yes

13. Constructor / Supervisory Driller	Lic #	Date Signed
BK	56	09-12-2024
Drill Rig Operator	Lic or Reg #	Date Signed
AT	8696	09-12-2024

4a. Potential Contamination Sources Is the well located in floodplain ? No

Type	Qualifier	Distance
Septic or Holding, or POWTS Tank		65

Comment:

Created On: 08-27-2024 Updated On: 10-08-2024 Review Status: APPROVED

WISCONSIN UNIQUE WELL NUMBER **AAE179**

Well Construction Report
WISCONSIN UNIQUE WELL NUMBER ACD977

Drinking Water and Groundwater - DG/5
Department of Natural Resources, Box 7921
Madison WI 53707
Form 3300-077A

Property Owner	BARRGGREN, SUSAN
Phone #	
Mailing Address	N2636 SHORE DR
City	MARINETTE
State	WI
Zip Code	54143
County	Marinette
Co. Permit #	
Notification #	9529219807
Completed	09-22-2025
Well Constructor (Business Name)	STEFFL DRILLING & PUMP INC
Lic. #	7843
Facility ID # (Public Wells)	
Address	2295 66TH AVE NE WILMAR MN 56201
Well Plan Approval #	
Approval Date (mm-dd-yyyy)	
Hicap Permanent Well #	
Common Well #	
Specific Capacity	1.4

1. Well Location

Town of PESHTIGO	Fire # (if avail.) N2636
Street Address or Road Name and Number	SHORE DRIVE
Subdivision Name	
Lot #	
Block #	
Latitude / Longitude in Decimal Degree (DD)	45.0543 °N -87.6225 °W
Method Code	GPS008
NE SE or Govt Lot #	
Section	19
Township	30 N
Range	24 E

2. Well Type Replacement

of previous unique well # constructed in

Reason for replaced or reconstructed well ?

CONTAMINATION

Construction Type Drilled

3. Well serves 1 # of HOME

Private,potable

Heat Exchange____# of drillholes

Hicap Well ? No

Hicap Property ? No

Hicap Potable ? No

4. Potential Contamination Sources - ON REVERSE SIDE

5. Drillhole Dimensions and Construction Method

Dia. (in.)	From (ft.)	To (ft.)
10	Surface	190
5.318	190	524

Upper Enlarged Drillhole		Lower Open Bedrock
Yes	Rotary - Mud Circulation	No
Yes	Rotary - Air	Yes
No	Rotary - Air & Foam	No
No	Drill-Through Casing Hammer	
No	Reverse Rotary	
No	Cable-tool Bit ____in. dia...	No
No	Dual Rotary	No
No	Temp. Outer Casing ____in. dia	
No	Removed? ____depth ft. (If NO explain on back side)	

8. Geology

Geology Codes				Type, Caving/Noncaving, Color, Hardness, etc...	From (ft.)	To (ft.)
K	S	I		K-BLACK S-SOFT/LOOSE I-SOIL-ORGANIC	Surface	1
T	S	S		T-TAN/BROWN S-SOFT/LOOSE S-SAND	1	26
T	M	C		T-TAN/BROWN M-MEDIUM C-CLAY	26	47
T	S	C		T-TAN/BROWN S-SOFT/LOOSE C-CLAY	47	56
T	M	C	G	T-TAN/BROWN M-MEDIUM C-CLAY G-W/GRAVEL/STONES	56	114
T	H	L		T-TAN/BROWN H-HARD/FIRM L-LIMESTONE/DOLOMITE	114	463
R	H	H		R-RED H-HARD/FIRM H-SHALE	463	474
T	H	L		T-TAN/BROWN H-HARD/FIRM L-LIMESTONE/DOLOMITE	474	524

6. Casing, Liner, Screen

Dia. (in.)	Material, Weight, Specification Manufacturer & Method of Assembly	From (ft.)	To (ft.)
6	STEEL	Surface	190
Dia. (in.)	**Screen type, material & slot size**	**From (ft.)**	**To (ft.)**

7. Grout or Other Sealing Material

Method GROUTING - NEAT CEMENT

Kind of Sealing Material	From (ft.)	To (ft.)	# Sacks Cement
NEAT CEMENT GROUT	Surface	190	57 S

9. Static Water Level	11. Well Is
8.9 ft. below ground surface	18 in. above grade
10. Pump Test	Developed ? Yes
Pumping level 19 ft. below surface	Disinfected ? Yes
Pumping at 14 GP M for 2 Hrs.	Capped ? Yes
Pumping Method ? Test Pump	

12. Notified Owner of need to fill & seal ? Yes

Filled & Sealed Well(s) as needed? Yes

13. Constructor / Supervisory Driller	Lic #	Date Signed
MJS	6637	10-01-2025
Drill Rig Operator	Lic or Reg #	Date Signed
JB	8950	10-01-2025

4a. Potential Contamination Sources Is the well located in floodplain ? No

Comment:

Variance ID	Variance or Exception Type	Date	Reason
55715	Separation Distance Variance	04/15/2024	RELATION TO CONTAMINATION SOURCES

Created On: 05-21-2025 Updated On: 10-20-2025

Attachment 2

Well Abandonment Records

Wisconsin Department of Natural Resources

Well / Drillhole / Borehole Filling & Sealing **Form 3300-005**

Notice: Completion of this report is required by chs. 160, 281, 283, 289, 291-293, 295 and 299, Wis. Stats., and ch. NR 141 Wis. Adm. Code. In accordance with chs. 281, 289, 291-293, 295 and 299, Wis. Stats., failure to file this form may result in a forfeiture of between $10-25,000, or imprisonment for up to one year, depending on the program and conduct involved. Personally identifiable information on this form is not intended to be used for any other purpose.

Date of Filling & Sealing: 09/24/2025 **Rec #: 187495**

Verification. Check only if well filling & sealing was done previously and you are just verifying that work.: No

1. Well Location Information

County: Marinette		**WI Unique Well #:**		**DNR Hicap Well #:**	
Latitude: (DD.DDDDD°) 45.06627 °N		**Longitude: (DD.DDDDD°)** 87.61888 °W		**GPS Method Code:** GPS008	
Gov't Lot #:	**Qtr/Qtr:** SW	**Quarter:** SW	**Section #:** 17	**Township #:** 30 North	**Range #:** 24 East
Well Street Address: N2982 SHORE DRIVE				**Subdivision Name:**	
Well City/Village/Town: Town of PESHTIGO		**Well Zip Code:** 54143	**Lot #:**	**Does a new well replace this well?** Yes	
Reason for Filling & Sealing: CONTAMINATION				**WI Unique Well # of Replacement Well:** ACD980	

2. Facility / Owner Information

Facility Name: STEFFL DRILLING & PUMP INC	**FID #:** 411711214	**License/Permit/Monitoring #:** 7843	
Original Well Owner:	**Service Category:** Private,potable		
Present Well Owner: MARTHA MAYNES	**Mailing Address of Present Owner:** N2982 SHORE DRIVE		
	City: MARINETTE	**State:** WI	**Zip Code:** 54143

3. Well / Drillhole / Borehole Information

Well Type: Water Well	**Original Construction Date:** (mm/dd/yyyy)	**Construction Type:** Drilled
Formation Type:	**Total Well Depth From Ground Surface (ft.):** 110.00	**(specify Other):**
Casing Diameter (in.): 5.00	**Lower Drillhole Diameter (in.):**	**Casing Depth (ft.):**
Was well annular space grouted?	**If yes, to what depth (ft.)?**	**Depth to Water (ft.):**

4. Pump, Liner, Screen, Casing & Sealing Material

Pump and piping removed?	Yes	**Liner(s) removed? If no liner mark as N/A**	N/A	**If no, was liner perforated?**	
Screen removed?	No	**Well casing (or loop if geothermal) left in place?**	Yes	**Was casing cut off below surface?**	Yes
Did sealing material rise to surface?	Yes	**Did material settle after 24 hours?**	No	**If yes, was hole retopped?**	
If bentonite chips/pellets were used, were they hydrated from a known water source?					N/A

Method of Placing Sealing Material: Conductor Pipe-Pumped	**(Explain Other):**
Well Sealing Materials: Neat Cement Grout	
Other Drillholes:	

5. Material Used to Fill Well / Drillhole

Material:	From (ft.):	To (ft.):	# and Units of Sealant:	Mix Ratio or Mud Weight:
NEAT CEMENT	**Surface**	110.00	24 BAGS	94LBS : 6 GAL WATER

6. Comments

7. Supervision of Work

Name of Person or Firm Doing Filling & Sealing: STEFFL DRILLING & PUMP INC	**License #:** 7843	**Phone:** 320-235-8484
2295 66TH AVE NE WILMAR MN 56201	**Email Address:** STEFFL@WATERWELLDRILLING.COM	

8. DNR Use Only

Signed On: 10/06/2025	**Received On:** 10/06/2025	**Approved On:**

Wisconsin Department of Natural Resources

Well / Drillhole / Borehole Filling & Sealing **Form 3300-005**

Notice: Completion of this report is required by chs. 160, 281, 283, 289, 291-293, 295 and 299, Wis. Stats., and ch. NR 141 Wis. Adm. Code. In accordance with chs. 281, 289, 291-293, 295 and 299, Wis. Stats., failure to file this form may result in a forfeiture of between $10-25,000, or imprisonment for up to one year, depending on the program and conduct involved. Personally identifiable information on this form is not intended to be used for any other purpose.

Date of Filling & Sealing: 09/23/2025 **Rec #: 187501**

Verification. Check only if well filling & sealing was done previously and you are just verifying that work.: No

1. Well Location Information

County: Marinette		**WI Unique Well #:**		**DNR Hicap Well #:**	
Latitude: (DD.DDDDD°) 45.06783 °N		**Longitude: (DD.DDDDD°)** 87.61822 °W		**GPS Method Code:** GPS008	
Gov't Lot #:	**Qtr/Qtr:** NW	**Quarter:** SW	**Section #:** 17	**Township #:** 30 North	**Range #:** 24 East
Well Street Address: W478 OAKWOOD BEACH ROAD				**Subdivision Name:**	
Well City/Village/Town: Town of PESHTIGO		**Well Zip Code:** 54143	**Lot #:**	**Does a new well replace this well?** Yes	
Reason for Filling & Sealing: CONTAMINATION				**WI Unique Well # of Replacement Well:** ACE013	

2. Facility / Owner Information

Facility Name: STEFFL DRILLING & PUMP INC	**FID #:** 411711214	**License/Permit/Monitoring #:** 7843	
Original Well Owner:	**Service Category:** Private,potable		
Present Well Owner: KELLY SCHEWE	**Mailing Address of Present Owner:** W478 OAKWOOD BEACH ROAD		
	City: MARINETTE	**State:** WI	**Zip Code:** 54143

3. Well / Drillhole / Borehole Information

Well Type: Water Well	**Original Construction Date:** (mm/dd/yyyy)	**Construction Type:** Drilled
Formation Type:	**Total Well Depth From Ground Surface (ft.):** 126.00	**(specify Other):**
Casing Diameter (in.): 6.00	**Lower Drillhole Diameter (in.):**	**Casing Depth (ft.):**
Was well annular space grouted?	**If yes, to what depth (ft.)?**	**Depth to Water (ft.):**

4. Pump, Liner, Screen, Casing & Sealing Material

Pump and piping removed?	Yes	**Liner(s) removed? If no liner mark as N/A**	N/A	**If no, was liner perforated?**	
Screen removed?	No	**Well casing (or loop if geothermal) left in place?**	Yes	**Was casing cut off below surface?**	Yes
Did sealing material rise to surface?	Yes	**Did material settle after 24 hours?**	No	**If yes, was hole retopped?**	
If bentonite chips/pellets were used, were they hydrated from a known water source?					N/A

Method of Placing Sealing Material: Conductor Pipe-Pumped	**(Explain Other):**
Well Sealing Materials: Neat Cement Grout	
Other Drillholes:	

5. Material Used to Fill Well / Drillhole

Material:	From (ft.):	To (ft.):	# and Units of Sealant:	Mix Ratio or Mud Weight:
NEAT CEMENT	**Surface**	126.00	28 BAGS	94LBS : 6 GAL WATER

6. Comments

7. Supervision of Work

Name of Person or Firm Doing Filling & Sealing: STEFFL DRILLING & PUMP INC	**License #:** 7843	**Phone:** 320-235-8484
2295 66TH AVE NE WILMAR MN 56201	**Email Address:** STEFFL@WATERWELLDRILLING.COM	

8. DNR Use Only

Signed On: 10/06/2025	**Received On:** 10/06/2025	**Approved On:**

Wisconsin Department of Natural Resources

Well / Drillhole / Borehole Filling & Sealing **Form 3300-005**

Notice: Completion of this report is required by chs. 160, 281, 283, 289, 291-293, 295 and 299, Wis. Stats., and ch. NR 141 Wis. Adm. Code. In accordance with chs. 281, 289, 291-293, 295 and 299, Wis. Stats., failure to file this form may result in a forfeiture of between $10-25,000, or imprisonment for up to one year, depending on the program and conduct involved. Personally identifiable information on this form is not intended to be used for any other purpose.

Date of Filling & Sealing: 09/23/2025 **Rec #: 187513**

Verification. Check only if well filling & sealing was done previously and you are just verifying that work.: No

1. Well Location Information

County: Marinette		**WI Unique Well #:**		**DNR Hicap Well #:**	
Latitude: (DD.DDDDD°) 45.0681 °N		**Longitude: (DD.DDDDD°)** 87.61701 °W		**GPS Method Code:** GPS008	
Gov't Lot #:	**Qtr/Qtr:** NW	**Quarter:** SW	**Section #:** 17	**Township #:** 30 North	**Range #:** 24 East
Well Street Address: N3027 WOODLAND ROAD				**Subdivision Name:**	
Well City/Village/Town: Town of PESHTIGO		**Well Zip Code:** 54143	**Lot #:**	**Does a new well replace this well?** Yes	
Reason for Filling & Sealing: CONTAMINATION				**WI Unique Well # of Replacement Well:** ACF746	

2. Facility / Owner Information

Facility Name: STEFFL DRILLING & PUMP INC	**FID #:** 411711214	**License/Permit/Monitoring #:** 7843
Original Well Owner:	**Service Category:** Private,potable	
Present Well Owner: WILLIAM ONEILL	**Mailing Address of Present Owner:** N3027 WOODLAND RD	
	City: MARINETTE	**State:** WI **Zip Code:** 54143

3. Well / Drillhole / Borehole Information

Well Type: Water Well	**Original Construction Date:** (mm/dd/yyyy)	**Construction Type:** Drilled
Formation Type:	**Total Well Depth From Ground Surface (ft.):** 166.00	**(specify Other):**
Casing Diameter (in.): 6.00	**Lower Drillhole Diameter (in.):**	**Casing Depth (ft.):**
Was well annular space grouted?	**If yes, to what depth (ft.)?**	**Depth to Water (ft.):**

4. Pump, Liner, Screen, Casing & Sealing Material

Pump and piping removed?	Yes	**Liner(s) removed? If no liner mark as N/A**	N/A	**If no, was liner perforated?**	
Screen removed?	No	**Well casing (or loop if geothermal) left in place?**	Yes	**Was casing cut off below surface?**	Yes
Did sealing material rise to surface?	Yes	**Did material settle after 24 hours?**	No	**If yes, was hole retopped?**	
If bentonite chips/pellets were used, were they hydrated from a known water source?					Yes

Method of Placing Sealing Material: Screened & Poured (Bentonite Chips)	**(Explain Other):**
Well Sealing Materials: Bentonite Chips	**Product Name and Manufacturer:**
Other Drillholes:	

5. Material Used to Fill Well / Drillhole

Material:	From (ft.):	To (ft.):	# and Units of Sealant:	Mix Ratio or Mud Weight:
BENTONITE CHIPS	**Surface**	166.00	56 BAGS	

6. Comments

7. Supervision of Work

Name of Person or Firm Doing Filling & Sealing: STEFFL DRILLING & PUMP INC	**License #:** 7843	**Phone:** 320-235-8484
2295 66TH AVE NE WILMAR MN 56201	**Email Address:** STEFFL@WATERWELLDRILLING.COM	

8. DNR Use Only

Signed On: 10/06/2025	**Received On:** 10/06/2025	**Approved On:** 10/20/2025

Wisconsin Department of Natural Resources

Well / Drillhole / Borehole Filling & Sealing **Form 3300-005**

Notice: Completion of this report is required by chs. 160, 281, 283, 289, 291-293, 295 and 299, Wis. Stats., and ch. NR 141 Wis. Adm. Code. In accordance with chs. 281, 289, 291-293, 295 and 299, Wis. Stats., failure to file this form may result in a forfeiture of between $10-25,000, or imprisonment for up to one year, depending on the program and conduct involved. Personally identifiable information on this form is not intended to be used for any other purpose.

Date of Filling & Sealing: 09/23/2025 **Rec #: 187499**

Verification. Check only if well filling & sealing was done previously and you are just verifying that work.: No

1. Well Location Information

County: Marinette		**WI Unique Well #:**		**DNR Hicap Well #:**	
Latitude: (DD.DDDDD°) 45.06766 °N		**Longitude: (DD.DDDDD°)** 87.61705 °W		**GPS Method Code:** GPS008	
Gov't Lot #:	**Qtr/Qtr:** NW	**Quarter:** SW	**Section #:** 17	**Township #:** 30 North	**Range #:** 24 East
Well Street Address: W454 OAKWOOD BEACH ROAD				**Subdivision Name:**	
Well City/Village/Town: Town of PESHTIGO		**Well Zip Code:** 54143	**Lot #:**	**Does a new well replace this well?** Yes	
Reason for Filling & Sealing: CONTAMINATION				**WI Unique Well # of Replacement Well:** ACE011	

2. Facility / Owner Information

Facility Name: STEFFL DRILLING & PUMP INC	**FID #:** 411711214	**License/Permit/Monitoring #:** 7843	
Original Well Owner:	**Service Category:**		
Present Well Owner: SCIOTO PROPERTIES SP-16 LLC	**Mailing Address of Present Owner:** W454 OAKWOOD BEACH ROAD		
	City: MARINETTE	**State:** WI	**Zip Code:** 54143

3. Well / Drillhole / Borehole Information

Well Type: Water Well	**Original Construction Date:** (mm/dd/yyyy)	**Construction Type:** Drilled
Formation Type:	**Total Well Depth From Ground Surface (ft.):** 108.00	**(specify Other):**
Casing Diameter (in.): 6.00	**Lower Drillhole Diameter (in.):**	**Casing Depth (ft.):**
Was well annular space grouted?	**If yes, to what depth (ft.)?**	**Depth to Water (ft.):**

4. Pump, Liner, Screen, Casing & Sealing Material

Pump and piping removed?	Yes	**Liner(s) removed? If no liner mark as N/A**	N/A	**If no, was liner perforated?**	
Screen removed?	No	**Well casing (or loop if geothermal) left in place?**	Yes	**Was casing cut off below surface?**	Yes
Did sealing material rise to surface?	Yes	**Did material settle after 24 hours?**	No	**If yes, was hole retopped?**	
If bentonite chips/pellets were used, were they hydrated from a known water source?					Yes

Method of Placing Sealing Material: Screened & Poured (Bentonite Chips)	**(Explain Other):**
Well Sealing Materials: Bentonite Chips	**Product Name and Manufacturer:**
Other Drillholes:	

5. Material Used to Fill Well / Drillhole

Material:	From (ft.):	To (ft.):	# and Units of Sealant:	Mix Ratio or Mud Weight:
BENTONITE CHIPS	Surface	108.00	39 BAGS	

6. Comments

7. Supervision of Work

Name of Person or Firm Doing Filling & Sealing: STEFFL DRILLING & PUMP INC	**License #:** 7843	**Phone:** 320-235-8484
2295 66TH AVE NE WILMAR MN 56201	**Email Address:** STEFFL@WATERWELLDRILLING.COM	

8. DNR Use Only

Signed On: 10/06/2025	**Received On:** 10/06/2025	**Approved On:**

Wisconsin Department of Natural Resources

Well / Drillhole / Borehole Filling & Sealing **Form 3300-005**

Notice: Completion of this report is required by chs. 160, 281, 283, 289, 291-293, 295 and 299, Wis. Stats., and ch. NR 141 Wis. Adm. Code. In accordance with chs. 281, 289, 291-293, 295 and 299, Wis. Stats., failure to file this form may result in a forfeiture of between $10-25,000, or imprisonment for up to one year, depending on the program and conduct involved. Personally identifiable information on this form is not intended to be used for any other purpose.

Date of Filling & Sealing: 11/19/2025 **Rec #: 188058**

Verification. Check only if well filling & sealing was done previously and you are just verifying that work.: No

1. Well Location Information

County: Marinette		**WI Unique Well #:**		**DNR Hicap Well #:**	
Latitude: (DD.DDDDD°) 45.0669 °N		**Longitude: (DD.DDDDD°)** 87.6163 °W		**GPS Method Code:** GPS008	
Gov't Lot #:	**Qtr/Qtr:** SW	**Quarter:** SW	**Section #:** 17	**Township #:** 30 North	**Range #:** 24 East
Well Street Address: W443 OAKWOOD BEACH ROAD				**Subdivision Name:**	
Well City/Village/Town: Town of PESHTIGO		**Well Zip Code:**	**Lot #:**	**Does a new well replace this well?** Yes	
Reason for Filling & Sealing: WATER QUALITY				**WI Unique Well # of Replacement Well:** ACK089	

2. Facility / Owner Information

Facility Name:	**FID #:**	**License/Permit/Monitoring #:**	
Original Well Owner:	**Service Category:**		
Present Well Owner: JEFF HARTMAN	**Mailing Address of Present Owner:** W443 OAKWOOD BEACH ROAD		
	City: MARINETTE	**State:** WI	**Zip Code:** 54143

3. Well / Drillhole / Borehole Information

Well Type: Water Well	**Original Construction Date:** (mm/dd/yyyy)	**Construction Type:** Driven (Sandpoint)
Formation Type: Unconsolidated Formation	**Total Well Depth From Ground Surface (ft.):** 22.00	**(specify Other):**
Casing Diameter (in.): 1.50	**Lower Drillhole Diameter (in.):**	**Casing Depth (ft.):**
Was well annular space grouted? No	**If yes, to what depth (ft.)?**	**Depth to Water (ft.):** 8.00

4. Pump, Liner, Screen, Casing & Sealing Material

Pump and piping removed?	Yes	**Liner(s) removed? If no liner mark as N/A**	N/A	**If no, was liner perforated?**	N/A
Screen removed?	No	**Well casing (or loop if geothermal) left in place?**	Yes	**Was casing cut off below surface?**	Yes
Did sealing material rise to surface?	Yes	**Did material settle after 24 hours?**	No	**If yes, was hole retopped?**	N/A
If bentonite chips/pellets were used, were they hydrated from a known water source?					N/A

Method of Placing Sealing Material: Conductor Pipe-Gravity	**(Explain Other):**
Well Sealing Materials: Neat Cement Grout	
Other Drillholes:	

5. Material Used to Fill Well / Drillhole

Material:	From (ft.):	To (ft.):	# and Units of Sealant:	Mix Ratio or Mud Weight:

NEAT CEMENT GROUT	**Surface**	22.00	1 SACK	15.4 LB.GAL

6. Comments

7. Supervision of Work

Name of Person or Firm Doing Filling & Sealing: GROUND SOURCE LLC	**License #:** 9443	**Phone:** 920-366-9950
3671 MONROE ROAD DEPERE WI 54115	**Email Address:** TSIMONAR@NEW.RR.COM	

8. DNR Use Only

Signed On: 11/20/2025	**Received On:** 11/20/2025	**Approved On:** 12/20/2025

Wisconsin Department of Natural Resources

Well / Drillhole / Borehole Filling & Sealing **Form 3300-005**

Notice: Completion of this report is required by chs. 160, 281, 283, 289, 291-293, 295 and 299, Wis. Stats., and ch. NR 141 Wis. Adm. Code. In accordance with chs. 281, 289, 291-293, 295 and 299, Wis. Stats., failure to file this form may result in a forfeiture of between $10-25,000, or imprisonment for up to one year, depending on the program and conduct involved. Personally identifiable information on this form is not intended to be used for any other purpose.

Date of Filling & Sealing: 09/25/2025 **Rec #: 187498**

Verification. Check only if well filling & sealing was done previously and you are just verifying that work.: No

1. Well Location Information

County: Marinette		**WI Unique Well #:**		**DNR Hicap Well #:**	
Latitude: (DD.DDDDD°) 45.06694 °N		**Longitude: (DD.DDDDD°)** 87.61875 °W		**GPS Method Code:** GPS008	
Gov't Lot #:	**Qtr/Qtr:** SW	**Quarter:** SW	**Section #:** 17	**Township #:** 30 North	**Range #:** 24 East
Well Street Address: W491 OAKWOOD BEACH ROAD				**Subdivision Name:**	
Well City/Village/Town: Town of PESHTIGO		**Well Zip Code:** 54143	**Lot #:**	**Does a new well replace this well?** Yes	
Reason for Filling & Sealing: CONTAMINATION				**WI Unique Well # of Replacement Well:** ACE009	

2. Facility / Owner Information

Facility Name: STEFFL DRILLING & PUMP INC	**FID #:** 411711214	**License/Permit/Monitoring #:** 7843	
Original Well Owner:	**Service Category:**		
Present Well Owner: SCIOTO PROPERTIES SP-16 LLC	**Mailing Address of Present Owner:** W491 OAKWOOD BEACH RD		
	City: MARINETTE	**State:** WI	**Zip Code:** 54143

3. Well / Drillhole / Borehole Information

Well Type: Water Well	**Original Construction Date:** (mm/dd/yyyy)	**Construction Type:** Drilled
Formation Type:	**Total Well Depth From Ground Surface (ft.):** 107.00	**(specify Other):**
Casing Diameter (in.): 6.00	**Lower Drillhole Diameter (in.):**	**Casing Depth (ft.):**
Was well annular space grouted?	**If yes, to what depth (ft.)?**	**Depth to Water (ft.):**

4. Pump, Liner, Screen, Casing & Sealing Material

Pump and piping removed?	Yes	**Liner(s) removed? If no liner mark as N/A**	N/A	**If no, was liner perforated?**	
Screen removed?	No	**Well casing (or loop if geothermal) left in place?**	Yes	**Was casing cut off below surface?**	Yes
Did sealing material rise to surface?	Yes	**Did material settle after 24 hours?**	No	**If yes, was hole retopped?**	
If bentonite chips/pellets were used, were they hydrated from a known water source?					N/A

Method of Placing Sealing Material: Conductor Pipe-Pumped	**(Explain Other):**
Well Sealing Materials: Neat Cement Grout	
Other Drillholes:	

5. Material Used to Fill Well / Drillhole

Material:	From (ft.):	To (ft.):	# and Units of Sealant:	Mix Ratio or Mud Weight:
NEAT CEMENT	**Surface**	107.00	23 BAGS	94LBS : 6 GAL WATER

6. Comments

7. Supervision of Work

Name of Person or Firm Doing Filling & Sealing: STEFFL DRILLING & PUMP INC	**License #:** 7843	**Phone:** 320-235-8484
2295 66TH AVE NE WILMAR MN 56201	**Email Address:** STEFFL@WATERWELLDRILLING.COM	

8. DNR Use Only

Signed On: 10/06/2025	**Received On:** 10/06/2025	**Approved On:**

Wisconsin Department of Natural Resources

Well / Drillhole / Borehole Filling & Sealing **Form 3300-005**

Notice: Completion of this report is required by chs. 160, 281, 283, 289, 291-293, 295 and 299, Wis. Stats., and ch. NR 141 Wis. Adm. Code. In accordance with chs. 281, 289, 291-293, 295 and 299, Wis. Stats., failure to file this form may result in a forfeiture of between $10-25,000, or imprisonment for up to one year, depending on the program and conduct involved. Personally identifiable information on this form is not intended to be used for any other purpose.

Date of Filling & Sealing: 09/01/2025 **Rec #: 187363**

Verification. Check only if well filling & sealing was done previously and you are just verifying that work.: No

1. Well Location Information

County: Marinette		**WI Unique Well #:**		**DNR Hicap Well #:**	
Latitude: (DD.DDDDD°) 45.0597 °N		**Longitude: (DD.DDDDD°)** 87.6408 °W		**GPS Method Code:** GPS008	
Gov't Lot #:	**Qtr/Qtr:** SE	**Quarter:** NE	**Section #:** 24	**Township #:** 30 North	**Range #:** 23 East
Well Street Address: W936 CR B				**Subdivision Name:**	
Well City/Village/Town: Town of PESHTIGO		**Well Zip Code:**	**Lot #:**	**Does a new well replace this well?** Yes	
Reason for Filling & Sealing: WATER QUALITY				**WI Unique Well # of Replacement Well:** ACG757	

2. Facility / Owner Information

Facility Name:	**FID #:**	**License/Permit/Monitoring #:**	
Original Well Owner:	**Service Category:**		
Present Well Owner: STEVEN REEK	**Mailing Address of Present Owner:** W936 CR B		
	City: MARINETTE	**State:** WI	**Zip Code:** 54143

3. Well / Drillhole / Borehole Information

Well Type: Water Well	**Original Construction Date:** (mm/dd/yyyy)	**Construction Type:** Driven (Sandpoint)
Formation Type: Unconsolidated Formation	**Total Well Depth From Ground Surface (ft.):** 21.00	**(specify Other):**
Casing Diameter (in.): 1.25	**Lower Drillhole Diameter (in.):**	**Casing Depth (ft.):**
Was well annular space grouted?	**If yes, to what depth (ft.)?**	**Depth to Water (ft.):** 5.00

4. Pump, Liner, Screen, Casing & Sealing Material

Pump and piping removed?	Yes	**Liner(s) removed? If no liner mark as N/A**	N/A	**If no, was liner perforated?**	N/A
Screen removed?	No	**Well casing (or loop if geothermal) left in place?**	Yes	**Was casing cut off below surface?**	Yes
Did sealing material rise to surface?	Yes	**Did material settle after 24 hours?**	No	**If yes, was hole retopped?**	N/A
If bentonite chips/pellets were used, were they hydrated from a known water source?					N/A

Method of Placing Sealing Material: Conductor Pipe-Gravity	**(Explain Other):**
Well Sealing Materials: Neat Cement Grout	
Other Drillholes:	

5. Material Used to Fill Well / Drillhole

Material:	From (ft.):	To (ft.):	# and Units of Sealant:	Mix Ratio or Mud Weight:

NEAT CEMENT GROUT	**Surface**	21.00	1 BAG	15.4 LB.GAL

6. Comments

7. Supervision of Work

Name of Person or Firm Doing Filling & Sealing: GROUND SOURCE LLC	**License #:** 9443	**Phone:** 920-366-9950
3671 MONROE ROAD DEPERE WI 54115		**Email Address:** TSIMONAR@NEW.RR.COM

8. DNR Use Only

Signed On: 09/22/2025	**Received On:** 09/22/2025	**Approved On:** 10/06/2025

Wisconsin Department of Natural Resources

Well / Drillhole / Borehole Filling & Sealing **Form 3300-005**

Notice: Completion of this report is required by chs. 160, 281, 283, 289, 291-293, 295 and 299, Wis. Stats., and ch. NR 141 Wis. Adm. Code. In accordance with chs. 281, 289, 291-293, 295 and 299, Wis. Stats., failure to file this form may result in a forfeiture of between $10-25,000, or imprisonment for up to one year, depending on the program and conduct involved. Personally identifiable information on this form is not intended to be used for any other purpose.

Date of Filling & Sealing: 09/25/2025 **Rec #: 187493**

Verification. Check only if well filling & sealing was done previously and you are just verifying that work.: No

1. Well Location Information

County: Marinette		**WI Unique Well #:**		**DNR Hicap Well #:**	
Latitude: (DD.DDDDD°) 45.06672 °N		**Longitude: (DD.DDDDD°)** 87.6188 °W		**GPS Method Code:** GPS008	
Gov't Lot #:	**Qtr/Qtr:** SW	**Quarter:** SW	**Section #:** 17	**Township #:** 30 North	**Range #:** 24 East
Well Street Address: N2988 SHORE DRIVE				**Subdivision Name:**	
Well City/Village/Town: Town of PESHTIGO		**Well Zip Code:** 54143	**Lot #:**	**Does a new well replace this well?** Yes	
Reason for Filling & Sealing: CONTAMINATION				**WI Unique Well # of Replacement Well:** ACD979	

2. Facility / Owner Information

Facility Name: STEFFL DRILLING & PUMP INC	**FID #:** 411711214	**License/Permit/Monitoring #:** 7843	
Original Well Owner:	**Service Category:** Private,potable		
Present Well Owner: MICHAEL KITT	**Mailing Address of Present Owner:** N2988 SHORE DRIVE		
	City: MARINETTE	**State:** WI	**Zip Code:** 54143

3. Well / Drillhole / Borehole Information

Well Type: Water Well	**Original Construction Date:** (mm/dd/yyyy)	**Construction Type:** Drilled
Formation Type:	**Total Well Depth From Ground Surface (ft.):** 91.00	**(specify Other):**
Casing Diameter (in.): 6.00	**Lower Drillhole Diameter (in.):**	**Casing Depth (ft.):**
Was well annular space grouted?	**If yes, to what depth (ft.)?**	**Depth to Water (ft.):**

4. Pump, Liner, Screen, Casing & Sealing Material

Pump and piping removed?	Yes	**Liner(s) removed? If no liner mark as N/A**	N/A	**If no, was liner perforated?**	
Screen removed?	No	**Well casing (or loop if geothermal) left in place?**	Yes	**Was casing cut off below surface?**	Yes
Did sealing material rise to surface?	Yes	**Did material settle after 24 hours?**	No	**If yes, was hole retopped?**	
If bentonite chips/pellets were used, were they hydrated from a known water source?					N/A

Method of Placing Sealing Material: Conductor Pipe-Pumped	**(Explain Other):**
Well Sealing Materials: Neat Cement Grout	
Other Drillholes:	

5. Material Used to Fill Well / Drillhole

Material:	From (ft.):	To (ft.):	# and Units of Sealant:	Mix Ratio or Mud Weight:
NEAT CEMENT	**Surface**	91.00	21 BAGS	94LBS : 6 GAL WATER

6. Comments

7. Supervision of Work

Name of Person or Firm Doing Filling & Sealing: STEFFL DRILLING & PUMP INC	**License #:** 7843	**Phone:** 320-235-8484
2295 66TH AVE NE WILMAR MN 56201	**Email Address:** STEFFL@WATERWELLDRILLING.COM	

8. DNR Use Only

Signed On: 10/06/2025	**Received On:** 10/06/2025	**Approved On:**

Wisconsin Department of Natural Resources

Well / Drillhole / Borehole Filling & Sealing **Form 3300-005**

Notice: Completion of this report is required by chs. 160, 281, 283, 289, 291-293, 295 and 299, Wis. Stats., and ch. NR 141 Wis. Adm. Code. In accordance with chs. 281, 289, 291-293, 295 and 299, Wis. Stats., failure to file this form may result in a forfeiture of between $10-25,000, or imprisonment for up to one year, depending on the program and conduct involved. Personally identifiable information on this form is not intended to be used for any other purpose.

Date of Filling & Sealing: 09/24/2025 **Rec #: 187496**

Verification. Check only if well filling & sealing was done previously and you are just verifying that work.: No

1. Well Location Information

County: Marinette		**WI Unique Well #:** WS712		**DNR Hicap Well #:**	
Latitude: (DD.DDDDD°) 45.0677 °N		**Longitude: (DD.DDDDD°)** 87.61889 °W		**GPS Method Code:** GPS008	
Gov't Lot #:	**Qtr/Qtr:** NW	**Quarter:** SW	**Section #:** 17	**Township #:** 30 North	**Range #:** 24 East
Well Street Address: N3010 SHORE DRIVE				**Subdivision Name:**	
Well City/Village/Town: Town of PESHTIGO		**Well Zip Code:** 54143	**Lot #:**	**Does a new well replace this well?** Yes	
Reason for Filling & Sealing: CONTAMINATION				**WI Unique Well # of Replacement Well:** ACD981	

2. Facility / Owner Information

Facility Name: STEFFL DRILLING & PUMP INC	**FID #:** 411711214	**License/Permit/Monitoring #:** 7843	
Original Well Owner: TINA PRASSE	**Service Category:** Private,potable		
Present Well Owner: CHRISTINE PRASSE	**Mailing Address of Present Owner:** N3010 SHORE DRIVE		
	City: MARINETTE	**State:** WI	**Zip Code:** 54143

3. Well / Drillhole / Borehole Information

Well Type: Water Well	**Original Construction Date:** 07/06/2012 (mm/dd/yyyy)	**Construction Type:** Drilled
Formation Type:	**Total Well Depth From Ground Surface (ft.):** 495.00	**(specify Other):**
Casing Diameter (in.): 6.00	**Lower Drillhole Diameter (in.):**	**Casing Depth (ft.):**
Was well annular space grouted?	**If yes, to what depth (ft.)?**	**Depth to Water (ft.):**

4. Pump, Liner, Screen, Casing & Sealing Material

Pump and piping removed?	Yes	**Liner(s) removed? If no liner mark as N/A**	N/A	**If no, was liner perforated?**	
Screen removed?	No	**Well casing (or loop if geothermal) left in place?**	Yes	**Was casing cut off below surface?**	Yes
Did sealing material rise to surface?	Yes	**Did material settle after 24 hours?**	No	**If yes, was hole retopped?**	
If bentonite chips/pellets were used, were they hydrated from a known water source?					Yes

Method of Placing Sealing Material: Screened & Poured (Bentonite Chips)	**(Explain Other):**
Well Sealing Materials: Bentonite Chips	**Product Name and Manufacturer:**
Other Drillholes:	

5. Material Used to Fill Well / Drillhole

Material:	From (ft.):	To (ft.):	# and Units of Sealant:	Mix Ratio or Mud Weight:
PEA ROCK	**Surface**	250.00	1.9 CUBIC YARDS	
BENTONITE CHIPS	250.00	495.00	84 BAGS	

6. Comments

7. Supervision of Work

Name of Person or Firm Doing Filling & Sealing: STEFFL DRILLING & PUMP INC	**License #:** 7843	**Phone:** 320-235-8484
2295 66TH AVE NE WILMAR MN 56201	**Email Address:** STEFFL@WATERWELLDRILLING.COM	

8. DNR Use Only

Signed On: 10/06/2025	**Received On:** 10/06/2025	**Approved On:**

Wisconsin Department of Natural Resources

Well / Drillhole / Borehole Filling & Sealing **Form 3300-005**

Notice: Completion of this report is required by chs. 160, 281, 283, 289, 291-293, 295 and 299, Wis. Stats., and ch. NR 141 Wis. Adm. Code. In accordance with chs. 281, 289, 291-293, 295 and 299, Wis. Stats., failure to file this form may result in a forfeiture of between $10-25,000, or imprisonment for up to one year, depending on the program and conduct involved. Personally identifiable information on this form is not intended to be used for any other purpose.

Date of Filling & Sealing: 12/17/2025 **Rec #: 188250**

Verification. Check only if well filling & sealing was done previously and you are just verifying that work.: No

1. Well Location Information

County: Marinette		**WI Unique Well #:** XC082		**DNR Hicap Well #:**	
Latitude: (DD.DDDDD°) 45.0702 °N		**Longitude: (DD.DDDDD°)** 87.617 °W		**GPS Method Code:** GPS008	
Gov't Lot #:	**Qtr/Qtr:** NW	**Quarter:** SW	**Section #:** 17	**Township #:** 30 North	**Range #:** 24 East
Well Street Address: N3087 WOODLAND ROAD				**Subdivision Name:**	
Well City/Village/Town: Town of PESHTIGO		**Well Zip Code:**	**Lot #:**	**Does a new well replace this well?** Yes	
Reason for Filling & Sealing: WATER QUALITY				**WI Unique Well # of Replacement Well:** ACK091	

2. Facility / Owner Information

Facility Name:	**FID #:**	**License/Permit/Monitoring #:**	
Original Well Owner:	**Service Category:**		
Present Well Owner: ED SWANSON	**Mailing Address of Present Owner:** N3087 WOODLAND ROAD		
	City: MARINETTE	**State:** WI	**Zip Code:** 54143

3. Well / Drillhole / Borehole Information

Well Type: Water Well	**Original Construction Date:** (mm/dd/yyyy)	**Construction Type:** Drilled
Formation Type: Bedrock	**Total Well Depth From Ground Surface (ft.):** 125.00	**(specify Other):**
Casing Diameter (in.): 6.00	**Lower Drillhole Diameter (in.):** 6.00	**Casing Depth (ft.):**
Was well annular space grouted?	**If yes, to what depth (ft.)?**	**Depth to Water (ft.):** 8.00

4. Pump, Liner, Screen, Casing & Sealing Material

Pump and piping removed?	Yes	**Liner(s) removed? If no liner mark as N/A**	N/A	**If no, was liner perforated?**	N/A
Screen removed?	N/A	**Well casing (or loop if geothermal) left in place?**	Yes	**Was casing cut off below surface?**	Yes
Did sealing material rise to surface?	Yes	**Did material settle after 24 hours?**	No	**If yes, was hole retopped?**	N/A
If bentonite chips/pellets were used, were they hydrated from a known water source?					Yes

Method of Placing Sealing Material: Screened & Poured (Bentonite Chips)	**(Explain Other):**
Well Sealing Materials: Bentonite Chips	**Product Name and Manufacturer:**
Other Drillholes:	

5. Material Used to Fill Well / Drillhole

Material:	**From (ft.):**	**To (ft.):**	**# and Units of Sealant:**	**Mix Ratio or Mud Weight:**
BENTONITE CHIPS	**Surface**	125.00	37 BAGS	

6. Comments

7. Supervision of Work

Name of Person or Firm Doing Filling & Sealing: GROUND SOURCE LLC	**License #:** 9443	**Phone:** 920-366-9950
3671 MONROE ROAD DEPERE WI 54115		**Email Address:** TSIMONAR@NEW.RR.COM

8. DNR Use Only

Signed On: 12/18/2025	**Received On:** 12/18/2025	**Approved On:** 12/23/2025

Wisconsin Department of Natural Resources

Well / Drillhole / Borehole Filling & Sealing **Form 3300-005**

Notice: Completion of this report is required by chs. 160, 281, 283, 289, 291-293, 295 and 299, Wis. Stats., and ch. NR 141 Wis. Adm. Code. In accordance with chs. 281, 289, 291-293, 295 and 299, Wis. Stats., failure to file this form may result in a forfeiture of between $10-25,000, or imprisonment for up to one year, depending on the program and conduct involved. Personally identifiable information on this form is not intended to be used for any other purpose.

Date of Filling & Sealing: 09/10/2025 **Rec #: 187254**

Verification. Check only if well filling & sealing was done previously and you are just verifying that work.: No

1. Well Location Information

County: Marinette		**WI Unique Well #:**		**DNR Hicap Well #:**	
Latitude: (DD.DDDDD°) 45.06444 °N		**Longitude: (DD.DDDDD°)** 87.61992 °W		**GPS Method Code:** GPS008	
Gov't Lot #:	**Qtr/Qtr:** SE	**Quarter:** SE	**Section #:** 30	**Township #:** 18 North	**Range #:** 18 East
Well Street Address: N2921 SHORE DR				**Subdivision Name:**	
Well City/Village/Town: Town of PESHTIGO		**Well Zip Code:** 54143	**Lot #:**	**Does a new well replace this well?** Yes	
Reason for Filling & Sealing: WATER QUALITY				**WI Unique Well # of Replacement Well:** ABW771	

2. Facility / Owner Information

Facility Name:	**FID #:**	**License/Permit/Monitoring #:**	
Original Well Owner:	**Service Category:**		
Present Well Owner: ERIC FREDERIKSEN	**Mailing Address of Present Owner:** N2921 SHORE DR		
	City: MARINETTE	**State:** WI	**Zip Code:** 54143

3. Well / Drillhole / Borehole Information

Well Type: Water Well	**Original Construction Date:** (mm/dd/yyyy)	**Construction Type:** Drilled
Formation Type:	**Total Well Depth From Ground Surface (ft.):** 108.00	**(specify Other):**
Casing Diameter (in.): 6.00	**Lower Drillhole Diameter (in.):**	**Casing Depth (ft.):**
Was well annular space grouted?	**If yes, to what depth (ft.)?**	**Depth to Water (ft.):**

4. Pump, Liner, Screen, Casing & Sealing Material

Pump and piping removed?	Yes	**Liner(s) removed? If no liner mark as N/A**	N/A	**If no, was liner perforated?**	N/A
Screen removed?	Yes	**Well casing (or loop if geothermal) left in place?**	Yes	**Was casing cut off below surface?**	Yes
Did sealing material rise to surface?	Yes	**Did material settle after 24 hours?**	No	**If yes, was hole retopped?**	N/A
If bentonite chips/pellets were used, were they hydrated from a known water source?					Yes

Method of Placing Sealing Material: Screened & Poured (Bentonite Chips)	**(Explain Other):**
Well Sealing Materials: Bentonite Chips	**Product Name and Manufacturer:** HOLE PLUG
Other Drillholes:	

5. Material Used to Fill Well / Drillhole

Material:	From (ft.):	To (ft.):	# and Units of Sealant:	Mix Ratio or Mud Weight:
HOLE PLUG	**Surface**	108.00	25	BAGS

6. Comments

7. Supervision of Work

Name of Person or Firm Doing Filling & Sealing: DRILL BABY DRILL LLC	**License #:** 9442	**Phone:** 920-848-5239
DBA LUISIER WELL DRILLING INC 220 HANK MARKS DR OCONTO FALLS WI 54154	**Email Address:** JEFF@LUISIERDRILLING.COM	

8. DNR Use Only

Signed On: 09/10/2025	**Received On:** 09/10/2025	**Approved On:** 09/29/2025

Wisconsin Department of Natural Resources

Well / Drillhole / Borehole Filling & Sealing **Form 3300-005**

Notice: Completion of this report is required by chs. 160, 281, 283, 289, 291-293, 295 and 299, Wis. Stats., and ch. NR 141 Wis. Adm. Code. In accordance with chs. 281, 289, 291-293, 295 and 299, Wis. Stats., failure to file this form may result in a forfeiture of between $10-25,000, or imprisonment for up to one year, depending on the program and conduct involved. Personally identifiable information on this form is not intended to be used for any other purpose.

Date of Filling & Sealing: 09/23/2025 **Rec #: 187511**

Verification. Check only if well filling & sealing was done previously and you are just verifying that work.: No

1. Well Location Information

County: Marinette		**WI Unique Well #:**		**DNR Hicap Well #:**	
Latitude: (DD.DDDDD°) 45.06475 °N		**Longitude: (DD.DDDDD°)** 87.61902 °W		**GPS Method Code:** GPS008	
Gov't Lot #:	**Qtr/Qtr:** SW	**Quarter:** SW	**Section #:** 17	**Township #:** 30 North	**Range #:** 24 East
Well Street Address: N2932 SHORE DRIVE				**Subdivision Name:**	
Well City/Village/Town: Town of PESHTIGO		**Well Zip Code:** 54143	**Lot #:**	**Does a new well replace this well?** Yes	
Reason for Filling & Sealing: CONTAMINATION				**WI Unique Well # of Replacement Well:** ACE018	

2. Facility / Owner Information

Facility Name: STEFFL DRILLING & PUMP INC	**FID #:** 411711214	**License/Permit/Monitoring #:** 7843
Original Well Owner:	**Service Category:** Private,potable	
Present Well Owner: ELIZABETH WEBER-MAAS	**Mailing Address of Present Owner:** N2932 SHORE DRIVE	
	City: MARINETTE	**State:** WI **Zip Code:** 54143

3. Well / Drillhole / Borehole Information

Well Type: Water Well	**Original Construction Date:** (mm/dd/yyyy)	**Construction Type:** Drilled
Formation Type:	**Total Well Depth From Ground Surface (ft.):** 110.00	**(specify Other):**
Casing Diameter (in.): 6.00	**Lower Drillhole Diameter (in.):**	**Casing Depth (ft.):**
Was well annular space grouted?	**If yes, to what depth (ft.)?**	**Depth to Water (ft.):**

4. Pump, Liner, Screen, Casing & Sealing Material

Pump and piping removed?	Yes	**Liner(s) removed? If no liner mark as N/A**	N/A	**If no, was liner perforated?**	
Screen removed?	No	**Well casing (or loop if geothermal) left in place?**	Yes	**Was casing cut off below surface?**	Yes
Did sealing material rise to surface?	Yes	**Did material settle after 24 hours?**	No	**If yes, was hole retopped?**	
If bentonite chips/pellets were used, were they hydrated from a known water source?					Yes

Method of Placing Sealing Material: Screened & Poured (Bentonite Chips)	**(Explain Other):**
Well Sealing Materials: Bentonite Chips	**Product Name and Manufacturer:**
Other Drillholes:	

5. Material Used to Fill Well / Drillhole

Material:	From (ft.):	To (ft.):	# and Units of Sealant:	Mix Ratio or Mud Weight:
BENTONITE CHIPS	**Surface**	110.00	40 BAGS	

6. Comments

7. Supervision of Work

Name of Person or Firm Doing Filling & Sealing: STEFFL DRILLING & PUMP INC	**License #:** 7843	**Phone:** 320-235-8484
2295 66TH AVE NE WILMAR MN 56201	**Email Address:** STEFFL@WATERWELLDRILLING.COM	

8. DNR Use Only

Signed On: 10/06/2025	**Received On:** 10/06/2025	**Approved On:**

Wisconsin Department of Natural Resources

Well / Drillhole / Borehole Filling & Sealing **Form 3300-005**

Notice: Completion of this report is required by chs. 160, 281, 283, 289, 291-293, 295 and 299, Wis. Stats., and ch. NR 141 Wis. Adm. Code. In accordance with chs. 281, 289, 291-293, 295 and 299, Wis. Stats., failure to file this form may result in a forfeiture of between $10-25,000, or imprisonment for up to one year, depending on the program and conduct involved. Personally identifiable information on this form is not intended to be used for any other purpose.

Date of Filling & Sealing: 09/23/2025 **Rec #: 187492**

Verification. Check only if well filling & sealing was done previously and you are just verifying that work.: No

1. Well Location Information

County: Marinette		**WI Unique Well #:**		**DNR Hicap Well #:**	
Latitude: (DD.DDDDD°) 45.06763 °N		**Longitude: (DD.DDDDD°)** 87.61802 °W		**GPS Method Code:** GPS008	
Gov't Lot #:	**Qtr/Qtr:** NW	**Quarter:** SW	**Section #:** 17	**Township #:** 30 North	**Range #:** 24 East
Well Street Address: W470 OAKWOOD BEACH RD				**Subdivision Name:**	
Well City/Village/Town: Town of PESHTIGO		**Well Zip Code:** 54143	**Lot #:**	**Does a new well replace this well?** Yes	
Reason for Filling & Sealing: CONTAMINATION				**WI Unique Well # of Replacement Well:** ACD978	

2. Facility / Owner Information

Facility Name: STEFFL DRILLING & PUMP INC	**FID #:** 411711214	**License/Permit/Monitoring #:** 7843	
Original Well Owner:	**Service Category:** Private,potable		
Present Well Owner: MICHAEL NOEL	**Mailing Address of Present Owner:** W470 OAKWOOD BEACH RD		
	City: MARINETTE	**State:** WI	**Zip Code:** 54143

3. Well / Drillhole / Borehole Information

Well Type: Water Well	**Original Construction Date:** (mm/dd/yyyy)	**Construction Type:** Drilled
Formation Type:	**Total Well Depth From Ground Surface (ft.):** 106.00	**(specify Other):**
Casing Diameter (in.): 6.00	**Lower Drillhole Diameter (in.):**	**Casing Depth (ft.):**
Was well annular space grouted?	**If yes, to what depth (ft.)?**	**Depth to Water (ft.):**

4. Pump, Liner, Screen, Casing & Sealing Material

Pump and piping removed?	Yes	**Liner(s) removed? If no liner mark as N/A**	N/A	**If no, was liner perforated?**	
Screen removed?	No	**Well casing (or loop if geothermal) left in place?**	Yes	**Was casing cut off below surface?**	Yes
Did sealing material rise to surface?	Yes	**Did material settle after 24 hours?**	No	**If yes, was hole retopped?**	
If bentonite chips/pellets were used, were they hydrated from a known water source?					Yes

Method of Placing Sealing Material: Screened & Poured (Bentonite Chips)	**(Explain Other):**
Well Sealing Materials: Bentonite Chips	**Product Name and Manufacturer:**
Other Drillholes:	

5. Material Used to Fill Well / Drillhole

Material:	From (ft.):	To (ft.):	# and Units of Sealant:	Mix Ratio or Mud Weight:
BENTONITE CHIPS	**Surface**	106.00	38 BAGS	

6. Comments

7. Supervision of Work

Name of Person or Firm Doing Filling & Sealing: STEFFL DRILLING & PUMP INC	**License #:** 7843	**Phone:** 320-235-8484
2295 66TH AVE NE WILMAR MN 56201	**Email Address:** STEFFL@WATERWELLDRILLING.COM	

8. DNR Use Only

Signed On: 10/06/2025	**Received On:** 10/06/2025	**Approved On:**

Wisconsin Department of Natural Resources

Well / Drillhole / Borehole Filling & Sealing **Form 3300-005**

Notice: Completion of this report is required by chs. 160, 281, 283, 289, 291-293, 295 and 299, Wis. Stats., and ch. NR 141 Wis. Adm. Code. In accordance with chs. 281, 289, 291-293, 295 and 299, Wis. Stats., failure to file this form may result in a forfeiture of between $10-25,000, or imprisonment for up to one year, depending on the program and conduct involved. Personally identifiable information on this form is not intended to be used for any other purpose.

Date of Filling & Sealing: 08/20/2025 **Rec #: 187042**

Verification. Check only if well filling & sealing was done previously and you are just verifying that work.: No

1. Well Location Information

County: Marinette		**WI Unique Well #:**		**DNR Hicap Well #:**	
Latitude: (DD.DDDDD°) 45.0604 °N		**Longitude: (DD.DDDDD°)** 87.6422 °W		**GPS Method Code:** GPS008	
Gov't Lot #:	**Qtr/Qtr:** NE	**Quarter:** NE	**Section #:** 24	**Township #:** 30 North	**Range #:** 23 East
Well Street Address: W984 CR B				**Subdivision Name:**	
Well City/Village/Town: Town of PESHTIGO		**Well Zip Code:**	**Lot #:**	**Does a new well replace this well?** Yes	
Reason for Filling & Sealing: WATER QUALITY				**WI Unique Well # of Replacement Well:** ACG966	

2. Facility / Owner Information

Facility Name:	**FID #:**	**License/Permit/Monitoring #:**	
Original Well Owner:	**Service Category:**		
Present Well Owner: JON DURA	**Mailing Address of Present Owner:** W984 CR B		
	City: MARINETTE	**State:** WI	**Zip Code:** 54143

3. Well / Drillhole / Borehole Information

Well Type: Water Well	**Original Construction Date:** (mm/dd/yyyy)	**Construction Type:** Driven (Sandpoint)
Formation Type: Unconsolidated Formation	**Total Well Depth From Ground Surface (ft.):** 21.00	**(specify Other):**
Casing Diameter (in.): 1.00	**Lower Drillhole Diameter (in.):**	**Casing Depth (ft.):**
Was well annular space grouted? No	**If yes, to what depth (ft.)?**	**Depth to Water (ft.):**

4. Pump, Liner, Screen, Casing & Sealing Material

Pump and piping removed?	Yes	**Liner(s) removed? If no liner mark as N/A**	N/A	**If no, was liner perforated?**	N/A
Screen removed?	No	**Well casing (or loop if geothermal) left in place?**	Yes	**Was casing cut off below surface?**	Yes
Did sealing material rise to surface?	Yes	**Did material settle after 24 hours?**	No	**If yes, was hole retopped?**	N/A
If bentonite chips/pellets were used, were they hydrated from a known water source?					N/A

Method of Placing Sealing Material: Conductor Pipe-Pumped	**(Explain Other):**
Well Sealing Materials: Neat Cement Grout	
Other Drillholes:	

5. Material Used to Fill Well / Drillhole

Material:	From (ft.):	To (ft.):	# and Units of Sealant:	Mix Ratio or Mud Weight:

NEAT CEMENT GROUT	**Surface**	21.00	1 BAG	15.4 LB.GAL

6. Comments

7. Supervision of Work

Name of Person or Firm Doing Filling & Sealing: GROUND SOURCE LLC	**License #:** 9443	**Phone:** 920-366-9950
3671 MONROE ROAD DEPERE WI 54115	**Email Address:** TSIMONAR@NEW.RR.COM	

8. DNR Use Only

Signed On: 08/21/2025	**Received On:** 08/21/2025	**Approved On:** 09/12/2025

Well / Drillhole / Borehole Filling & Sealing

Form 3300-005 (R 4/08)

Return to Report List | Save Data | Save and Submit Report

Notice: Completion of this report is required by chs. 160, 281, 283, 289, 291-293, 295 and 299, Wis. Stats., and ch. NR 141 Wis. Adm. Code. In accordance with chs. 281, 289, 291-293, 295 and 299, Wis. Stats., failure to file this form may result in a forfeiture of between $10-25,000, or imprisor for up to one year, depending on the program and conduct involved. Personally identifiable information on this form is not intended to be used for any purpose.

☐ **Verification. Check only if well filling & sealing was done previously and you are just verifying that work.**

Date of Filling & Sealing: 11/14/2025

1. Well Location Information

County: Marinette
WI Unique Well #: TY402 (AA###)
DNR Hicap Well #:

Latitude: (DD.DDDDD°) 45.0615 'N
Longitude: (DD.DDDDD°) 87.6183 'W

OR (enter only one format)

Latitude: (DD° MM.MMM') ° 'N
Longitude: (DD° MM.MMM') ° 'W
GPS Method Code: GPS008

Quarter / Quarter: NW
Quarter: NW
Section #: 20
Township #: 30 North
Range #: 24 East
Gov't Lot #:

Well Street Address: N2852 SHORE DR
Subdivision Name:

Well City/Village/Town: Town of PESHTIGO
Well Zip Code: 54143 #####(-####)
Lot #:

Reason for Filling & Sealing: WATER QULITY
Does a new well replace this well? Yes
WI Unique Well # of Replacement Well: (AA###)

2. Facility / Owner Information

Facility Name:
FID #:
License/Permit/Monitoring #:

Original Well Owner: (Last Name Only)
Service Category:

over

Present Well Owner: YASSER SALEM
Mailing Address of Present Owner: N1996 COUNTY ROAD BB

City: MARINETTE
State: WI
Zip Code: 54143 #####(-####)

3. Well / Drillhole / Borehole Information

Well Type: Water Well
Original Construction Date: (mm/dd/yyyy)
Construction Type: Drilled
(specify Other):

Formation Type:
Total Well Depth From Ground Surface (ft.): 142

Casing Diameter (in.): 6
Lower Drillhole Diameter (in.):
Casing Depth (ft.):

Was well annular space grouted?
If yes, to what depth (ft.)?
Depth to Water (ft.):

4. Pump, Liner, Screen, Casing & Sealing Material

Well / Drillhole / Borehole Filling & Sealing

Form 3300-005 (R 4/08)

Return to Report List | Save Data | Save and Submit Report

Notice: Completion of this report is required by chs. 160, 281, 283, 289, 291-293, 295 and 299, Wis. Stats., and ch. NR 141 Wis. Adm. Code. In accordance with chs. 281, 289, 291-293, 295 and 299, Wis. Stats., failure to file this form may result in a forfeiture of between $10-25,000, or imprisor for up to one year, depending on the program and conduct involved. Personally identifiable information on this form is not intended to be used for any purpose.

☐ **Verification. Check only if well filling & sealing was done previously and you are just verifying that work.**

Date of Filling & Sealing: 11/14/2025

1. Well Location Information

County: Marinette
WI Unique Well #: TY402 (AA###)
DNR Hicap Well #:

Latitude: (DD.DDDDD°) 45.0615 'N
Longitude: (DD.DDDDD°) 87.6183 'W

OR (enter only one format)

Latitude: (DD° MM.MMM') ° 'N
Longitude: (DD° MM.MMM') ° 'W
GPS Method Code: GPS008

Quarter / Quarter: NW
Quarter: NW
Section #: 20
Township #: 30 North
Range #: 24 East
Gov't Lot #:

Well Street Address: N2852 SHORE DR
Subdivision Name:

Well City/Village/Town: Town of PESHTIGO
Well Zip Code: 54143 #####(-####)
Lot #:

Reason for Filling & Sealing: WATER QULITY
Does a new well replace this well? Yes
WI Unique Well # of Replacement Well: (AA###)

2. Facility / Owner Information

Facility Name:
FID #:
License/Permit/Monitoring #:

Original Well Owner: (Last Name Only)
Service Category:

Present Well Owner: YASSER SALEM
Mailing Address of Present Owner: N1996 COUNTY ROAD BB

City: MARINETTE
State: WI
Zip Code: 54143 #####(-####)

3. Well / Drillhole / Borehole Information

Well Type: Water Well
Original Construction Date: (mm/dd/yyyy)
Construction Type: Drilled
(specify Other):

Formation Type:
Total Well Depth From Ground Surface (ft.): 142

Casing Diameter (in.): 6
Lower Drillhole Diameter (in.):
Casing Depth (ft.):

Was well annular space grouted?
If yes, to what depth (ft.)?
Depth to Water (ft.):

4. Pump, Liner, Screen, Casing & Sealing Material

Wisconsin Department of Natural Resources

Well / Drillhole / Borehole Filling & Sealing **Form 3300-005**

Notice: Completion of this report is required by chs. 160, 281, 283, 289, 291-293, 295 and 299, Wis. Stats., and ch. NR 141 Wis. Adm. Code. In accordance with chs. 281, 289, 291-293, 295 and 299, Wis. Stats., failure to file this form may result in a forfeiture of between $10-25,000, or imprisonment for up to one year, depending on the program and conduct involved. Personally identifiable information on this form is not intended to be used for any other purpose.

Date of Filling & Sealing: 09/17/2025 **Rec #: 187362**

Verification. Check only if well filling & sealing was done previously and you are just verifying that work.: No

1. Well Location Information

County: Marinette		**WI Unique Well #:**		**DNR Hicap Well #:**	
Latitude: (DD.DDDDD°) 45.0597 °N		**Longitude: (DD.DDDDD°)** 87.6408 °W		**GPS Method Code:** GPS008	
Gov't Lot #:	**Qtr/Qtr:** SE	**Quarter:** NE	**Section #:** 24	**Township #:** 30 North	**Range #:** 23 East
Well Street Address: W981 CRB				**Subdivision Name:**	
Well City/Village/Town: Town of PESHTIGO		**Well Zip Code:**	**Lot #:**	**Does a new well replace this well?** Yes	
Reason for Filling & Sealing: WATER QUALITY				**WI Unique Well # of Replacement Well:** ACH286	

2. Facility / Owner Information

Facility Name:	**FID #:**	**License/Permit/Monitoring #:**	
Original Well Owner:	**Service Category:**		
Present Well Owner: KOTECKI-DURA	**Mailing Address of Present Owner:** W981 CR B		
	City: MARINETTE	**State:** WI	**Zip Code:** 54143

3. Well / Drillhole / Borehole Information

Well Type: Water Well	**Original Construction Date:** (mm/dd/yyyy)	**Construction Type:** Driven (Sandpoint)
Formation Type: Unconsolidated Formation	**Total Well Depth From Ground Surface (ft.):** 31.00	**(specify Other):**
Casing Diameter (in.): 1.25	**Lower Drillhole Diameter (in.):**	**Casing Depth (ft.):**
Was well annular space grouted?	**If yes, to what depth (ft.)?**	**Depth to Water (ft.):** 6.00

4. Pump, Liner, Screen, Casing & Sealing Material

Pump and piping removed?	Yes	**Liner(s) removed? If no liner mark as N/A**	N/A	**If no, was liner perforated?**	N/A
Screen removed?	No	**Well casing (or loop if geothermal) left in place?**	Yes	**Was casing cut off below surface?**	Yes
Did sealing material rise to surface?	Yes	**Did material settle after 24 hours?**	No	**If yes, was hole retopped?**	N/A
If bentonite chips/pellets were used, were they hydrated from a known water source?					N/A

Method of Placing Sealing Material: Conductor Pipe-Gravity	**(Explain Other):**
Well Sealing Materials: Neat Cement Grout	
Other Drillholes:	

5. Material Used to Fill Well / Drillhole

Material:	From (ft.):	To (ft.):	# and Units of Sealant:	Mix Ratio or Mud Weight:

NEAT CEMENT GROUT	**Surface**	31.00	1 BAG	15.4 LB.GAL

6. Comments

7. Supervision of Work

Name of Person or Firm Doing Filling & Sealing: GROUND SOURCE	**License #:** 9443	**Phone:** 920-366-9950
3671 MONROE ROAD DEPERE WI 54115	**Email Address:** TSIMONAR@NEW.RR.COM	

8. DNR Use Only

Signed On: 09/22/2025	**Received On:** 09/22/2025	**Approved On:** 10/07/2025

Well Construction Report
WISCONSIN UNIQUE WELL NUMBER ACI698

Drinking Water and Groundwater - DG/5
Department of Natural Resources, Box 7921
Madison WI 53707
Form 3300-077A

Property Owner	BOLEN, PAT
Phone #	
Mailing Address	W622 RADAR ROAD
City	MARINETTE
State	WI
Zip Code	54143

County	Co. Permit #	Notification #	Completed
Marinette		10012882301	09-22-2025

Well Constructor (Business Name)	Lic. #	Facility ID # (Public Wells)
STEFFL DRILLING & PUMP INC	7843	

Address: 2295 66TH AVE NE, WILMAR MN 56201

Well Plan Approval #:

Approval Date (mm-dd-yyyy): 09-09-2025

Hicap Permanent Well #:

Common Well #:

Specific Capacity: 0.5

1. Well Location

Town of PESHTIGO

Fire # (if avail.): W622

Street Address or Road Name and Number: RADER ROAD

Subdivision Name:

Lot #:

Block #:

Latitude / Longitude in Decimal Degree (DD): 45.0575 °N -87.6246 °W

Method Code: GPS008

SW NE or Govt Lot #	Section	Township	Range
	19	30 N	24 E

2. Well Type New Well

of previous unique well # XC094 constructed in 2014

Reason for replaced or reconstructed well ?: HEAT EXCHANGE

Construction Type: Drilled

3. Well serves 1 # of HOME

Loop(heat pump drillhole)

Heat Exchange__1__# of drillholes

Hicap Well ? No

Hicap Property ? No

Hicap Potable ? No

4. Potential Contamination Sources - ON REVERSE SIDE

5. Drillhole Dimensions and Construction Method

Dia. (in.)	From (ft.)	To (ft.)
8	Surface	105
6	105	506

Upper Enlarged Drillhole		Lower Open Bedrock
Yes	Rotary - Mud Circulation	No
No	Rotary - Air	Yes
No	Rotary - Air & Foam	No
No	Drill-Through Casing Hammer	
No	Reverse Rotary	
No	Cable-tool Bit ____in. dia...	No
No	Dual Rotary	No
No	Temp. Outer Casing ____in. dia	
No	Removed? ____depth ft. (If NO explain on back side)	

8. Geology

Geology Codes				Type, Caving/Noncaving, Color, Hardness, etc...	From (ft.)	To (ft.)
	N	S		N-FINE S-SAND	Surface	30
	S	C		S-SOFT/LOOSE C-CLAY	30	73
R		C	G	R-RED C-CLAY G-W/GRAVEL/STONES	73	105
G		L		G-GRAY L-LIMESTONE/DOLOMITE	105	165
G		L		G-GRAY L-LIMESTONE/DOLOMITE	165	235
		L	H	L-LIMESTONE/DOLOMITE H-SHALEY	235	375
		L	N	L-LIMESTONE/DOLOMITE N-W/SANDSTONE	375	455
R		H		R-RED H-SHALE	455	465
		L	N	L-LIMESTONE/DOLOMITE N-W/SANDSTONE	465	506

6. Casing, Liner, Screen

Dia. (in.)	Material, Weight, Specification Manufacturer & Method of Assembly	From (ft.)	To (ft.)
1.25	SDR 11 - HEAT EXCHANGE	Surface	506

Dia. (in.)	Screen type, material & slot size	From (ft.)	To (ft.)

7. Grout or Other Sealing Material

Method: DRILLING MUD & CUTTINGS - WELL CONSTRUCTION

Kind of Sealing Material	From (ft.)	To (ft.)	# Sacks Cement
NEAT CEMENT GROUT - HEAT EXCHANGE	Surface	506	110 S

9. Static Water Level	11. Well Is
3 ft. below ground surface	24 in. above grade
10. Pump Test	Developed ? Yes
Pumping level 40 ft. below surface	Disinfected ? Yes
Pumping at 20 GP M for _____ Hrs.	Capped ? Yes
Pumping Method ?	

12. Notified Owner of need to fill & seal ? No

Filled & Sealed Well(s) as needed? No

13. Constructor / Supervisory Driller	Lic #	Date Signed
MJS	6637	10-03-2025
Drill Rig Operator	Lic or Reg #	Date Signed

4a. Potential Contamination Sources Is the well located in floodplain ? No

Comment: EXISTING WUWN #XC094 WAS TURNED INTO HEAT EXCHANGE

Created On: 10-03-2025 Updated On: 10-06-2025

Wisconsin Department of Natural Resources

Well / Drillhole / Borehole Filling & Sealing **Form 3300-005**

Notice: Completion of this report is required by chs. 160, 281, 283, 289, 291-293, 295 and 299, Wis. Stats., and ch. NR 141 Wis. Adm. Code. In accordance with chs. 281, 289, 291-293, 295 and 299, Wis. Stats., failure to file this form may result in a forfeiture of between $10-25,000, or imprisonment for up to one year, depending on the program and conduct involved. Personally identifiable information on this form is not intended to be used for any other purpose.

Date of Filling & Sealing: 09/25/2025 **Rec #: 187504**

Verification. Check only if well filling & sealing was done previously and you are just verifying that work.: No

1. Well Location Information

County: Marinette		**WI Unique Well #:** SR305		**DNR Hicap Well #:**	
Latitude: (DD.DDDDD°) 45.0696 °N		**Longitude: (DD.DDDDD°)** 87.6186 °W		**GPS Method Code:** GPS008	
Gov't Lot #:	**Qtr/Qtr:** NW	**Quarter:** SW	**Section #:** 17	**Township #:** 30 North	**Range #:** 24 East
Well Street Address: N3068 SHORE DRIVE				**Subdivision Name:**	
Well City/Village/Town: Town of PESHTIGO		**Well Zip Code:** 54143	**Lot #:**	**Does a new well replace this well?** Yes	
Reason for Filling & Sealing: CONTAMINATION				**WI Unique Well # of Replacement Well:** ACE015	

2. Facility / Owner Information

Facility Name: STEFFL DRILLING & PUMP INC	**FID #:** 411711214	**License/Permit/Monitoring #:** 7843	
Original Well Owner: GERISCH	**Service Category:** Private,potable		
Present Well Owner: SCOTT KASTER	**Mailing Address of Present Owner:** N3068 SHORE DRIVE		
	City: MARINETTE	**State:** WI	**Zip Code:** 54143

3. Well / Drillhole / Borehole Information

Well Type: Water Well	**Original Construction Date:** 04/25/2005 (mm/dd/yyyy)	**Construction Type:** Drilled
Formation Type:	**Total Well Depth From Ground Surface (ft.):** 105.00	**(specify Other):**
Casing Diameter (in.): 6.00	**Lower Drillhole Diameter (in.):**	**Casing Depth (ft.):**
Was well annular space grouted?	**If yes, to what depth (ft.)?**	**Depth to Water (ft.):**

4. Pump, Liner, Screen, Casing & Sealing Material

Pump and piping removed?	Yes	**Liner(s) removed? If no liner mark as N/A**	N/A	**If no, was liner perforated?**	
Screen removed?	No	**Well casing (or loop if geothermal) left in place?**	Yes	**Was casing cut off below surface?**	Yes
Did sealing material rise to surface?	Yes	**Did material settle after 24 hours?**	No	**If yes, was hole retopped?**	
If bentonite chips/pellets were used, were they hydrated from a known water source?					Yes

Method of Placing Sealing Material: Screened & Poured (Bentonite Chips)	**(Explain Other):**
Well Sealing Materials: Bentonite Chips	**Product Name and Manufacturer:**
Other Drillholes:	

5. Material Used to Fill Well / Drillhole

Material:	From (ft.):	To (ft.):	# and Units of Sealant:	Mix Ratio or Mud Weight:
BENTONITE CHIPS	Surface	105.00	38 BAGS	

6. Comments

7. Supervision of Work

Name of Person or Firm Doing Filling & Sealing: STEFFL DRILLING & PUMP INC	**License #:** 7843	**Phone:** 320-235-8484
2295 66TH AVE NE WILMAR MN 56201	**Email Address:** STEFFL@WATERWELLDRILLING.COM	

8. DNR Use Only

Signed On: 10/06/2025	**Received On:** 10/06/2025	**Approved On:**

Wisconsin Department of Natural Resources

Well / Drillhole / Borehole Filling & Sealing **Form 3300-005**

Notice: Completion of this report is required by chs. 160, 281, 283, 289, 291-293, 295 and 299, Wis. Stats., and ch. NR 141 Wis. Adm. Code. In accordance with chs. 281, 289, 291-293, 295 and 299, Wis. Stats., failure to file this form may result in a forfeiture of between $10-25,000, or imprisonment for up to one year, depending on the program and conduct involved. Personally identifiable information on this form is not intended to be used for any other purpose.

Date of Filling & Sealing: 08/25/2025 **Rec #: 187691**

Verification. Check only if well filling & sealing was done previously and you are just verifying that work.: No

1. Well Location Information

County: Marinette		**WI Unique Well #:**		**DNR Hicap Well #:**	
Latitude: (DD.DDDDD°) 45.05772 °N		**Longitude: (DD.DDDDD°)** 87.62209 °W		**GPS Method Code:** GPS008	
Gov't Lot #:	**Qtr/Qtr:** SE	**Quarter:** NE	**Section #:** 19	**Township #:** 30 North	**Range #:** 24 East
Well Street Address: N2731 SHORE DRIVE				**Subdivision Name:**	
Well City/Village/Town: Town of PESHTIGO		**Well Zip Code:** 54143	**Lot #:**	**Does a new well replace this well?** Yes	
Reason for Filling & Sealing: NEW WELL DRILLED				**WI Unique Well # of Replacement Well:** AAE189	

2. Facility / Owner Information

Facility Name:	**FID #:**	**License/Permit/Monitoring #:**	
Original Well Owner:	**Service Category:**		
Present Well Owner: CHERYL EGGENER	**Mailing Address of Present Owner:** N2731 SHORE DRIVE		
	City: MARINETTE	**State:** WI	**Zip Code:** 54143

3. Well / Drillhole / Borehole Information

Well Type: Water Well	**Original Construction Date:** (mm/dd/yyyy)	**Construction Type:** Driven (Sandpoint)
Formation Type:	**Total Well Depth From Ground Surface (ft.):** 18.00	**(specify Other):**
Casing Diameter (in.): 1.25	**Lower Drillhole Diameter (in.):**	**Casing Depth (ft.):**
Was well annular space grouted?	**If yes, to what depth (ft.)?**	**Depth to Water (ft.):**

4. Pump, Liner, Screen, Casing & Sealing Material

Pump and piping removed?	Yes	**Liner(s) removed? If no liner mark as N/A**	N/A	**If no, was liner perforated?**	N/A
Screen removed?	No	**Well casing (or loop if geothermal) left in place?**	Yes	**Was casing cut off below surface?**	Yes
Did sealing material rise to surface?	Yes	**Did material settle after 24 hours?**	No	**If yes, was hole retopped?**	N/A
If bentonite chips/pellets were used, were they hydrated from a known water source?					Yes

Method of Placing Sealing Material: Screened & Poured (Bentonite Pellets)	**(Explain Other):**
Well Sealing Materials: Bentonite Pellets	**Product Name and Manufacturer:**
Other Drillholes:	

5. Material Used to Fill Well / Drillhole

Material:	From (ft.):	To (ft.):	# and Units of Sealant:	Mix Ratio or Mud Weight:
BENTONITE PELLETS	**Surface**	18.00	1.13 GALLONS	NA

6. Comments

7. Supervision of Work

Name of Person or Firm Doing Filling & Sealing: KOZIKOWSKI WELL & PUMP INC	**License #:** 8629	**Phone:** 906-863-9573
W5515 ELMWOOD RD MENOMINEE MI 49858	**Email Address:** BRYAN@KOZIKOWSKIWELL.COM	

8. DNR Use Only

Signed On: 10/19/2025	**Received On:** 10/19/2025	**Approved On:** 11/04/2025

Wisconsin Department of Natural Resources

Well / Drillhole / Borehole Filling & Sealing **Form 3300-005**

Notice: Completion of this report is required by chs. 160, 281, 283, 289, 291-293, 295 and 299, Wis. Stats., and ch. NR 141 Wis. Adm. Code. In accordance with chs. 281, 289, 291-293, 295 and 299, Wis. Stats., failure to file this form may result in a forfeiture of between $10-25,000, or imprisonment for up to one year, depending on the program and conduct involved. Personally identifiable information on this form is not intended to be used for any other purpose.

Date of Filling & Sealing: 08/25/2025 **Rec #: 187690**

Verification. Check only if well filling & sealing was done previously and you are just verifying that work.: No

1. Well Location Information

County: Marinette		**WI Unique Well #:**		**DNR Hicap Well #:**	
Latitude: (DD.DDDDD°) 45.05778 °N		**Longitude: (DD.DDDDD°)** 87.62182 °W		**GPS Method Code:** GPS008	
Gov't Lot #:	**Qtr/Qtr:** SE	**Quarter:** NE	**Section #:** 19	**Township #:** 30 North	**Range #:** 24 East
Well Street Address: N2731 SHORE DRIVE				**Subdivision Name:**	
Well City/Village/Town: Town of PESHTIGO		**Well Zip Code:** 54143	**Lot #:**	**Does a new well replace this well?** Yes	
Reason for Filling & Sealing: NEW WELL DRILLED				**WI Unique Well # of Replacement Well:** AAE189	

2. Facility / Owner Information

Facility Name:	**FID #:**	**License/Permit/Monitoring #:**	
Original Well Owner:	**Service Category:**		
Present Well Owner: CHERYL EGGENER	**Mailing Address of Present Owner:** N2731 SHORE DRIVE		
	City: MARINETTE	**State:** WI	**Zip Code:** 54143

3. Well / Drillhole / Borehole Information

Well Type: Water Well	**Original Construction Date:** (mm/dd/yyyy)	**Construction Type:** Drilled
Formation Type:	**Total Well Depth From Ground Surface (ft.):** 117.00	**(specify Other):**
Casing Diameter (in.): 6.00	**Lower Drillhole Diameter (in.):**	**Casing Depth (ft.):**
Was well annular space grouted?	**If yes, to what depth (ft.)?**	**Depth to Water (ft.):**

4. Pump, Liner, Screen, Casing & Sealing Material

Pump and piping removed?	Yes	**Liner(s) removed? If no liner mark as N/A**	N/A	**If no, was liner perforated?**	N/A
Screen removed?	N/A	**Well casing (or loop if geothermal) left in place?**	Yes	**Was casing cut off below surface?**	Yes
Did sealing material rise to surface?	Yes	**Did material settle after 24 hours?**	No	**If yes, was hole retopped?**	
If bentonite chips/pellets were used, were they hydrated from a known water source?					N/A

Method of Placing Sealing Material: Conductor Pipe-Pumped	**(Explain Other):**
Well Sealing Materials: Neat Cement Grout	
Other Drillholes:	

5. Material Used to Fill Well / Drillhole

Material:	From (ft.):	To (ft.):	# and Units of Sealant:	Mix Ratio or Mud Weight:
NEAT CEMENT	**Surface**	117.00	21	15 LBS./GAL

6. Comments

7. Supervision of Work

Name of Person or Firm Doing Filling & Sealing: KOZIKOWSKI WELL & PUMP INC	**License #:** 8629	**Phone:** 906-863-9573
W5515 ELMWOOD RD MENOMINEE MI 49858	**Email Address:** BRYAN@KOZIKOWSKIWELL.COM	

8. DNR Use Only

Signed On: 10/19/2025	**Received On:** 10/19/2025	**Approved On:** 11/04/2025

Wisconsin Department of Natural Resources

Well / Drillhole / Borehole Filling & Sealing **Form 3300-005**

Notice: Completion of this report is required by chs. 160, 281, 283, 289, 291-293, 295 and 299, Wis. Stats., and ch. NR 141 Wis. Adm. Code. In accordance with chs. 281, 289, 291-293, 295 and 299, Wis. Stats., failure to file this form may result in a forfeiture of between $10-25,000, or imprisonment for up to one year, depending on the program and conduct involved. Personally identifiable information on this form is not intended to be used for any other purpose.

Date of Filling & Sealing: 09/22/2025 **Rec #: 187500**

Verification. Check only if well filling & sealing was done previously and you are just verifying that work.: No

1. Well Location Information

County: Marinette		**WI Unique Well #:**		**DNR Hicap Well #:**	
Latitude: (DD.DDDDD°) 45.06505 °N		**Longitude: (DD.DDDDD°)** 87.61872 °W		**GPS Method Code:** GPS008	
Gov't Lot #:	**Qtr/Qtr:** SW	**Quarter:** SW	**Section #:** 17	**Township #:** 30 North	**Range #:** 24 East
Well Street Address: N2938 SHORE DRIVE				**Subdivision Name:**	
Well City/Village/Town: Town of PESHTIGO		**Well Zip Code:** 54143	**Lot #:**	**Does a new well replace this well?** Yes	
Reason for Filling & Sealing: CONTAMINATION				**WI Unique Well # of Replacement Well:** ACE012	

2. Facility / Owner Information

Facility Name: STEFFL DRILLING & PUMP INC	**FID #:** 411711214	**License/Permit/Monitoring #:** 7843	
Original Well Owner:	**Service Category:** Private,potable		
Present Well Owner: KAITLYN LAWATSCH	**Mailing Address of Present Owner:** N2938 SHORE DRIVE		
	City: MARINETTE	**State:** WI	**Zip Code:** 54143

3. Well / Drillhole / Borehole Information

Well Type: Water Well	**Original Construction Date:** (mm/dd/yyyy)	**Construction Type:** Drilled
Formation Type:	**Total Well Depth From Ground Surface (ft.):** 106.00	**(specify Other):**
Casing Diameter (in.): 6.00	**Lower Drillhole Diameter (in.):**	**Casing Depth (ft.):**
Was well annular space grouted?	**If yes, to what depth (ft.)?**	**Depth to Water (ft.):**

4. Pump, Liner, Screen, Casing & Sealing Material

Pump and piping removed?	Yes	**Liner(s) removed? If no liner mark as N/A**	N/A	**If no, was liner perforated?**	
Screen removed?	No	**Well casing (or loop if geothermal) left in place?**	Yes	**Was casing cut off below surface?**	Yes
Did sealing material rise to surface?	Yes	**Did material settle after 24 hours?**	No	**If yes, was hole retopped?**	
If bentonite chips/pellets were used, were they hydrated from a known water source?					N/A

Method of Placing Sealing Material: Conductor Pipe-Pumped	**(Explain Other):**
Well Sealing Materials: Neat Cement Grout	
Other Drillholes:	

5. Material Used to Fill Well / Drillhole

Material:	From (ft.):	To (ft.):	# and Units of Sealant:	Mix Ratio or Mud Weight:
NEAT CEMENT	**Surface**	106.00	23 BAGS	94LBS : 6 GAL WATER

6. Comments

7. Supervision of Work

Name of Person or Firm Doing Filling & Sealing: STEFFL DRILLING & PUMP INC	**License #:** 7843	**Phone:** 320-235-8484
2295 66TH AVE NE WILMAR MN 56201	**Email Address:** STEFFL@WATERWELLDRILLING.COM	

8. DNR Use Only

Signed On: 10/06/2025	**Received On:** 10/06/2025	**Approved On:**

Wisconsin Department of Natural Resources

Well / Drillhole / Borehole Filling & Sealing **Form 3300-005**

Notice: Completion of this report is required by chs. 160, 281, 283, 289, 291-293, 295 and 299, Wis. Stats., and ch. NR 141 Wis. Adm. Code. In accordance with chs. 281, 289, 291-293, 295 and 299, Wis. Stats., failure to file this form may result in a forfeiture of between $10-25,000, or imprisonment for up to one year, depending on the program and conduct involved. Personally identifiable information on this form is not intended to be used for any other purpose.

Date of Filling & Sealing: 09/24/2025 **Rec #: 187502**

Verification. Check only if well filling & sealing was done previously and you are just verifying that work.: No

1. Well Location Information

County: Marinette		**WI Unique Well #:**		**DNR Hicap Well #:**	
Latitude: (DD.DDDDD°) 45.06 °N		**Longitude: (DD.DDDDD°)** 87.62022 °W		**GPS Method Code:** GPS008	
Gov't Lot #:	**Qtr/Qtr:** SE	**Quarter:** NE	**Section #:** 19	**Township #:** 30 North	**Range #:** 24 East
Well Street Address: W2796 SHORE DRIVE				**Subdivision Name:**	
Well City/Village/Town: Town of PESHTIGO		**Well Zip Code:** 54143	**Lot #:**	**Does a new well replace this well?** Yes	
Reason for Filling & Sealing: CONTAMINATION				**WI Unique Well # of Replacement Well:** ACE014	

2. Facility / Owner Information

Facility Name: STEFFL DRILLING & PUMP INC	**FID #:** 411711214	**License/Permit/Monitoring #:** 7843	
Original Well Owner:	**Service Category:** Private,potable		
Present Well Owner: KEVIN SPENCER	**Mailing Address of Present Owner:** W2796 SHORE DRIVE		
	City: MARINETTE	**State:** WI	**Zip Code:** 54143

3. Well / Drillhole / Borehole Information

Well Type: Water Well	**Original Construction Date:** (mm/dd/yyyy)	**Construction Type:** Drilled
Formation Type:	**Total Well Depth From Ground Surface (ft.):** 83.00	**(specify Other):**
Casing Diameter (in.): 5.00	**Lower Drillhole Diameter (in.):**	**Casing Depth (ft.):**
Was well annular space grouted?	**If yes, to what depth (ft.)?**	**Depth to Water (ft.):**

4. Pump, Liner, Screen, Casing & Sealing Material

Pump and piping removed?	Yes	**Liner(s) removed? If no liner mark as N/A**	N/A	**If no, was liner perforated?**	
Screen removed?	No	**Well casing (or loop if geothermal) left in place?**	Yes	**Was casing cut off below surface?**	Yes
Did sealing material rise to surface?	Yes	**Did material settle after 24 hours?**	No	**If yes, was hole retopped?**	
If bentonite chips/pellets were used, were they hydrated from a known water source?					Yes

Method of Placing Sealing Material: Screened & Poured (Bentonite Chips)	**(Explain Other):**
Well Sealing Materials: Bentonite Chips	**Product Name and Manufacturer:**
Other Drillholes:	

5. Material Used to Fill Well / Drillhole

Material:	From (ft.):	To (ft.):	# and Units of Sealant:	Mix Ratio or Mud Weight:
BENTONITE CHIPS	**Surface**	83.00	28 BAGS	

6. Comments

7. Supervision of Work

Name of Person or Firm Doing Filling & Sealing: STEFFL DRILLING & PUMP INC	**License #:** 7843	**Phone:** 320-235-8484
2295 66TH AVE NE WILMAR MN 56201	**Email Address:** STEFFL@WATERWELLDRILLING.COM	

8. DNR Use Only

Signed On: 10/06/2025	**Received On:** 10/06/2025	**Approved On:**

Well / Drillhole / Borehole Filling & Sealing

Form 3300-005 (R 4/08)

Return to Report List | Save Data | Save and Submit Report

Notice: Completion of this report is required by chs. 160, 281, 283, 289, 291-293, 295 and 299, Wis. Stats., and ch. NR 141 Wis. Adm. Code. In accordance with chs. 281, 289, 291-293, 295 and 299, Wis. Stats., failure to file this form may result in a forfeiture of between $10-25,000, or imprisor for up to one year, depending on the program and conduct involved. Personally identifiable information on this form is not intended to be used for any purpose.

☐ **Verification. Check only if well filling & sealing was done previously and you are just verifying that work.**

Date of Filling & Sealing: 11/12/2025

1. Well Location Information

County: Marinette
WI Unique Well #: SL186 (AA###)
DNR Hicap Well #:

Latitude: (DD.DDDDD°) 45.05342 'N
Longitude: (DD.DDDDD°) 87.62285 'W

OR (enter only one format)

Latitude: (DD° MM.MMM') ° 'N
Longitude: (DD° MM.MMM') ° 'W
GPS Method Code: GPS008

Quarter / Quarter: NE
Quarter: SE
Section #: 19
Township #: 30 North
Range #: 24 East
Gov't Lot #:

Well Street Address: N2610 SHORE DR
Subdivision Name:

Well City/Village/Town: Town of PESHTIGO
Well Zip Code: 54143 #####(-####)
Lot #:

Reason for Filling & Sealing: WATER QUILITY
Does a new well replace this well? Yes
WI Unique Well # of Replacement Well: (AA###)

2. Facility / Owner Information

Facility Name:
FID #:
License/Permit/Monitoring #:

Original Well Owner: (Last Name Only)
Service Category:

Present Well Owner: JAMES BOHR
Mailing Address of Present Owner: N2610 SHORE DR

City: MARINETTE
State: WI
Zip Code: 54143 #####(-####)

3. Well / Drillhole / Borehole Information

Well Type: Water Well
Original Construction Date: (mm/dd/yyyy)
Construction Type: Drilled
(specify Other):

Formation Type:
Total Well Depth From Ground Surface (ft.): 162

Casing Diameter (in.): 6
Lower Drillhole Diameter (in.):
Casing Depth (ft.): 111

Was well annular space grouted?
If yes, to what depth (ft.)?
Depth to Water (ft.):

4. Pump, Liner, Screen, Casing & Sealing Material

Pump and piping removed?	Yes
Liner(s) removed? If no liner mark as N/A	N/A
If no, was liner perforated?	N/A
Screen removed?	Yes
Well casing (or loop if geothermal) left in place?	Yes
Was casing cut off below surface?	Yes
Did sealing material rise to surface?	Yes
Did material settle after 24 hours?	No
If yes, was hole retopped?	N/A
If bentonite chips/pellets were used, were they hydrated from a known water source?	N/A

Method of Placing Sealing Material: (Explain Other):

Conductor Pipe-Pumped

Well Sealing Materials:

Neat Cement Grout

Other Drillholes:

5. Material Used to Fill Well / Drillhole

Material:	From (ft.):	To (ft.):	# and Units of Sealant:	Mix Ratio or Mud Weight:
PORTLAND CEMENT	Surface	162	70 BAGS	5.5 GAL TO 94 LB

6. Comments

7. Supervision of Work

Name of Person or Firm Doing Filling & Sealing: DRILL BABY DRILL LLC

License #: 9442

Street Address: DBA LUISIER WELL DRILLING INC 220 HANK MARKS DR

Phone: 920-848-5239 (###-###-####)

City: OCONTO FALLS

State: WI **Zip Code:** 54154 #####(-####)

Email Address: jeff@luisierdrilling.com

Return to Report List | Save Data | Save and Submit Report

Well / Drillhole / Borehole Filling & Sealing

Form 3300-005 (R 4/08)

Return to Report List | Save Data | Save and Submit Report

Notice: Completion of this report is required by chs. 160, 281, 283, 289, 291-293, 295 and 299, Wis. Stats., and ch. NR 141 Wis. Adm. Code. In accordance with chs. 281, 289, 291-293, 295 and 299, Wis. Stats., failure to file this form may result in a forfeiture of between $10-25,000, or imprisor for up to one year, depending on the program and conduct involved. Personally identifiable information on this form is not intended to be used for any purpose.

☐ **Verification. Check only if well filling & sealing was done previously and you are just verifying that work.**

Date of Filling & Sealing: 11/19/2025

1. Well Location Information

County: Marinette
WI Unique Well #: (AA###)
DNR Hicap Well #:

Latitude: (DD.DDDDD°) 45.05392 'N
Longitude: (DD.DDDDD°) 87.62335 'W

OR (enter only one format)

Latitude: (DD° MM.MMM') ° 'N
Longitude: (DD° MM.MMM') ° 'W
GPS Method Code: GPS008

Quarter / Quarter: NE
Quarter: SE
Section #: 19
Township #: 30 North
Range #: 24 East
Gov't Lot #:

Well Street Address: N2619 SHORE DR
Subdivision Name:

Well City/Village/Town: Town of PESHTIGO
Well Zip Code: 54143 #####(-####)
Lot #:

Reason for Filling & Sealing: WATER QAULITY
Does a new well replace this well? Yes
WI Unique Well # of Replacement Well: (AA###)

2. Facility / Owner Information

Facility Name:
FID #:
License/Permit/Monitoring #:

Original Well Owner: (Last Name Only)
Service Category:

Present Well Owner: FRANCIS BOYLE
Mailing Address of Present Owner: N2619 SHORE DR

City: MARINETTE
State: WI
Zip Code: 54143 #####(-####)

3. Well / Drillhole / Borehole Information

Well Type: Water Well
Original Construction Date: (mm/dd/yyyy)
Construction Type: Drilled
(specify Other):

Formation Type:
Total Well Depth From Ground Surface (ft.): 495

Casing Diameter (in.): 6
Lower Drillhole Diameter (in.):
Casing Depth (ft.):

Was well annular space grouted?
If yes, to what depth (ft.)?
Depth to Water (ft.):

4. Pump, Liner, Screen, Casing & Sealing Material

Pump and piping removed?	Yes
Liner(s) removed? If no liner mark as N/A	N/A
If no, was liner perforated?	N/A
Screen removed?	Yes
Well casing (or loop if geothermal) left in place?	Yes
Was casing cut off below surface?	Yes
Did sealing material rise to surface?	Yes
Did material settle after 24 hours?	No
If yes, was hole retopped?	N/A
If bentonite chips/pellets were used, were they hydrated from a known water source?	Yes

Method of Placing Sealing Material: **(Explain Other):**

Screened & Poured (Bentonite Chips)

Well Sealing Materials: **Product Name and Manufacturer:**

Bentonite Pellets — HOLE PLUG

Other Drillholes:

5. Material Used to Fill Well / Drillhole

Material:	From (ft.):	To (ft.):	# and Units of Sealant:	Mix Ratio or Mud Weight:
HOLE PLUG	Surface	251	69	BAGS
CLORINATED PEA STONE	251	495	1.75	YARDS

6. Comments

7. Supervision of Work

Name of Person or Firm Doing Filling & Sealing: DRILL BABY DRILL LLC

License #: 9442

Street Address: DBA LUISIER WELL DRILLING INC 220 HANK MARKS DR

Phone: 920-848-5239 (###-###-####)

City: OCONTO FALLS

State: WI

Zip Code: 54154 #####(-####)

Email Address: jeff@luisierdrilling.com

Return to Report List | Save Data | Save and Submit Report

Wisconsin Department of Natural Resources

Well / Drillhole / Borehole Filling & Sealing **Form 3300-005**

Notice: Completion of this report is required by chs. 160, 281, 283, 289, 291-293, 295 and 299, Wis. Stats., and ch. NR 141 Wis. Adm. Code. In accordance with chs. 281, 289, 291-293, 295 and 299, Wis. Stats., failure to file this form may result in a forfeiture of between $10-25,000, or imprisonment for up to one year, depending on the program and conduct involved. Personally identifiable information on this form is not intended to be used for any other purpose.

Date of Filling & Sealing: 09/24/2025 **Rec #: 187486**

Verification. Check only if well filling & sealing was done previously and you are just verifying that work.: No

1. Well Location Information

County: Marinette		**WI Unique Well #:**		**DNR Hicap Well #:**	
Latitude: (DD.DDDDD°) 45.05413 °N		**Longitude: (DD.DDDDD°)** 87.6225 °W		**GPS Method Code:** GPS008	
Gov't Lot #:	**Qtr/Qtr:** NE	**Quarter:** SE	**Section #:** 19	**Township #:** 30 North	**Range #:** 24 East
Well Street Address: N2636 SHORE DRIVE				**Subdivision Name:**	
Well City/Village/Town: Town of PESHTIGO		**Well Zip Code:** 54143	**Lot #:**	**Does a new well replace this well?** Yes	
Reason for Filling & Sealing: CONTAMINATION				**WI Unique Well # of Replacement Well:** ACD977	

2. Facility / Owner Information

Facility Name: STEFFL DRILLING & PUMP INC	**FID #:** 411711214	**License/Permit/Monitoring #:** 7843	
Original Well Owner:	**Service Category:** Private,potable		
Present Well Owner: SUSAN BARRGGREN	**Mailing Address of Present Owner:** N2636 SHORE DRIVE		
	City: MARINETTE	**State:** WI	**Zip Code:** 54143

3. Well / Drillhole / Borehole Information

Well Type: Water Well	**Original Construction Date:** (mm/dd/yyyy)	**Construction Type:** Driven (Sandpoint)
Formation Type:	**Total Well Depth From Ground Surface (ft.):** 26.00	**(specify Other):**
Casing Diameter (in.): 1.25	**Lower Drillhole Diameter (in.):**	**Casing Depth (ft.):**
Was well annular space grouted?	**If yes, to what depth (ft.)?**	**Depth to Water (ft.):**

4. Pump, Liner, Screen, Casing & Sealing Material

Pump and piping removed?	Yes	**Liner(s) removed? If no liner mark as N/A**	N/A	**If no, was liner perforated?**	
Screen removed?	No	**Well casing (or loop if geothermal) left in place?**	Yes	**Was casing cut off below surface?**	Yes
Did sealing material rise to surface?	Yes	**Did material settle after 24 hours?**	No	**If yes, was hole retopped?**	
If bentonite chips/pellets were used, were they hydrated from a known water source?					Yes

Method of Placing Sealing Material: Screened & Poured (Bentonite Chips)	**(Explain Other):**
Well Sealing Materials: Bentonite Chips	**Product Name and Manufacturer:**
Other Drillholes:	

5. Material Used to Fill Well / Drillhole

Material:	From (ft.):	To (ft.):	# and Units of Sealant:	Mix Ratio or Mud Weight:
BENTONITE CHIPS	**Surface**	26.00	2 GALLONS	N/A

6. Comments

7. Supervision of Work

Name of Person or Firm Doing Filling & Sealing: STEFFL DRILLING & PUMP INC	**License #:** 7843	**Phone:** 320-235-8484
2295 66TH AVE NE WILMAR MN 56201	**Email Address:** STEFFL@WATERWELLDRILLING.COM	

8. DNR Use Only

Signed On:	**Received On:**	**Approved On:**