GIS REGISTRY INFORMATION

DNR notes in blue

SITE NAME:	Branstiter Bros Inc				
BRRTS #:	03-10-402349			**FID #** (if appropriate):	
COMMERCE #:	54437-9640-08-A				
CLOSURE DATE:	January 23, 2006				
STREET ADDRESS:	408 S Main St				
CITY:	Greenwood				
SOURCE PROPERTY GPS COORDINATES (meters in WTM91 projection):	**X =**	472682	**Y =**	476767	
CONTAMINATED MEDIA:	Groundwater		Soil		Both X
OFF-SOURCE GW CONTAMINATION >ES:			**Yes**	X	**No**
• **IF YES, STREET ADDRESS:**	414 South Main Street				
• **GPS COORDINATES** (meters in WTM91 projection):	**X =**	472695 84	**Y =**	4767 19 42	
OFF-SOURCE SOIL CONTAMINATION >Generic or Site-Specific RCL (SSRCL):	**Yes**		**No**	X	
• **IF YES, STREET ADDRESS 1:**					
• **GPS COORDINATES** (meters in WTM91 projection):	**X =**		**Y =**		
CONTAMINATION IN RIGHT OF WAY:	**Yes**	X	**No**		

DOCUMENTS NEEDED

Closure Letter, and any conditional closure letter issued or denial letter issued	X
Copy of any maintenance plan referenced in the final closure letter	
Copy of (soil or land use) deed notice *if any required as a condition of closure*	
Copy of most recent deed, including legal description, for all affected properties	X
Certified survey map or relevant portion of the recorded plat map (*if referenced in the legal description*) for all affected properties	X
County Parcel ID number, *If used for county*, for all affected properties	
Location Map that outlines all properties within contaminated site boundaries on USGS topographic map or plat map in sufficient detail to permit the parcels to be located easily. If groundwater standards are exceeded, the map must also include the location of all municipal and potable wells within 1200' of the site.	X
Detailed Site Map(s) for all affected properties, showing buildings, roads, property boundaries, contaminant sources, utility lines, monitoring wells and potable wells. This map shall also show the location of all contaminated public streets, highway and railroad rights-of-way in relation to the source property and in relation to the boundaries of groundwater contamination exceeding ch. NR 140 ESs and soil contamination exceeding ch. NR 720 generic or SSRCLs.	X
Tables of Latest Groundwater Analytical Results (no shading or cross-hatching)	X
Tables of Latest Soil Analytical Results (no shading or cross-hatching)	X
Isoconcentration map(s), *if required for site investigation (SI).* The isoconcentration map should have flow direction and extent of groundwater contamination defined. **If not available, include the latest extent of contaminant plume map.**	X
GW: Table of water level elevations, with sampling dates, and free product noted if present	X
GW: Latest groundwater flow direction/monitoring well location map (should be 2 maps if maximum variation in flow direction is greater than 20 degrees)	X
SOIL: Latest horizontal extent of contamination exceeding generic or SSRCLs, with one contour	X
Geologic cross-sections, *if required for SI*	
RP certified statement that legal descriptions are complete and accurate	X
Copies of off-source notification letters (if applicable)	X
Letter informing ROW owner of residual contamination (if applicable) (public, highway or railroad ROW)	X

ENVIRONMENTAL & REGULATORY SERVICES DIVISION
BUREAU OF PECFA
2715 Post Road
Stevens Point, Wisconsin 54481-
TDD #: (608) 264-8777
Fax #: (715) 345-5269
Jim Doyle, Governor
Mary P. Burke, Secretary

commerce.wi.gov
Wisconsin
Department of Commerce

January 23, 2006

Robert Branstiter
Branstiter Bros Inc
3420 STH 29
PO Box K
Abbotsford, WI 54405

RE: **Final Closure**

Commerce # 54437-9640-08 WDNR BRRTS # 03-10-402349
Branstiter Bros Inc, 408 S Main St, Greenwood

Dear Mr. Branstiter:

The Wisconsin Department of Commerce (Commerce) has received all items required as conditions for closure of the site referenced above. This case is now listed as "closed" on the Commerce database and will be included on the Wisconsin Department of Natural Resources (WDNR) Geographic Information System (GIS) Registry of Closed Remediation Sites to address residual contamination. It is in your best interest to keep all documentation related to the environmental activities that were conducted.

If residual contamination is encountered in the future, it must be managed in accordance with all applicable state and federal regulations. If it is determined that any remaining contamination poses a threat, the case may be reopened and further investigation or remediation may be required.

Thank you for your efforts to bring this case to closure. If you have any questions, please contact me in writing at the letterhead address or by telephone at (715) 342-3802.

Sincerely,

Dee Zoellner
Hydrogeologist
Site Review Section

cc: Pete Pavalko, PEP Environmental Services, LLC
Case File

ENVIRONMENTAL & REGULATORY SERVICES DIVISION
BUREAU OF PECFA
2715 Post Road
Stevens Point, Wisconsin 54481-
TDD #: (608) 264-8777
Fax #: (715) 345-5269
Jim Doyle, Governor
Mary P. Burke, Secretary

commerce.wi.gov
Wisconsin
Department of Commerce

December 22, 2005

Robert Branstiter
Branstiter Bros Inc
3420 STH 29
PO Box K
Abbotsford, WI 54405

RE: **Conditional Case Closure**

Commerce # 54437-9640-08 WDNR BRRTS # 03-10-402349
Branstiter Bros Inc, 408 S Main St, Greenwood

Dear Mr. Branstiter:

The Wisconsin Department of Commerce (Commerce) has reviewed the request for case closure prepared by your consultant, PEP Environmental Services, LLC, for the site referenced above. It is understood that residual soil and groundwater contamination remains on-site. Commerce has determined that this site does not pose a significant threat to the environment and human health. No further investigation or remedial action is necessary.

The following condition must be satisfied to obtain final closure:

- All [MW-1 - MW5, MW7 and MW9] monitoring wells must be properly abandoned. The appropriate documentation must be forwarded to the letterhead address.

This letter serves as your written notice of "no further action". Timely filing of your final PECFA claim (if applicable) is encouraged. If your claim is not received within 120 days of the date of this letter, interest costs incurred after 60 days of the date of this letter will not be eligible for PECFA reimbursement.

Thank you for your efforts to protect Wisconsin's environment. If you have any questions, please contact me in writing at the letterhead address or by telephone at (715) 342-3802.

Sincerely,

Dee Zoellner
Hydrogeologist
Site Review Section

cc: Pete Pavalko, PEP Environmental Services, Llc
Case File

NUMBER 353631 | Received For Record This 29 Day of July 1974 At 2:00 P.M. | INDEXED TO: pt NW 24 2-26-2 pt Assm't Lot 79 | RETURNED TO: Clerk of Ct. Neillsville, Wis.

Vol. 313 D Page 494 | Verlin Hansen Register of Deeds Clark Co., Wis. By Evelyn Walk Deputy | Assem. Plat, Greenwood $2.00

DOCUMENT NO | VOL. 313 PAGE 494

STATE BAR OF WISCONSIN—FORM 3
QUIT CLAIM DEED
THIS SPACE RESERVED FOR RECORDING DATA
353631

REGISTER'S OFFICE, S S
COUNTY OF CLARK, WIS.
Received For Record This 29 Day of July 19 74 at 2:00 o'clock P.M. and recorded in Vol. 313 of Records on page 494.
Verlin Hansen Register
By: Evelyn Walk, Deputy
RETURN TO
Clerk of Ct. Clerk Co.

BY THIS DEED, Melvin Fegre — Grantor —
quit-claims to Branstiter Brothers
Grantee S for a valuable consideration One Dollar ($1.00) and other good and valuable consideration
the following described real estate in Clark County, State of Wisconsin:

Tax Key #
This is not homestead property.

Commencing at the Northwest corner of Outlot 79 of the Replat of the City of Greenwood, thence running South 100 feet, thence East 165 feet, thence North 100 feet and thence West 165 feet to the place of beginning; located on the Northwest quarter of the Southwest quarter (NW 1/4 SW 1/4) Section Two (2), Township Twenty-six (26), North, Range Two (2) West of the Fourth Principal Meridian, Clark County, Wisconsin and being part of Assessment Lot 79 of the Assessor's Plat of Greenwood.

TRANSFER FEE 7.50

(This conveyance will be subject to the rights and interests of the tenants in possession pursuant to a lease dated August 1, 1967 between Melvin Fegre, lessor, and E. F. Bohl, lessee, with said lease expiring on July 31, 1972.)

Executed at Jamesville, Wisconsin this 17th day of April, 19 72

SIGNED AND SEALED IN PRESENCE OF

Nicholas C. Grapsas
Nicholas C. Grapsas

Patricia L. Maresch
Patricia L. Maresch

Melvin Fegre (SEAL)
Melvin Fegre

(SEAL)

(SEAL)

(SEAL)

Signature of Melvin Fegre
authenticated this 17th day of April 19 72

Nicholas C. Grapsas
Nicholas C. Grapsas
Title: Member State Bar of Wisconsin or Other Party Authorized under Sec. 706.06 wis.

STATE OF WISCONSIN
County, } ss.
Personally came before me, this day of , 19
the above named
to me known to be the person who executed the foregoing instrument and acknowledged the same.

This instrument was drafted by
Nicholas C. Grapsas, Attorney

Notary Public County, Wis.
My Commission (Expires) (Is)

The use of witnesses is optional.

Names of persons signing in any capacity should be typed or printed below their signatures.

QUIT CLAIM DEED—STATE BAR OF WISCONSIN, FORM NO. 3 — 1971

DEED

W. SCHOFIELD
STATE HWY 73
ANDREWS
CROCKER
SITE
STH 73/S. MAIN ST.
O.L. 71
O.L. 72
O.L. 73
SW-SW
ASSESSOR'S PLAT 4

Figure 1 - Site Location

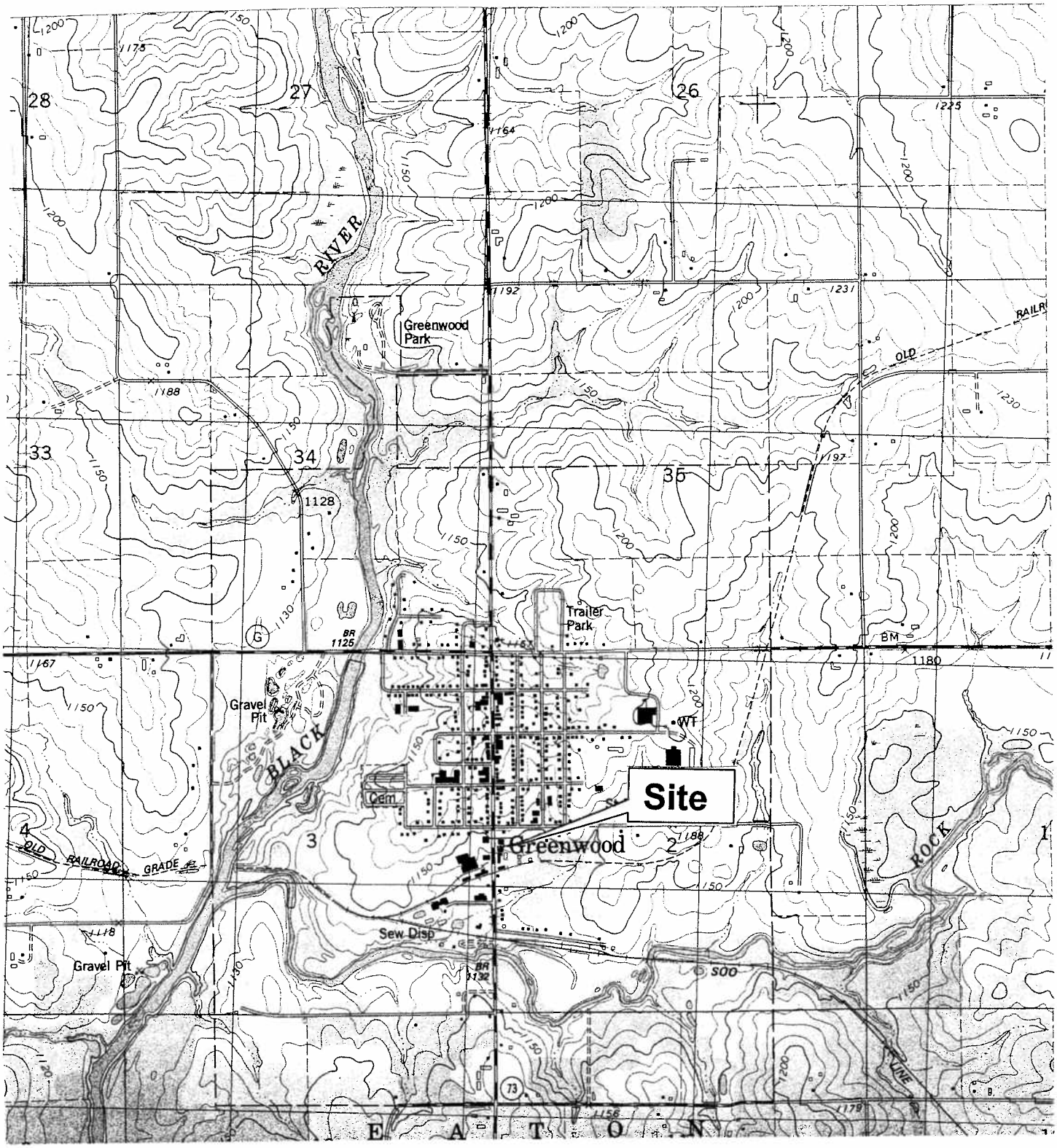

N

Scale: 1" = 2000 feet

Bransitter Bros., Inc.
408 S. Main Street
Clark County
Greenwood, WI
NW¼, SW¼, Sec. 2, T.26N, R.2W

PEP Environmental Services, LLC

Bransitter Bros., Inc. Greenwood, WI	22035.01

Figure 3 - Estimated Extent of Contaminated Soil

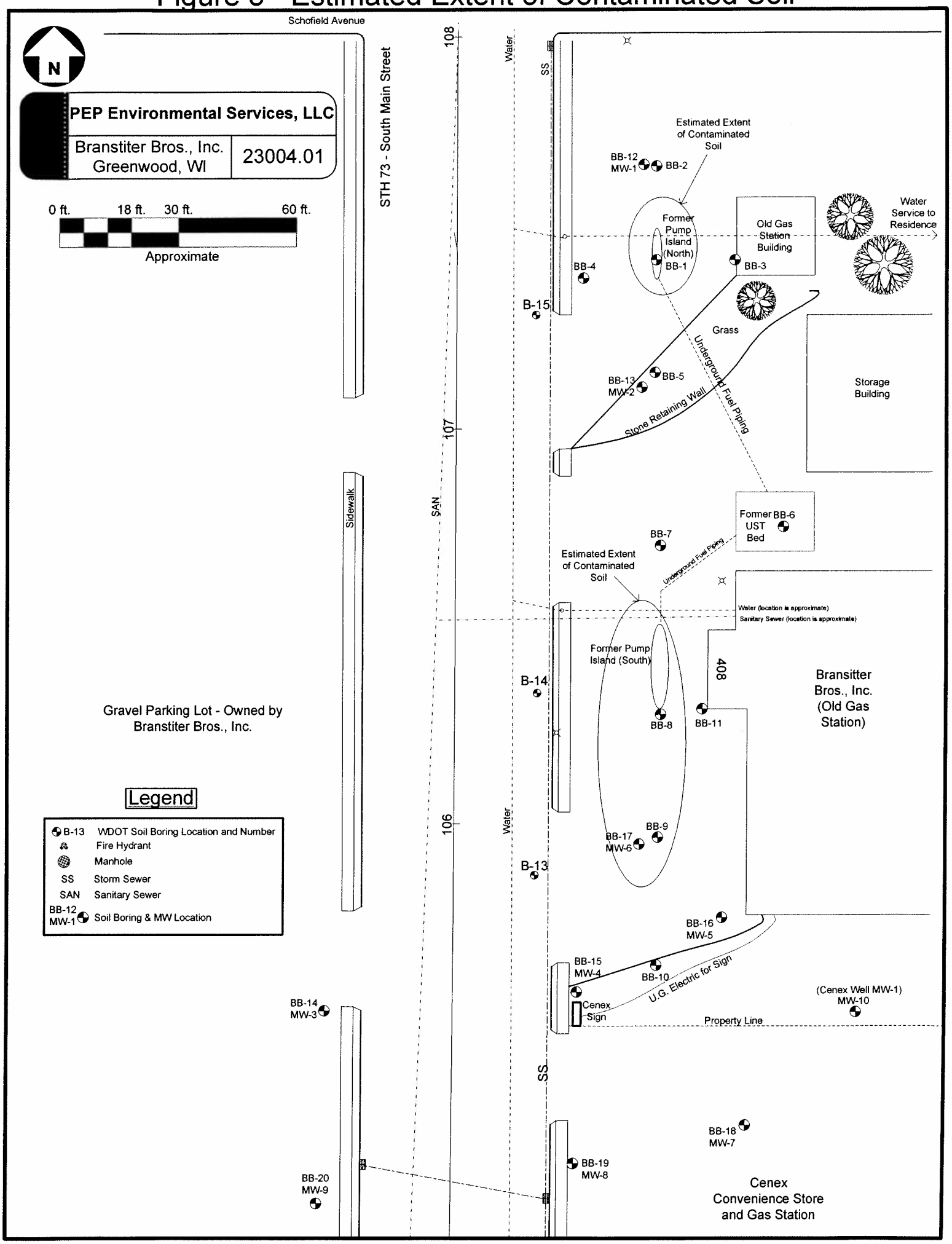

TABLE 2
ANALYTICAL RESULTS - GROUNDWATER - TEMPORARY WELLS
BRANSTITER BROS., INC.
408 SOUTH MAIN STREET, GREENWOOD, CLARK COUNTY, WISCONSIN

Sample Name	**W-B14[1]**	**BB-1W**	**BB-4W**	**BB-5W**	**BB-7W**	**BB-8W**	**BB-10W**	**Trip Blank**	*NR 140 Remedial Action Limits*	
Location	S. Main Street	Through North Pump Island	West of North Pump Island	South of North Pump Island	North of South Pump Island	Through South Pump Island	South of South Pump Island	Quality Control		
Boring I.D.	B-14	BB-1	BB-4	BB-5	BB-7	BB-8W	BB-10			
Date	10/22/2002	5/12/2003	5/12/2003	5/12/2003	5/12/2003	5/12/2003	5/12/2003	5/12/2003	*ES*	*PAL*
Dissolved Lead (ppb)	NA	< 5	< 5	NA	< 5	NA	9.77	NA	*15*	*1.5*
VOCs (ppb)										
Benzene	**1,430**	3.79	< 0.50	0.506	**126**	**2,080**	**6,740**	< 0.50	*5*	*0.5*
n-Butylbenzene	NA	579	< 0.50	5.12	9.52	33.1	92	< 0.50	*NS*	*NS*
sec-Butylbenzene	NA	188	< 0.50	2.93	6.34	13.6	111	< 0.50	*NS*	*NS*
tert-Butylbenzene	NA	< 25	< 0.50	< 0.50	3.11	< 0.50	< 10	< 0.50	*NS*	*NS*
1,2-Dicholoroethane	NA	< 25	< 0.50	< 0.50	< 0.50	2.31	**32.1**	< 0.50	*5*	*0.5*
Di-Isopropyl ether	NA	< 250	< 5	< 5	< 5	21.5	< 100	< 5	*NS*	*NS*
Ethylbenzene	194	**1,240**	< 0.5	8.13	113	472	**3,450**	< 0.50	*700*	*140*
Isopropylbenzene	NA	158	< 0.50	2.49	11.4	31.8	127	< 0.50	*NS*	*NS*
p-Isopropyltoluene	NA	40.6	< 0.50	0.651	1.55	2.2	15	< 0.50	*NS*	*NS*
MTBE	< 20	< 25	< 0.50	< 0.50	< 0.50	0.61	**80.2**	< 0.50	*60*	*12*
Naphthalene	8.83	**1,180**	< 2	12.8	20.7	**118**	**126**	< 2	*40*	*8*
n-Propylbenzene	NA	529	< 0.50	5.93	26.4	76.3	380	< 0.50	*NS*	*NS*
Toluene	**1,270**	171	< 0.50	1.06	10.5	**2,140**	**5,400**	< 0.50	*1,000*	*200*
1,2,4-Trimethylbenzene	53.8	**5,720**	< 1	49.5	64.9	**422**	**2,030**	< 1	*480*	*96*
1,3,5-Trimethylbenzene	13.0	**1,490**	< 1	6.4	6.98	**106**	**488**	< 1		
Xylene (total)	866	**10,100**	< 0.50	19.5	200	2,660	**10,900**	< 0.50	*10,000*	*1,000*

ND = not detected

NS = no standards

MTBE = methyl-tert-butyl-ether

Bolded values indicate concentrations above ES.

Underlined values indicate concentrations above PAL.

For a complete list of VOCs and detection limits, see the laboratory report.

NA = Not Analyzed

1 Collected during WDOT Phase II on 10/22/2002.

23004R1A

TABLE 1
ANALYTICAL RESULTS - GROUNDWATER - MONITORING WELLS
BRANSTITER BROS., INC.
408 SOUTH MAIN STREET, GREENWOOD, CLARK COUNTY, WISCONSIN

Sample Name	**MW-1**	**MW-1**			**MW-2**	**MW-2**			**MW-3**	**MW-3**				*NR 140 Remedial Action Limits*	
Location	North of North Pump Island	North of North Pump Island			South of North Pump Island	South of North Pump Island			Southwest of Source Area	Southwest of Source Area					
Monitoring Well	MW-1	MW-1			MW-2	MW-2			MW-3	MW-3					
	Pre-Remediation	Post-Remediation			Pre-Remediation	Post-Remediation			Pre-Remediation	Post-Remediation					
Date	8/6/2003	6/25/2004	9/24/2004	7/24/2005	8/6/2003	6/25/2004	9/24/2004	7/24/2005	8/6/2003	6/25/2004	9/24/2004	9/24/2004	7/24/2004	*ES*	*PAL*
Dissolved Lead (ppb)	7.42	NA	NA	NA	6.39	NA	NA	NA	5.23	NA	NA	NA	NA	*15*	*1.5*
GROs (ppb)	NA	< 50	< 50	< 50	NA	< 50	< 50	< 50	NA	< 50	< 50	< 50	< 50		
VOCs (ppb)															
Benzene	< 0.50	< 0.50	< 0.50	< 0.25	< 0.50	< 0.50	< 0.50	< 0.25	< 0.50	< 0.50	< 0.50	< 0.50	< 0.25	*5*	*0.5*
n-Butylbenzene	< 0.50	NA	NA	NA	0.932	NA	NA	NA	0.788	NA	NA	NA	NA	*NS*	*NS*
sec-Butylbenzene	< 0.50	NA	NA	NA	1.56	NA	NA	NA	< 0.50	NA	NA	NA	NA	*NS*	*NS*
tert-Butylbenzene	< 0.50	NA	NA	NA	< 0.50	NA	NA	NA	< 0.50	NA	NA	NA	NA	*NS*	*NS*
1,2-Dicholoroethane	< 0.50	NA	NA	NA	< 0.50	NA	NA	NA	< 0.50	NA	NA	NA	NA	*5*	*0.5*
Di-Isopropyl ether	< 5	NA	NA	NA	< 5	NA	NA	NA	< 5	NA	NA	NA	NA	*NS*	*NS*
Ethylbenzene	< 0.50	< 5	< 5	< 0.22	2.16	< 5	< 5	0.86	< 0.5	< 5	< 5	< 5	< 0.22	*700*	*140*
Isopropylbenzene	< 0.50	NA	NA	NA	0.790	NA	NA	NA	< 0.50	NA	NA	NA	NA	*NS*	*NS*
p-Isopropyltoluene	< 0.50	NA	NA	NA	< 0.50	NA	NA	NA	< 0.50	NA	NA	NA	NA	*NS*	*NS*
MTBE	< 0.50	< 0.511	< 0.511	< 0.23	< 0.50	< 0.511	< 0.511	< 0.23	< 0.50	< 0.511	< 0.511	< 0.511	< 0.23	*60*	*12*
Naphthalene	< 2	< 8	< 8	< 0.50	< 2	< 8	< 8	< 0.50	< 2	< 8	< 8	< 8	< 0.50	*40*	*8*
n-Propylbenzene	< 0.50	NA	NA	NA	1.67	NA	NA	NA	< 0.50	NA	NA	NA	NA	*NS*	*NS*
Toluene	< 0.50	< 5	< 5	< 0.11	< 0.50	< 5	< 5	< 0.11	< 0.50	< 5	< 5	< 5	< 0.11	*1,000*	*200*
1,2,4-Trimethylbenzene	< 1	< 5	< 5	< 0.25	7.05	< 5	< 5	2.3	< 1	< 5	< 5	< 5	< 0.25	*480*	*96*
1,3,5-Trimethylbenzene	< 1	< 5	< 5	< 0.19	< 1	< 5	< 5	< 0.19	< 1	< 5	< 5	< 5	< 0.19		
Xylene (total)	< 0.50	< 5	< 5	< 0.39	< 0.50	< 5	< 5	< 0.39	< 0.50	< 5	< 5	< 5	< 0.39	*10,000*	*1,000*
DO (ppm)	3.05	5.08	4.80	4.70	3.28	0.73	0.70	0.75	8.40	1.55	4.98	4.98	3.00		
Temperature (C)	12.0	10.3	13.1	13.0	12.7	10.4	14.0	12.6	10.6	8.8	12.5	12.5	12.0		
Top of Casing Elevation	100.00	100.00	100.00	100.00	96.13	96.13	96.13	96.13	85.92	85.92	85.92	85.92	85.92		
Groundwater to Top of Casing	11.39	11.00	11.24	11.28	9.72	9.12	9.34	9.38	13.70	10.07	12.26	12.26	12.27		
Relative Groundwater Elevation	88.61	89.00	88.76	88.72	86.41	87.01	86.79	86.75	72.22	75.85	73.66	73.66	73.65		

ND = not detected
NS = no standards
MTBE = methyl-tert-butyl-ether
Bolded values indicate concentrations above ES.
Underlined values indicate concentrations above PAL.
For a complete list of VOCs and detection limits, see the laboratory report.
NA = Not Analyzed

23004R1A

TABLE 1
ANALYTICAL RESULTS - GROUNDWATER - MONITORING WELLS
BRANSTITER BROS., INC.
408 SOUTH MAIN STREET, GREENWOOD, CLARK COUNTY, WISCONSIN

Sample Name	**MW-4**	**MW-4**						*NR 140 Remedial Action Limits*	
Location	South of Source Area	South of Source Area							
Monitoring Well	MW-4	MW-4							
	Pre-Remediation	Post-Remediation							
Date	8/6/2003	6/25/2004	9/24/2004	12/17/2004	4/24/2005	7/24/2005	10/14/2005	*ES*	*PAL*
Dissolved Lead (ppb)	12.0	NA	NA	NA	NA	NA	NA	*15*	*1.5*
GROs (ppb)	NA	8,920	8,630	11,900	7,360	2,600	7,100		
VOCs (ppb)									
Benzene	**1,550**	**1,350**	**919**	**1,110**	**1,090**	**220**	**590**	*5*	*0.5*
n-Butylbenzene	49.2	NA	NA	NA	NA	NA	NA	*NS*	*NS*
sec-Butylbenzene	23	NA	NA	NA	NA	NA	NA	*NS*	*NS*
tert-Butylbenzene	< 10	NA	NA	NA	NA	NA	NA	*NS*	*NS*
1,2-Dicholoroethane	< 10	NA	NA	NA	NA	NA	NA	*5*	*0.5*
Di-Isopropyl ether	< 100	NA	NA	NA	NA	NA	NA	*NS*	*NS*
Ethylbenzene	**841**	**778**	613	**945**	**965**	230	600	*700*	*140*
Isopropylbenzene	54.9	NA	NA	NA	NA	NA	NA	*NS*	*NS*
p-Isopropyltoluene	< 10	NA	NA	NA	NA	NA	NA	*NS*	*NS*
MTBE	16.6	1.75	21.4	12.6	37.6	< 2.3	< 1.2	*60*	*12*
Naphthalene	**56.4**	< 8	38.5	**51.3**	20.3	12	35	*40*	*8*
n-Propylbenzene	162	NA	NA	NA	NA	NA	NA	*NS*	*NS*
Toluene	413	743	477	547	659	140	380	*1,000*	*200*
1,2,4-Trimethylbenzene	**677**	182	**422**	**378**	**698**	180	**470**	*480*	*96*
1,3,5-Trimethylbenzene	**180**	62.4	**125**	**257**	**248**	48	**130**		
Xylene (total)	3,600	2,780	2,080	2,970	3,250	770	2,000	*10,000*	*1,000*
DO (ppm)	0.60	0.30	0.17			0.40	0.35		
Temperature (C)	14.9	11.3	16.2			16.0	15.0		
Top of Casing Elevation	86.05	86.05	86.05	86.05	86.05	86.05	86.05		
Groundwater to Top of Casing	8.91	6.19	7.50	6.92	5.96	7.09	7.47		
Relative Groundwater Elevation	77.14	79.86	78.55	79.13	80.09	78.96	78.58		

ND = not detected
NS = no standards
MTBE = methyl-tert-butyl-ether
Bolded values indicate concentrations above ES.
Underlined values indicate concentrations above PAL.
For a complete list of VOCs and detection limits, see the laboratory report.
NA = Not Analyzed

23004R1A

TABLE 1
ANALYTICAL RESULTS - GROUNDWATER - MONITORING WELLS
BRANSTITER BROS., INC.
408 SOUTH MAIN STREET, GREENWOOD, CLARK COUNTY, WISCONSIN

Sample Name	**MW-5**	**MW-5**						**MW-6**	*NR 140 Remedial Action Limits*	
Location	Southeast of Source Area	Southeast of Source Area						Near Source Area		
Monitoring Well	MW-5	MW-5						MW-6		
	Pre-Remediation	Post-Remediation						Pre-Remediation		
Date	8/6/2003	6/25/2004	9/24/2004	12/17/2004	4/24/2005	7/24/2005	10/14/2005	8/6/2003	*ES*	*PAL*
Dissolved Lead (ppb)	7.47	NA	NA	NA	NA	NA	NA	7.02	*15*	*1.5*
GROs (ppb)	NA	6,120	15,200	10,200	10,100	9,200	6,400	NA		
VOCs (ppb)										
Benzene	**2,020**	**1,960**	**4,090**	**2,360**	**2,960**	**1,500**	**1,100**	**1,440**	*5*	*0.5*
n-Butylbenzene	18	NA	NA	NA	NA	NA	NA	2.41	*NS*	*NS*
sec-Butylbenzene	9.76	NA	NA	NA	NA	NA	NA	2.46	*NS*	*NS*
tert-Butylbenzene	< 5	NA	NA	NA	NA	NA	NA	< 0.50	*NS*	*NS*
1,2-Dicholoroethane	**10.5**	NA	NA	NA	NA	NA	NA	**7.46**	*5*	*0.5*
Di-Isopropyl ether	< 50	NA	NA	NA	NA	NA	NA	< 5	*NS*	*NS*
Ethylbenzene	420	184	**843**	**930**	**1,450**	**840**	610	119	*700*	*140*
Isopropylbenzene	25.8	NA	NA	NA	NA	NA	NA	7.96	*NS*	*NS*
p-Isopropyltoluene	< 5	NA	NA	NA	NA	NA	NA	< 0.50	*NS*	*NS*
MTBE	< 5	1.75	18.4	5.7	32.5	< 4.6	< 4.6	< 0.50	*60*	*12*
Naphthalene	37.1	< 8	**43.6**	**41.1**	21.1	**42**	30	39.3	*40*	*8*
n-Propylbenzene	58.9	NA	NA	NA	NA	NA	NA	9.86	*NS*	*NS*
Toluene	148	137	**1,070**	221	430	140	98	305	*1,000*	*200*
1,2,4-Trimethylbenzene	277	72.7	344.0	397	**672**	**410**	310	36.3	*480*	*96*
1,3,5-Trimethylbenzene	75.3	26.5	107.0	< 500	**242**	**120**	78	9.11		
Xylene (total)	2,070	1,780	2,980	3,020	4,640	3,000	2,300	405	*10,000*	*1,000*
DO (ppm)	6.70	0.51	0.16			0.36	0.30	0.75		
Temperature (C)	13.3	12.0	16.4			15.8	14.9	15.1		
Top of Casing Elevation	87.93	87.93	87.93	87.93	87.93	87.93	87.93	88.38		
Groundwater to Top of Casing	7.19	5.53	6.39	6.68	5.50	6.78	6.51	3.50		
Relative Groundwater Elevation	80.74	82.40	81.54	81.25	82.43	81.15	81.42	84.88		

ND = not detected
NS = no standards
MTBE = methyl-tert-butyl-ether
Bolded values indicate concentrations above ES.
Underlined values indicate concentrations above PAL.
For a complete list of VOCs and detection limits, see the laboratory report.
NA = Not Analyzed

23004R1A

TABLE 1
ANALYTICAL RESULTS - GROUNDWATER - MONITORING WELLS
BRANSTITER BROS., INC.
408 SOUTH MAIN STREET, GREENWOOD, CLARK COUNTY, WISCONSIN

Sample Name	**MW-7**	**MW-7**						*NR 140 Remedial Action Limits*	
Location	Downgradient of Source	Downgradient of Source							
Monitoring Well	MW-7	MW-7							
	Pre-Remediation	Post-Remediation							
Date	10/21/2003	6/25/2004	9/24/2004	12/17/2004	4/24/2005	7/24/2005	10/14/2005	*ES*	*PAL*
Dissolved Lead (ppb)	7.11	NA	NA	NA	NA	NA	NA	*15*	*1.5*
GROs (ppb)	NA	< 50	< 50	< 50	< 50	< 50	< 50		
VOCs (ppb)									
Benzene	< 0.50	< 0.50	< 0.50	< 0.50	< 0.50	< 0.25	< 0.25	*5*	*0.5*
n-Butylbenzene	0.789	NA	NA	NA	NA	NA	NA	*NS*	*NS*
sec-Butylbenzene	0.583	NA	NA	NA	NA	NA	NA	*NS*	*NS*
tert-Butylbenzene	1.14	NA	NA	NA	NA	NA	NA	*NS*	*NS*
1,2-Dicholoroethane	< 0.50	NA	NA	NA	NA	NA	NA	*5*	*0.5*
Di-Isopropyl ether	< 5	NA	NA	NA	NA	NA	NA	*NS*	*NS*
Ethylbenzene	0.705	< 5	< 5	< 5	< 5	< 0.22	< 0.22	*700*	*140*
Isopropylbenzene	< 0.50	NA	NA	NA	NA	NA	NA	*NS*	*NS*
p-Isopropyltoluene	< 0.50	NA	NA	NA	NA	NA	NA	*NS*	*NS*
MTBE	< 0.50	< 0.511	< 0.511	< 0.511	< 0.276	< 0.23	< 0.23	*60*	*12*
Naphthalene	< 2	< 8	< 8	< 8	< 8	< 0.50	< 0.50	*40*	*8*
n-Propylbenzene	0.517	NA	NA	NA	NA	NA	NA	*NS*	*NS*
Toluene	0.657	< 5	< 5	< 5	< 5	< 0.11	< 0.11	*1,000*	*200*
1,2,4-Trimethylbenzene	2.73	< 5	< 5	< 5	< 5	< 0.25	< 0.25	*480*	*96*
1,3,5-Trimethylbenzene	< 1	< 5	< 5	< 5	< 5	< 0.19	< 0.19		
Xylene (total)	2.55	< 5	< 5	< 5	< 5	< 0.39	< 0.39	*10,000*	*1,000*
DO (ppm)	7.30	0.33	0.55			0.47	0.60		
Temperature (C)	14.6	9.8	14.0			13.6	14.9		
Top of Casing Elevation	83.01	83.01	83.01	83.01	83.01	83.01	83.01		
Groundwater to Top of Casing	9.55	4.23	7.13	5.28	4.92	6.13	7.35		
Relative Groundwater Elevation	73.46	78.78	75.88	77.73	78.09	76.88	75.66		

ND = not detected
NS = no standards
MTBE = methyl-tert-butyl-ether
Bolded values indicate concentrations above ES.
Underlined values indicate concentrations above PAL.
For a complete list of VOCs and detection limits, see the laboratory report.
NA = Not Analyzed

23004R1A

TABLE 1
ANALYTICAL RESULTS - GROUNDWATER - MONITORING WELLS
BRANSTITER BROS., INC.
408 SOUTH MAIN STREET, GREENWOOD, CLARK COUNTY, WISCONSIN

Sample Name	**MW-8**	**MW-8**						*NR 140 Remedial Action Limits*	
Location	Downgradient of Source	Downgradient of Source							
Monitoring Well	MW-8	MW-8							
	Pre-Remediation	Post-Remediation							
Date	10/21/2003	6/25/2004	9/24/2004	12/17/2004	4/24/2005	7/24/2005	10/14/2005	*ES*	*PAL*
Dissolved Lead (ppb)	2.35	NA	NA	NA	NA	NA	NA	*15*	*1.5*
GROs (ppb)	NA	153	< 50	131	457	< 50	< 50		
VOCs (ppb)									
Benzene	**252**	**94.3**	0.607	**47**	**195**	< 0.25	< 0.25	*5*	*0.5*
n-Butylbenzene	2.43	NA	NA	NA	NA	NA	NA	*NS*	*NS*
sec-Butylbenzene	2.41	NA	NA	NA	NA	NA	NA	*NS*	*NS*
tert-Butylbenzene	3.01	NA	NA	NA	NA	NA	NA	*NS*	*NS*
1,2-Dicholoroethane	**8**	NA	NA	NA	NA	NA	NA	*5*	*0.5*
Di-Isopropyl ether	< 5	NA	NA	NA	NA	NA	NA	*NS*	*NS*
Ethylbenzene	1.84	< 5	< 5	< 5	< 5	< 0.22	< 0.22	*700*	*140*
Isopropylbenzene	0.623	NA	NA	NA	NA	NA	NA	*NS*	*NS*
p-Isopropyltoluene	< 0.50	NA	NA	NA	NA	NA	NA	*NS*	*NS*
MTBE	< 0.50	< 0.511	< 0.511	< 0.511	1.15	< 0.23	< 0.23	*60*	*12*
Naphthalene	3.08	< 8	< 8	< 8	< 8	< 0.50	< 0.50	*40*	*8*
n-Propylbenzene	1.39	NA	NA	NA	NA	NA	NA	*NS*	*NS*
Toluene	1.99	< 5	< 5	< 5	< 5	< 0.11	< 0.11	*1,000*	*200*
1,2,4-Trimethylbenzene	8.11	< 5	< 5	< 5	24.4	< 0.25	< 0.25	*480*	*96*
1,3,5-Trimethylbenzene	9.14	< 5	< 5	< 5	< 5	< 0.19	< 0.19		
Xylene (total)	134	< 5	< 5	< 5	55.9	< 0.39	< 0.39	*10,000*	*1,000*
DO (ppm)	8.30	0.30	0.28			0.51	0.40		
Temperature (C)	14.7	10.3	14.0			15.6	15.2		
Top of Casing Elevation	84.20	84.20	84.20	84.20	84.20	84.20	84.20		
Groundwater to Top of Casing	13.83	6.95	8.97	8.24	7.01	8.43	8.75		
Relative Groundwater Elevation	70.37	77.25	75.23	75.96	77.19	75.77	75.45		

ND = not detected
NS = no standards
MTBE = methyl-tert-butyl-ether
Bolded values indicate concentrations above ES.
Underlined values indicate concentrations above PAL.
For a complete list of VOCs and detection limits, see the laboratory report.
NA = Not Analyzed

23004R1A

TABLE 1
ANALYTICAL RESULTS - GROUNDWATER - MONITORING WELLS
BRANSTITER BROS., INC.
408 SOUTH MAIN STREET, GREENWOOD, CLARK COUNTY, WISCONSIN

Sample Name	**MW-9**	**MW-9**						**MW-10**	**MW-10**		*NR 140 Remedial Action Limits*	
Location	Southwest of Source Area	Southwest of Source Area						Southeast of Source Area	Southeast of Source Area			
Monitoring Well	MW-9	MW-9						MW-10	MW-10 (Co-Op Well)			
	Pre-Remediation	Post-Remediation						Pre-Remediation	Post-Remediation			
Date	10/21/2003	6/25/2004	9/24/2004	12/17/2004	4/24/2005	7/24/2005	10/14/2005	10/21/2003	6/25/2004	9/24/2004	*ES*	*PAL*
Dissolved Lead (ppb)	< 1.5	NA	NA	NA	NA	NA	NA	6.19	NA	NA	*15*	*1.5*
GROs (ppb)	NA	< 50	< 50	< 50	< 50	< 50	< 50	NA	< 50	< 50		
VOCs (ppb)												
Benzene	< 0.50	< 0.50	< 0.50	< 0.50	< 0.50	< 0.25	< 0.25	< 0.50	< 0.50	< 0.50	*5*	*0.5*
n-Butylbenzene	0.649	NA	NA	NA	NA	NA	NA	< 0.50	NA	NA	*NS*	*NS*
sec-Butylbenzene	1.01	NA	NA	NA	NA	NA	NA	< 0.50	NA	NA	*NS*	*NS*
tert-Butylbenzene	< 0.50	NA	NA	NA	NA	NA	NA	< 0.50	NA	NA	*NS*	*NS*
1,2-Dicholoroethane	< 0.50	NA	NA	NA	NA	NA	NA	< 0.50	NA	NA	*5*	*0.5*
Di-Isopropyl ether	< 5	NA	NA	NA	NA	NA	NA	< 5	NA	NA	*NS*	*NS*
Ethylbenzene	< 0.50	< 5	< 5	< 5	< 5	< 0.22	< 0.22	< 0.50	< 5	< 5	*700*	*140*
Isopropylbenzene	< 0.50	NA	NA	NA	NA	NA	NA	< 0.50	NA	NA	*NS*	*NS*
p-Isopropyltoluene	< 0.50	NA	NA	NA	NA	NA	NA	< 0.50	NA	NA	*NS*	*NS*
MTBE	< 0.50	< 0.511	< 0.511	< 0.511	< 0.276	< 0.23	< 0.23	< 0.50	< 0.511	< 0.511	*60*	*12*
Naphthalene	< 2	< 8	< 8	< 8	< 8	< 0.50	< 0.50	< 2	< 8	< 8	*40*	*8*
n-Propylbenzene	< 0.50	NA	NA	NA	NA	NA	NA	< 0.50	NA	NA	*NS*	*NS*
Toluene	0.606	< 5	< 5	< 5	< 5	< 0.11	< 0.11	< 0.50	< 5	< 5	*1,000*	*200*
1,2,4-Trimethylbenzene	1.97	< 5	< 5	< 5	< 5	< 0.25	< 0.25	< 1	< 5	< 5	*480*	*96*
1,3,5-Trimethylbenzene	< 1	< 5	< 5	< 5	< 5	< 0.19	< 0.19	< 1	< 5	< 5		
Xylene (total)	1.57	< 5	< 5	< 5	< 5	< 0.39	< 0.39	< 0.50	< 5	< 5	*10,000*	*1,000*
DO (ppm)	0.88	4.10	3.20			2.65	1.55	3.62	4.05	6.11		
Temperature (C)	11.6	10.3	12.9			11.6	14.1	14.6	10.9	15.8		
Top of Casing Elevation	83.57	83.57	83.57	83.57	83.57	83.57	83.57	84.06	84.06	84.06		
Groundwater to Top of Casing	13.55	7.01	10.15	8.59	7.60	10.24	9.12	3.70	3.20	2.78		
Relative Groundwater Elevation	70.02	76.56	73.42	74.98	75.97	73.33	74.45	80.36	80.86	81.28		

ND = not detected
NS = no standards
MTBE = methyl-tert-butyl-ether
Bolded values indicate concentrations above ES.
Underlined values indicate concentrations above PAL.
For a complete list of VOCs and detection limits, see the laboratory report.
NA = Not Analyzed

23004R1A

TABLE 1
ANALYTICAL RESULTS-SOIL (Completed During the WDOT Phase II in 2002)
BRANSTITER BROS., INC.
408 SOUTH MAIN STREET, GREENWOOD, CLARK COUNTY, WISCONSIN

Sample Name	*NR 720 GENERIC RCLs*	*COMM 46 Table 1 Values (Groundwater Protection)*	*COMM 46 Table 2 Values (Direct Contact - Top 4 Feet)*	**Samples**			
				SB-13A	**SB-14A**	**SB-15A**	**MEOH BLANK**
Boring				B-13	B-14	B-15	Quality Control
Depth (feet)				6-8	6-8	10-12	
Date				10/22/2002	10/22/2002	10/22/2002	10/22/2002
PID Reading				0	6	0	
GROs (ppm)	*100*	*NS*	*NS*	< 5.73	< 5.49	< 5.64	< 5.00
DROs (ppm)	*100*	*NS*	*NS*	< 5.73	< 5.49	< 5.64	NA
Total Lead (ppm)	*50*	*NS*	*NS*	NA	1.43	NA	NA
VOCs (ppb)							
Benzene	*5.5*	*8,500*	*1,100*	< 25	262	< 25	< 25
Ethylbenzene	*2,900*	*4,600*	*NS*	26.1	49.3	30.8	< 25
MTBE	*NS*	*NS*	*NS*	< 25	< 25	< 25	< 25
Napthalene	*400*	*2,700*	*NS*	< 25	< 25	< 25	< 25
Toluene	*1,500*	*38,000*	*NS*	39.8	< 25	50.7	< 25
1,2,4 TMB	*NS*	*83,000*	*NS*	< 25	34.4	< 25	< 25
1,3,5 TMB	*NS*	*11,000*	*NS*	< 25	32.3	< 25	< 25
Total Xylenes	*4,100*	*42,000*	*NS*	34.8	105	58.7	< 25

NS = no standard has been established for this compound
RCLs = residual contaminant levels
Underlined values exceed the Generic RCL.
Bolding indicates concentrations above the Table 1 and/or Table 2 (direct contact, top 4 feet) values.
NA = Not analyzed
TMB = trimethylbenzene
MTBE = methyl-tert-butyl-ether
For a complete list of VOCs and detection limits, see the laboratory report.

23004R1A

TABLE 1
ANALYTICAL RESULTS-SOIL
BRANSTITER BROS., INC.
408 SOUTH MAIN STREET, GREENWOOD, CLARK COUNTY, WISCONSIN

Sample Name	*NR 720 GENERIC RCLs*	*COMM 46 Table 1 Values (Groundwater Protection)*	*COMM 46 Table 2 Values (Direct Contact - Top 4 Feet)*	**Samples**					
				BB-1A	**BB-1B**	**BB-2A**	**BB-3A**	**BB-4A**	**BB-5A**
Boring				BB-1	BB-1	BB-2	BB-3	BB-4	BB-5
Depth (feet)				2-4	6-8	8-10	10-12	6-8	6-8
Date				5/12/2003	5/12/2003	5/12/2003	5/12/2003	5/12/2003	5/12/2003
PID Reading				508	538	0	0	6	0
GROs (ppm)	*100*	*NS*	*NS*	1,710	1,050	< 5.21	< 5.46	< 5.32	< 5.99
Total Lead (ppm)	*50*	*NS*	*NS*	47.7	< 1.04	< 1.04	< 1.09	< 1.06	4.75
VOCs (ppb)									
Benzene	*5.5*	*8,500*	*1,100*	< 25	33.6	< 25	< 25	< 25	< 25
Ethylbenzene	*2,900*	*4,600*	*NS*	**34,900**	3,000	< 25	< 25	< 25	< 25
MTBE	*NS*	*NS*	*NS*	< 25	< 1000	< 25	< 25	< 25	< 25
Napthalene	*400*	*2,700*	*NS*	**194,000**	**33,300**	< 25	< 25	< 25	28.3
Toluene	*1,500*	*38,000*	*NS*	6,730	3,350	49.8	< 25	59.1	< 25
1,2,4 TMB	*NS*	*83,000*	*NS*	**613,000**	**105,000**	< 25	< 25	< 25	40.8
1,3,5 TMB	*NS*	*11,000*	*NS*	**212,000**	**34,800**	< 25	< 25	< 25	< 25
Total Xylenes	*4,100*	*42,000*	*NS*	**390,000**	38,000	37.6	< 25	44.5	26.5

NS = no standard has been established for this compound

RCLs = residual contaminant levels

Underlined values exceed the Generic RCL.

Bolding indicates concentrations above the Table 1 and/or Table 2 (direct contact, top 4 feet) values.

NA = Not analyzed

TMB = trimethylbenzene

MTBE = methyl-tert-butyl-ether

Soil samples collected on 4/20/01 were collected as part of a WDOT Phase II investigation and analyzed for GROs/PVOCs only.

For a complete list of VOCs and detection limits, see the laboratory report.

23004R1A

TABLE 1
ANALYTICAL RESULTS-SOIL
BRANSTITER BROS., INC.
408 SOUTH MAIN STREET, GREENWOOD, CLARK COUNTY, WISCONSIN

Sample Name	*NR 720 GENERIC RCLs*	*COMM 46 Table 1 Values (Groundwater Protection)*	*COMM 46 Table 2 Values (Direct Contact - Top 4 Feet)*	**Samples**						
				BB-6A	**BB-7A**	**BB-8A**	**BB-9A**	**BB-10A**	**BB-11A**	**MEOH BLANK**
Boring				BB-6	BB-7	BB-8	BB-9	BB-10	BB-11	Quality Control
Depth (feet)				10-12	2-4	6-8	6-8	6-8	4-6	
Date				5/12/2003	5/12/2003	5/12/2003	5/12/2003	5/12/2003	5/12/2003	5/12/2003
PID Reading				0	19	643	393	35	2	
GROs (ppm)	*100*	*NS*	*NS*	< 6.06	< 5.86	290	39.9	173	< 6.09	< 5.00
Total Lead (ppm)	*50*	*NS*	*NS*	2.19	8.70	6.59	4.78	4.38	5.43	NA
VOCs (ppb)										
Benzene	*5.5*	*8,500*	*1,100*	< 25	< 25	**16, 500**	6,290	41.4	< 25	< 25
Ethylbenzene	*2,900*	*4,600*	*NS*	< 25	69	**10,500**	1,100	583	35.8	< 25
MTBE	*NS*	*NS*	*NS*	< 25	< 25	< 125	30.2	88.6	< 25	< 25
Napthalene	*400*	*2,700*	*NS*	26.3	< 25	2,040	638	1,070	25.6	< 25
Toluene	*1,500*	*38,000*	*NS*	< 25	28	**59,600**	14,500	527	48.4	< 25
1,2,4 TMB	*NS*	*83,000*	*NS*	< 25	< 25	11,900	597	6,730	41.9	< 25
1,3,5 TMB	*NS*	*11,000*	*NS*	< 25	< 25	3,980	175	2,640	36.4	< 25
Total Xylenes	*4,100*	*42,000*	*NS*	< 25	115	**51,000**	5,090	1,160	57.6	< 25

NS = no standard has been established for this compound
RCLs = residual contaminant levels
Underlined values exceed the Generic RCL.
Bolding indicates concentrations above the Table 1 and/or Table 2 (direct contact, top 4 feet) values.
NA = Not analyzed
TMB = trimethylbenzene
MTBE = methyl-tert-butyl-ether
Soil samples collected on 4/20/01 were collected as part of a WDOT Phase II investigation and analyzed for GROs/PVOCs only.
For a complete list of VOCs and detection limits, see the laboratory report.

23004R1A

TABLE 1
ANALYTICAL RESULTS-SOIL
BRANSTITER BROS., INC.
408 SOUTH MAIN STREET, GREENWOOD, CLARK COUNTY, WISCONSIN

				Samples			
Sample Name				**BB-14A**	**BB-15A**	**BB-16A**	**MEOH BLANK**
Boring	*NR 720 GENERIC RCLs*	*COMM 46 Table 1 Values (Groundwater Protection)*	*COMM 46 Table 2 Values (Direct Contact - Top 4 Feet)*	BB-14	BB-15	BB-16	Quality Control
Depth (feet)				5-7	6-8	6-8	
Date				8/5/2003	8/5/2003	8/5/2003	5/12/2003
PID Reading				0	0	8	
GROs (ppm)	*100*	*NS*	*NS*	< 6.13	< 5.95	< 5.97	< 5.00
Total Lead (ppm)	*50*	*NS*	*NS*	NA	NA	NA	NA
VOCs (ppb)							
Benzene	*5.5*	*8,500*	*1,100*	< 25	< 25	< 25	< 25
Ethylbenzene	*2,900*	*4,600*	*NS*	< 25	< 25	< 25	< 25
MTBE	*NS*	*NS*	*NS*	< 25	< 25	< 25	< 25
Napthalene	*400*	*2,700*	*NS*	< 25	< 25	27.3	< 25
Toluene	*1,500*	*38,000*	*NS*	< 25	< 25	< 25	< 25
1,2,4 TMB	*NS*	*83,000*	*NS*	29.1	< 25	27.9	< 25
1,3,5 TMB	*NS*	*11,000*	*NS*	< 25	< 25	< 25	< 25
Total Xylenes	*4,100*	*42,000*	*NS*	< 25	< 25	< 25	< 25

NS = no standard has been established for this compound

RCLs = residual contaminant levels

Underlined values exceed the Generic RCL.

Bolding indicates concentrations above the Table 1 and/or Table 2 (direct contact, top 4 feet) values.

NA = Not analyzed

TMB = trimethylbenzene

MTBE = methyl-tert-butyl-ether

Soil samples collected on 4/20/01 were collected as part of a WDOT Phase II investigation and analyzed for GROs/PVOCs only.

For a complete list of VOCs and detection limits, see the laboratory report.

23004R1A

TABLE 1
ANALYTICAL RESULTS - SOIL - CLOSURE SAMPLES FROM REMEDIAL EXCAVATION
BRANSTITER BROS., INC., CITY OF GREENWOOD, CLARK COUNTY, WISCONSIN

	NR 720 Generic RCLs	*COMM 46 Table 1 Values (groundwater protection)*	*COMM 46 Table 2 Values (direct contact)*	Samples										
				SS-1	**SS-2**	**SS-3**	**SS-4**	**SS-5**	**SS-6**	**SS-7**	**SS-8**	**SS-9**	**SS-10**	**Trip Blank**
Date Sampled				6/17/2004	6/17/2004	6/17/2004	6/17/2004	6/17/2004	6/17/2004	6/17/2004	6/17/2004	6/17/2004	6/17/2004	6/17/2004
Depth (feet)				5	7	6	4	3	4	5	5	5	5	
Sample Location				North Exc. - North Wall	North Exc. - East Wall	North Exc. - South Wall	North Exc. - West Wall	South Exc. - North Wall	South Exc. - East Wall	South Exc. - East Wall	South Exc. - South Wall	South Exc. - West Wall	South Exc. - West Wall	
PID (instrument units)				9	3	4	4	2	5	39	112	88	110	
GROs (ppm)	*100*			< 6.12	< 5.41	< 6.16	< 6.43	< 5.47	< 5.52	9.74	< 5.88	54.6	219	< 5.0
PVOCs (ppb)														
Benzene[1]	25	8,500	1,100	< 25	< 25	< 25	< 25	< 25	< 25	102	55.2	848	491	< 25
Ethylbenzene	*2,900*	*4,600*		25.9	< 25	30.8	< 25	< 25	< 25	312	79.2	2,200	**6,140**	< 25
Methyl-t-Butyl Ether				< 25	< 25	< 25	< 25	< 25	< 25	< 25	< 25	69.6	209	< 25
Naphthalene	*400*	*2,700*		< 25	< 25	< 25	< 25	< 25	< 25	< 25	< 25	189	926	< 25
Toluene	*1,500*	*38,000*		< 25	< 25	32.8	< 25	< 25	< 25	218	72.2	396	3,560	< 25
1,2,4-Trimethylbenzene		*83,000*		< 25	< 25	< 25	< 25	< 25	< 25	392	115	4,790	12,700	< 25
1,3,5-Trimethylbenzene		*11,000*		< 25	< 25	< 25	< 25	< 25	< 25	124	46	1,420	3,970	< 25
Total Xylenes	*4,100*	*42,000*		< 25	< 25	< 25	< 25	< 25	90.9	1,300	286	13,600	38,100	< 25

Underlined values indicate concentrations above the WDNR generic RCLs.
Bolded values indicate concentrations above the COMM 46 Table 1 or 2 standards.
For laboratory detection limits, see Appendix C.
RCL = Residual Contaminant Level
[1] RCL for benzene exceeds soil RCL (5.5 ppb) due to methanol preservation.

Figure 1 - Groundwater Information - 10/14/2005

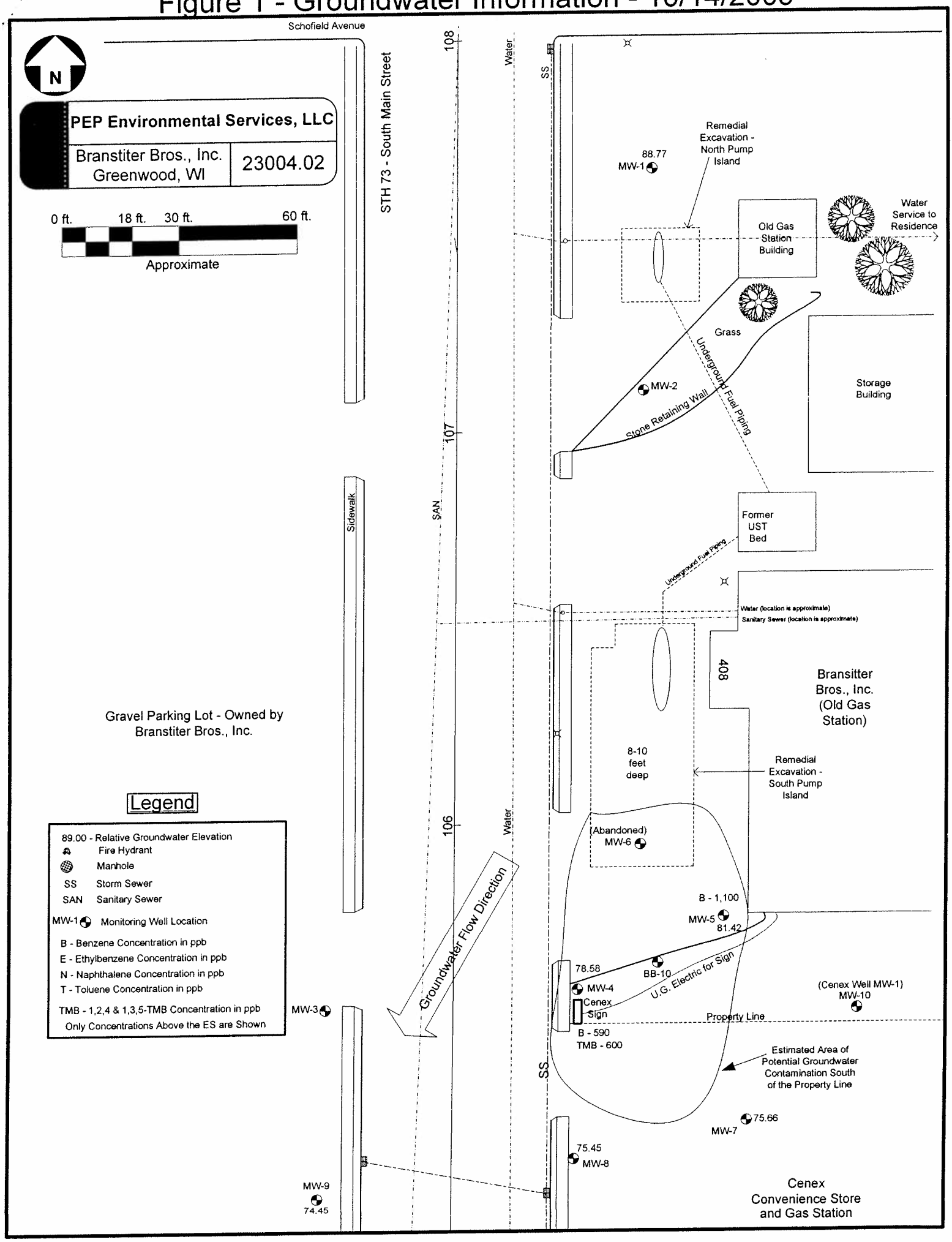

Figure 2 - Excavation and Soil Sampling Locations

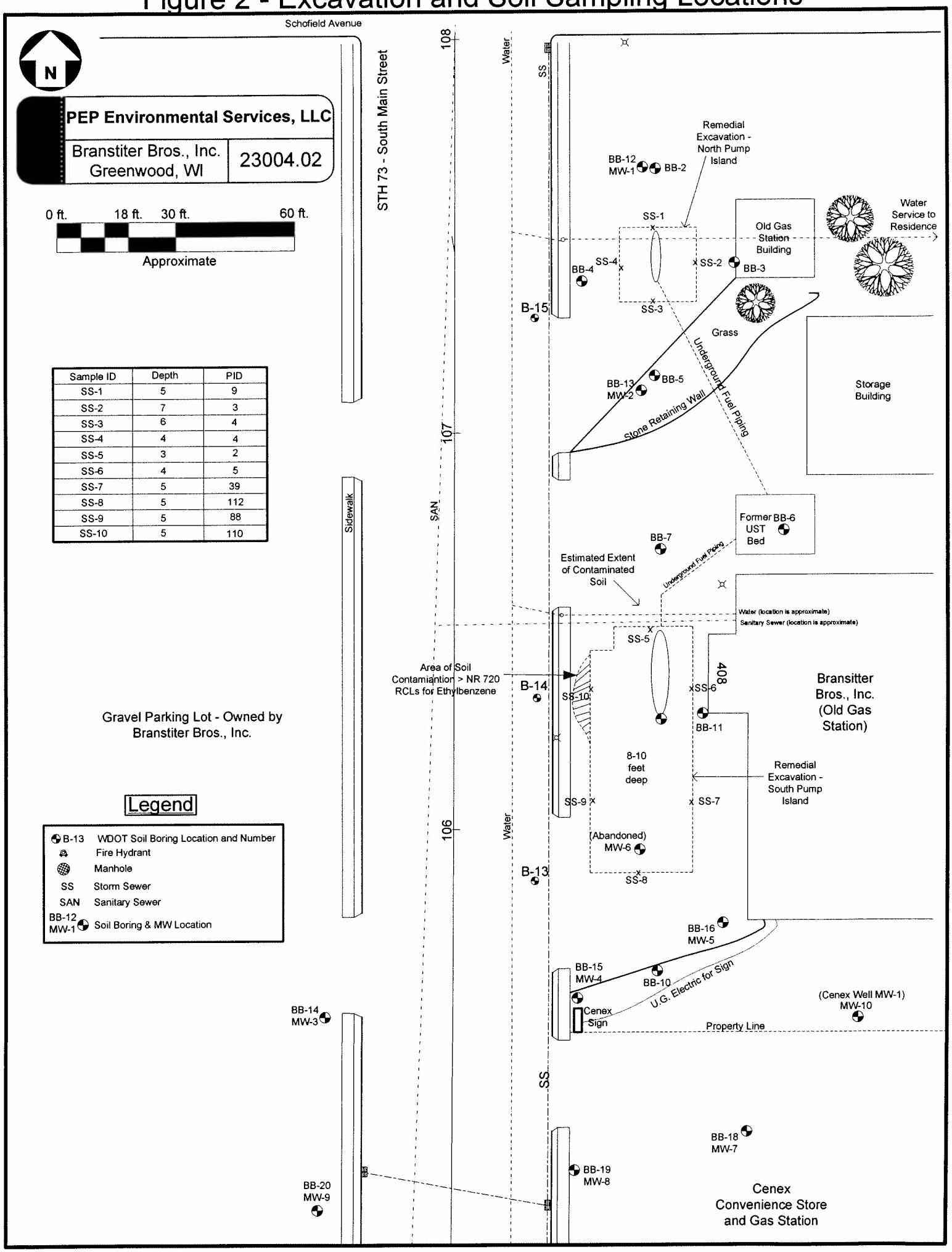

Sample ID	Depth	PID
SS-1	5	9
SS-2	7	3
SS-3	6	4
SS-4	4	4
SS-5	3	2
SS-6	4	5
SS-7	5	39
SS-8	5	112
SS-9	5	88
SS-10	5	110

October 29, 2005

Ms. Dee Zoellner
WDCOM
2715 Post Road
Stevens Point, WI 54481-6456

RE: Branstiter Bros., Inc., Site
408 South Main Street, City of Greenwood, Clark County, Wisconsin
PEP Project No. 23004.02; WDNR LUST ID No. 03-10-402349;
PECFA/WDCOM No 54437-9460-08

Dear Ms Zoellner:

I, Mr. Robert Branstiter, owner of Branstiter Bros., Inc., certify that to the best of my knowledge, the information and legal descriptions submitted in support of the attached soil and groundwater GIS registry packet are complete and accurate.

Sincerely,

Mr. Robert Branstiter
Property Owner and Responsible Party

PEP Environmental Services, LLC

RECEIVED

DEC 1 6 2005

ERS DIVISION
STEVENS POINT

December 9, 2005

Mr. Dennis Schultz, GM, CEO
Heartland Coop
P.O. Box 260
Dorchester, WI 54425

Re: Residual Contamination on the northern portion of 414 South Main Street, in Greenwood, Wisconsin (this is the Cenex Gas Station and Convenience Store) From the Branstiter Bros., Inc., LUST Site, 408 South Main Street, City of Greenwood, Clark County, Wisconsin
PEP Project No. 23004.02; WDNR LUST ID No. 03-10-402349;
PECFA/WDCOM No 54437-9460-08

Dear Mr. Schultz:

The purpose of this letter is to notify the Heartland Coop that petroleum-contaminated groundwater may be present on the north side of the Cenex Gas Station and Convenience Store property located at 414 South Main Street in the City of Greenwood. The approximate location of the potential area of groundwater contamination is shown on the attached figure.

Please note that during the two most recent groundwater sampling events we completed on July 24, 2005, and October 14, 2005, neither MW-7 nor MW-8 contained any petroleum constituents above the laboratory detection limits. However, monitoring wells MW-4 and MW-5, which are located on the Branstiter property just to the north, were contaminated. Based on the southerly direction of groundwater flow, it is reasonable to assume that groundwater contaminants are present in the shallow groundwater between MW-4/MW-5 and MW-7/MW-8.

No further action is required on the part of Heartland Coop. This letter is designed to serve as a notification to you that this condition exists. If you ever excavate in this area for a building expansion or to install underground utilities, please contact me before you begin so we can evaluate the residual contamination and its impact on your plans.

If you have any questions about this notification, please contact me at 414-801-1730.

Sincerely,

Pete Pavalko, CHMM
President

Cc: Mr. Bob Branstiter, 3420 STH 29, P.O. Box K, Abbotsford, WI 54405
Ms. Dee Zoellner, WDCOM, 2715 Post Road, Stevens Point, WI 54481-6456

PEP Environmental Services, LLC
7147 Cedar Sauk Road, Saukville, WI 53080-2452
Phone: 414-801-1730 Fax: 262-675-2062 Email: pepenviro@core.com

PEP Environmental Services, LLC

November 9, 2005

Mr. Jeff Hoeper
City of Greenwood
102 N. Main Street
P.O. Box D
Greenwood, WI 54437

Re: Residual Contamination in the S. Main Street ROW at the
Branstiter Bros., Inc., LUST Site
408 South Main Street, City of Greenwood, Clark County, Wisconsin
PEP Project No. 23004.02; WDNR LUST ID No. 03-10-402349;
PECFA/WDCOM No 54437-9460-08

Dear Mr. Hoeper:

The purpose of this letter is to notify the City of Greenwood that petroleum-contaminated groundwater may be present beneath the sidewalk and north-bound lane of S. Main Street (STH 73), as shown on the attached figure. There was a former gasoline station located at the site.

If you have any questions about this notification, please contact me at 414-801-1730.

Sincerely,

Pete Pavalko, CHMM
President

Cc: Mr. Bob Branstiter, 3420 STH 29, P.O. Box K, Abbotsford, WI 54405
Ms. Dee Zoellner, WDCOM, 2715 Post Road, Stevens Point, WI 54481-6456

PEP Environmental Services, LLC
7147 Cedar Sauk Road, Saukville, WI 53080-2452
Phone: 414-801-1730 Fax: 262-675-2062 Email: pepenviro@core.com