GIS REGISTRY INFORMATION

SITE NAME: Blount Omark Industries

BRRTS #: 03-51-000110

CLOSURE DATE: 11/4/02

STREET ADDRESS: 474 Birch St

CITY: Prentice

SOURCE PROPERTY GPS COORDINATES (meters in WTM91 projection): X= 497578 Y= 562576

OFF-SOURCE CONTAMINATION (>ES): ☐ Yes ☒ No

IF YES, STREET ADDRESS 1: _____

GPS COORDINATES (meters in WTM91 projection): X= _____ Y= _____

IF YES, STREET ADDRESS 2: _____

GPS COORDINATES (meters in WTM91 projection): X= _____ Y= _____

IF YES, STREET ADDRESS 3: _____

GPS COORDINATES (meters in WTM91 projection): X= _____ Y= _____

IF YES, STREET ADDRESS 4: _____

GPS COORDINATES (meters in WTM91 projection): X= _____ Y= _____

IF YES, STREET ADDRESS 5: _____

GPS COORDINATES (meters in WTM91 projection): X= _____ Y= _____

CONTAMINATION IN RIGHT OF WAY: ☐ Yes ☒ No

DOCUMENTS NEEDED:

- ☒ **Closure Letter, and any conditional closure letter issued**
- ☒ **Copy of most recent deed, including legal description, for all affected properties**
- ☒ **Certified survey map or relevant portion of the recorded plat map (*if referenced in the legal description*) for all affected properties**
- ☒ **County Parcel ID number, *if used for county*, for all affected properties**
- ☒ **Location Map** which outlines all properties within contaminated site boundaries in sufficient detail to permit the parcels to be located easily (8.5x14" if paper copy)
- ☒ **Detailed Site Map(s) for all affected properties,** showing buildings, roads, property boundaries, contaminant sources, utility lines, monitoring wells and potable wells. (8.5x14", if paper copy)
- ☒ **Tables of Latest Groundwater Analytical Results (no shading or cross-hatching)**
- ☐ **Isoconcentration map(s), *if available from site investigation (SI)*** (8.5x14" if paper copy). The isoconcentration map should have flow direction and extent of contamination defined. **If not available, include the following 2 types of maps:**
  - ☒ **Latest groundwater flow/monitoring well location map**
  - ☒ **Latest extent of contaminant plume map**
- ☒ **Geologic cross-sections, *if available from SI.*** (8.5x14' if paper copy)

RP certified statement that legal descriptions are complete and accurate

Copies of off-source notification letters (if applicable)

Letter informing ROW owner of residual contamination (if applicable)

Copy of (soil or land use) deed restriction(s) or deed notice *if any required as a condition of closure.*

WISCONSIN
DEPT. OF NATURAL RESOURCES

State of Wisconsin \ DEPARTMENT OF NATURAL RESOURCES

Scott McCallum, Governor
Darrell Bazzell, Secretary
William H. Smith, Regional Director

Northern Region Headquarters
107 Sutliff Ave.
Rhinelander, Wisconsin 54501-0818
Telephone 715-365-8900
FAX 715-365-8932
TDD 715-365-8957

November 6, 2002

Blount/Omark Industries
474 Birch St
Prentice, WI 54556

SUBJECT: Final Case Closure By Closure Committee
Blound/Omark Industries, 474 Birch St, Prentice, WI
WDNR BRRTS #: 03-51-000110
PECFA # 54556-1106-74

To Whom It May Concern:

On October 3, 2002, your site as described above was reviewed for closure by the Northern Region Closure Committee. This committee reviews environmental remediation cases for compliance with state laws and standards to maintain consistency in the closure of these cases. On October 7, 2002, you were notified that the Closure Committee had granted conditional closure to this case.

On November 4, 2002, the Department received correspondence indicating that you have complied with the conditions of closure, specifically, you submitted documents and fees for inclusion of your site on the GIS Registry of Closed Remediation Sites. Based on the correspondence and data provided, it appears that your case has been remediated to Department standards in accordance with s. NR 726.05, Wis. Adm Code. The Department considers this case closed and no further investigation, remediation or other action is required at this time.

Your site will be listed on the DNR Remediation and Redevelopment GIS Registry of Closed Remediation Sites. Information that was submitted with your closure request application will be included on the registry. To review the sites on the GIS Registry web page, visit http://gomapout.dnr.state.wi.us/org/at/et/geo/gwur/index.htm

Please be aware that this case may be reopened pursuant to s. NR 726.09, Wis. Adm. Code, if additional information regarding site conditions indicates that contamination on or from the site poses a threat to public health, safety or welfare, or the environment.

The Department appreciates your efforts to restore the environment at this site. If you have any questions regarding this letter, please contact me at 715-365-8990.

Sincerely,
NORTHERN REGION

Janet Kazda

Janet Kazda
Remediation and Redevelopment Program

cc: File
Chris Saari, Ashland

Mike Hultgren
Pinnacle Engineering
101 Broadway St W
Suite 100
Minneapolis, MN 55369

WISCONSIN
DEPT. OF NATURAL RESOURCES

State of Wisconsin \ DEPARTMENT OF NATURAL RESOURCES

Scott McCallum, Governor
Darrell Bazzell, Secretary
William H. Smith, Regional Director

Northern Region Headquarters
107 Sutliff Ave.
Rhinelander, Wisconsin 54501-0818
Telephone 715-365-8900
FAX 715-365-8932
TDD 715-365-8957

October 7, 2002

Blount/Omark Industries
474 Birch St
Prentice, WI 54556

Subject: Conditional Case Closure
Blount/Omark Industries, 474 Birch St, Prentice, Wisconsin
WDNR BRRTS # 03-51-000110
PECFA # 54556-1106-74

To Whom It May Concern:

On October 3, 2002, your request for closure of the case described above was reviewed by the Northern Region Closure Committee. The Closure Committee reviews environmental remediation cases for compliance with state rules and statutes to maintain consistency in the closure of these cases. After careful review of the closure request, the Closure Committee has determined that the petroleum contamination on the site appears to have been investigated and remediated to the extent practicable under site conditions. Your case has been remediated to Department standards in accordance with s. NR 726.05, Wis. Adm. Code and will be closed if the following conditions are satisfied:

The monitoring wells at the site should not be abandoned at this time. You should continue to use them for monitoring for your other case.

Due to the presence of residual soil and groundwater contamination at the site in excess of NR 720 Residual Contaminant Levels (RCLs) and NR 141 Enforcement Standards (ES), the Department requires that the site be listed on the GIS Registry of Contaminated Sites. You will need to submit materials, as listed on the enclosed lists, along with your check for $450 to me at the above address. When all the material and the fee are received and reviewed, the Department will send you notice of final closure.

Your site will be listed on the DNR Remediation and Redevelopment GIS Registry of Closed Remediation Sites. Information that was submitted with your closure request application will be included on the registry. To review the sites on the GIS Registry web page, visit http://gomapout.dnr.state.wi.us/org/at/et/geo/gwur/index.htm]

If this is a PECFA site, section 101.143, Wis. Stats., requires that PECFA claimants seeking reimbursement of interest costs, for sites with petroleum contamination, submit a final reimbursement claim within 120 days after they receive a closure letter on their site. For claims not received by the PECFA Program within 120 days of the date of this letter, interest costs after 60 days of the date of this letter will not be eligible for PECFA reimbursement.

Please be aware that the case may be reopened pursuant to s. NR 726.09, Wis. Adm. Code, if

additional information regarding site conditions indicates that contamination on or from the site poses a threat to public health, safety, or welfare or to the environment.

We appreciate your efforts to restore the environment at this site. If you have any questions regarding this letter, please contact me at 715-365-8990.

Sincerely,
NORTHERN REGION

Janet Kazda
Remediation and Redevelopment Program

Enclosure

cc: File
Chris Saari, Ashland

Mike Hultgren
Pinnacle Engineering
101 Broadway St W
Suite 100
Minneapolis, MN 55369

No. 8-9. Warranty Deed—Short Form (Sec. 235.14, Wis. Statutes) (STATE OF WISCONSIN) Form No. 9 Published by Ben Clare Book & Stationery Co.

340

198709

This Indenture, *Made by* Elmer G. Schultz and Mary Ann Schultz, his wife, individually, as husband and wife, and as joint tenants,

grantor s *, of* Price *County, Wisconsin, hereby conveys and warrants to* Omark Industries,

grantee , of Price *County, Wisconsin, for the sum of* One and other valuable consideration----------Dollars · *the following tract of land in* Price *County, State of Wisconsin:*

~~XXXXXXXXXXXXXXXXXXXXXXXXXXXXX~~

(AS PER THE SIGNED ATTACHED SHEET)

TRANSFER
$ 16.00
FEE

REGISTER OF DEEDS OFFICE
PRICE COUNTY, WIS.
Received for Record
JAN 23 1975
AT 7 O'CLOCK A M, DULY RECORDED IN VOL. 195 OF RECORDS, ON PAGE 406
Charles Pouba
REGISTER OF DEEDS

In Witness Whereof, *the said grantor* s *have* hereunto set their *hand* s *and seal* s *this* 21st *day of* January *, A. D., 19* 75

~~XXXXXXXXXXXXXXXXXXXX~~
NO WITNESSES REQUIRED

X Elmer G. Schultz (Seal)
Elmer G. Schultz

X Mary Ann Schultz (Seal)
Mary Ann Schultz

(Seal)

(Seal)

State of Wisconsin,
Price County. } ss.

Personally came before me, this 21st *day of* January *, A. D., 19* 75. *the above named* Elmer G. Schultz and Mary Ann Schultz, his wife, individually as husband and wife, and as joint tenants, *to me known to be the persons who executed the foregoing instrument and acknowledged the same*

PETER J. THOMPSON NOTARY PUBLIC My Commission is permanent. State of Wisconsin

Peter J. Thompson
Peter J. Thompson.

Notary Public, Price *County, Wis.*
My commission ~~expires~~ is permanent.

Drafted by Attorney Peter J. Thompson.

Olson

(N.B.—Ch. 60 Wis. Stats. provides that all instruments to be recorded shall have plainly printed or typewritten thereon the names of the grantors, grantees, witnesses and notary.)

WARRANTY DEED—By Corporation. STATE OF WISCONSIN—FORM No. 2

NUMBER 162574

This Indenture, Made this 17th day of April, A. D., 19 61,

between Flambeau Valley Farms Cooperative, a cooperative association, duly organized and existing under and by virtue of the laws of the State of Wisconsin, located at Ladysmith, Rusk County, Wisconsin, party of the first part, and Prentice Hydraulics, Inc., a Corporation duly organized and existing under and by virtue of the laws of the State of Wisconsin, located at Prentice, Wisconsin, party of the second part.

WITNESSETH, That the said party of the first part, for and in consideration of the sum of

One Dollar ($1.00) and other good and valuable considerations - - - - - -

to it paid by the said party of the second part, the receipt whereof is hereby confessed and acknowledged, has given, granted, bargained, sold, remised, released, aliened, conveyed and confirmed, and by these presents does give, grant, bargain, sell, remise, release, alien, convey and confirm unto the said party of the second part, its successors and assigns forever, the following described real estate, situated in the County of Price and State of Wisconsin, to-wit:

A parcel of land situated in the Southwest Quarter of the Northwest Quarter (SW¼ NW¼), Section Seven (7), Township Thirty-five (35) North, Range Two (2) East, commencing at a point on the intersection of the east line of the Wisconsin Central Railway Company right-of-way, with the 8th line between the Northwest Quarter of the Northwest Quarter (NW¼ NW¼) and the Southwest Quarter of the Northwest Quarter (SW¼ NW¼) of Section Seven (7), Township Thirty-five (35) North, Range Two (2) East, thence going east along said 8th line 440 feet, thence at right angles southerly a distance of 219 5/9 feet, thence west a distance of 440 feet more or less, to intersect the east line of said railway right-of-way, thence north along said east line of said right-of-way, 219 5/9 feet, more or less, to the place of beginning, containing 2 1/9 acres; The Southwest Quarter of the Northeast Quarter (SW¼ NE¼) of Section Twelve (12), Township Thirty-five (35) North, Range One (1) East; The Southeast Quarter of the Northeast Quarter (SE¼ NE¼) of Section Twelve (12), Township Thirty-five (35) North, Range One (1) East; A parcel of land situated in the Northwest Quarter of the Northwest Quarter (NW¼ NW¼) of Section Seven (7), Township Thirty-five (35) North, Range Two (2) East, commencing at a point where the east boundary line of Wis. Central Railway Company right-of-way intersects the highway as surveyed by Price County Surveyor, W. H. Nichols, between Railway Addition to the Village of Prentice and land described, thence going from said point southerly along the east line of said right-of-way to the point where said line of said right-of-way intersects the east and west eighth line between the Southwest Quarter of the Northwest Quarter (SW¼ NW¼) and the Northwest Quarter of the Northwest Quarter (NW¼ NW¼); thence going easterly on said eighth (8th) line four hundred forty (440) feet, thence at right angles northerly 548 feet more or less to the south line of said highway, thence westerly along said highway to the place of beginning, and All that part of the Northwest Quarter of the Northwest Quarter (NW¼ NW¼), Section Seven (7), Township Thirty-five (35) North, Range Two (2) East, lying north of Birch Street and Southeast of Soo Line right-of-way except twenty (20) feet right-of-way for a spur track used and maintained by the Soo Line Railway Company.

($5.50 Revenue Stamps affixed and cancelled.)

and that the above bargained premises in the quiet and peaceable possession of the said party of the second part, its successors and assigns against all and every person or persons lawfully claiming the whole or any part thereof, it will forever WARRANT and DEFEND.

IN WITNESS WHEREOF, the said Flambeau Valley Farms Cooperative, party of the first part, has caused these presents to be signed by Ted Peterson, its President, and countersigned by Frederick Voss, its Secretary, at Ladysmith, Wisconsin, and its corporate seal to be hereunto affixed, this 17th day of April, A. D., 19 61.

Signed and Sealed in Presence of
Susan Hein
Susan Hein
Vera Schliep
Vera Schliep

Corp. Seal.

FLAMBEAU VALLEY FARMS COOPERATIVE
Corporate Name.

Ted Peterson
Ted Peterson, President.

COUNTERSIGNED:
Frederick Voss
Frederick Voss, Secretary.

STATE OF WISCONSIN, Rusk County. } ss.

Personally came before me, this 17th day of April, A. D., 19 61,
Ted Peterson, President, and Frederick Voss, Secretary
of the above named Corporation, to me known to be the persons who executed the foregoing instrument, and to me known to be such President and Secretary of said Corporation, and acknowledged that they executed the foregoing instrument as such officers as the deed of said Corporation, by its authority.

Received for Record this 5 day of July, A. D., 19 61, at 9:30 o'clock A.M.
Charles Pouba, Register of Deeds.

N. P. Seal.

James P. Moran
James P. Moran
Notary Public, Rusk County, Wis.
My Commission expires December 23, A. D., 19 62

(CERTIFIED SURVEY MAP FOR BLOUNT, INC.)

SURVEYOR'S CERTIFICATE:

I hereby certify that in full compliance with the provisions of Section 236.34 of the Wisconsin Statutes, I have prepared this certified survey of a parcel of land located in the West Half of the Northwest Quarter (W ½-NW ¼), Section Seven (7), Township Thirty-five (35) North, Range Two (2) East, Village of Prentice, Price County, Wisconsin, and bounded by the following described line using true solar bearings:

Commencing at the west quarter corner of said Section 7; thence N 89° 40' 05" E on the south line of the Southwest Quarter of the Northwest Quarter of Section 7, a distance of 303.38 feet to the centerline of the Wisconsin Central, Ltd.; thence N 06° 28' 25" E on said centerline, 749.92 feet; thence S 83° 47' 05" E, 100.00 feet to a 1 inch iron pipe found in place on the east line of the Wisconsin Central, Ltd. and the point of beginning; thence S 83° 47' 05" E, 440.00 feet to a 1 inch iron pipe found in place; thence N 06° 28' 25" E, 1198.90 feet to the south line of Birch Street; thence N 83° 30' 30" W on said south line, 440.00 feet to the east line of the Wisconsin Central, Ltd.; thence S 06° 28' 25" W on said east line, 1201.02 feet to the point of beginning.

Albert B. Simpson 7/23/93

C.S.M. NO. 739, VOL. 4, PG. 36

12 pd.

ELK RIVER SURVEY COMPANY, INC.

SURVEYING • PLATTING • PERCOLATION TESTING

POST OFFICE BOX 8, PHILLIPS, WISC.

PH. 715-339-2878

267582

DRAWN BY A.B.S. JOB NO. 300-93 FIELD BOOK NO. 18-58 DATE JULY 22, 1993

CERTIFIED SURVEY MAP FOR BLOUNT, INC.
LOCATED IN W ½-NW ¼, SEC 7, T35N, R2E
VILLAGE OF PRENTICE, PRICE COUNTY, WISCONSIN

REGISTER OF DEEDS OFFICE
PRICE COUNTY, WIS.
Received for Record
JUL 28 1993
AT 1 O'CLOCK P M. DULY RECORDED IN VOL. 4 OF RECORDS ON PAGE 35
REGISTER OF DEEDS

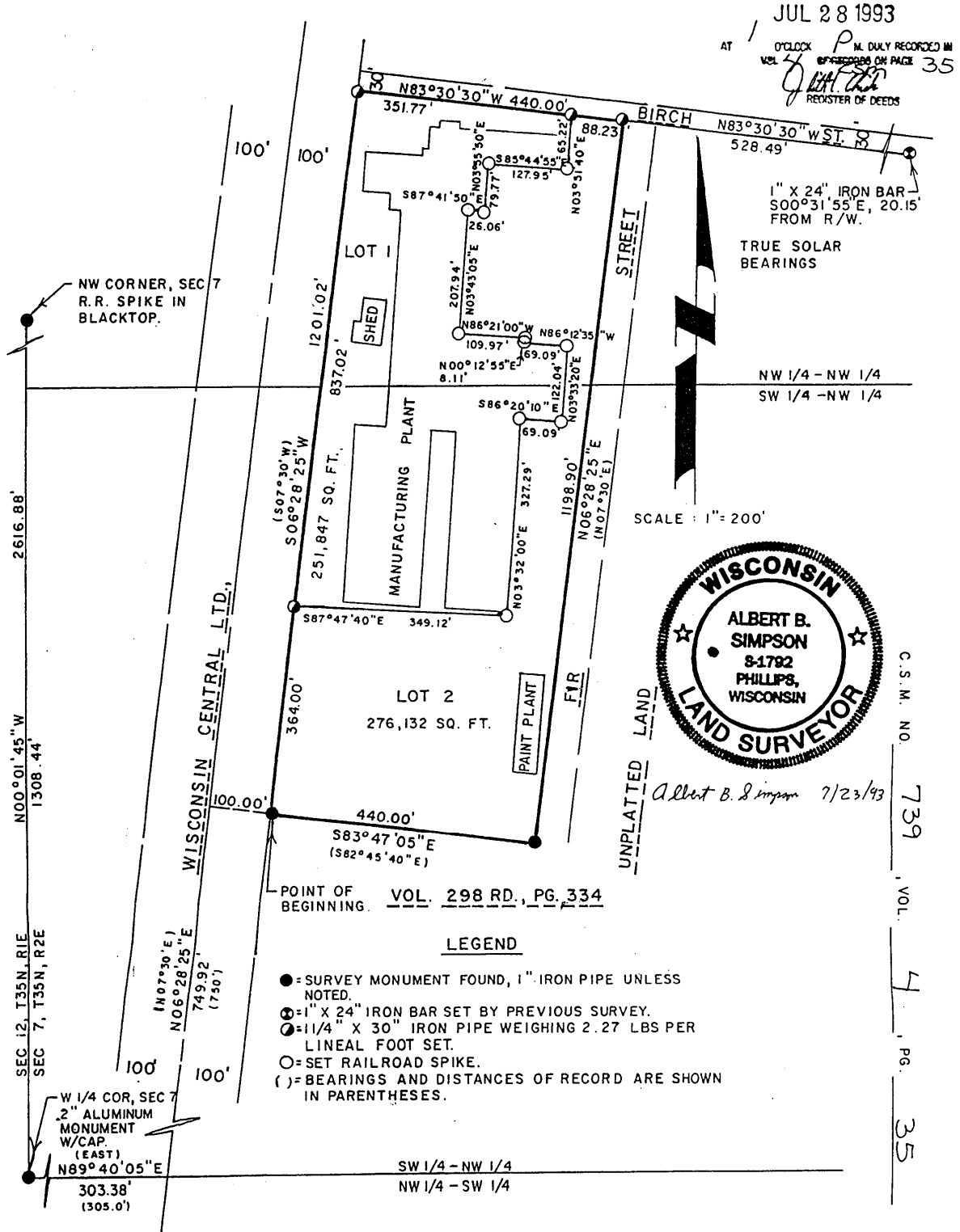

WISCONSIN
ALBERT B. SIMPSON
S-1792
PHILLIPS, WISCONSIN
LAND SURVEYOR

Albert B. Simpson 7/23/93

C.S.M. NO. 739, VOL. 4, PG. 35

LEGEND

- ● = SURVEY MONUMENT FOUND, 1" IRON PIPE UNLESS NOTED.
- ⊕ = 1" X 24" IRON BAR SET BY PREVIOUS SURVEY.
- ◑ = 1 1/4" X 30" IRON PIPE WEIGHING 2.27 LBS PER LINEAL FOOT SET.
- ○ = SET RAILROAD SPIKE.
- ( ) = BEARINGS AND DISTANCES OF RECORD ARE SHOWN IN PARENTHESES.

OWNER STATUS REPORT 00 PAGE 1

COMPUTER NO. / NAME AND ADDRESS OF OWNER / PROPERTY ADDRESS	PARCEL NUMBER / CODE					LEGAL DESCRIPTION	VALUATIONS CODE	ACRES	LAND	IMPROVE
171-1007-10	/4-35-02-07-2 44	SEC/TN/RNG	SCHOOL	ACRES	7-35-2E		G3	5.790		
BLOUNT, INC	BLOU01	07/35/02E 1 2	4571	5.790	PRT OF NW-NW & SW-NW					
		---------- HISTORY ----------			LOT 1 CSM #739 VOL 4 PG 35					
PO BOX 199		128D-626			(STATE ASSESSED)					
PRENTICE, WI 54556		CHG: 1/01/97 CHV:11/01/98								
474 BIRCH ST		PRENTICE, WI 54556								
1998 TAX VALUE 1705500 EFMV 1840800 NET REAL 33931.12 CHGS .00										
ASSESS .00 UTIL .00 FOREST .00 LOTTO APPLIED 40.89										
171-1008-01	/4-35-02-07-2 44-A	SEC/TN/RNG	SCHOOL	ACRES	7-35-2E		G3	6.350		
BLOUNT, INC	BLOU01	07/35/02E 1 2	4571A	6.350	PRT OF NW-NW & SW-NW					
		---------- HISTORY ----------			LOT 2 CSM #739 VOL 4 PG 35					
PO BOX 199		128D-626			(STATE ASSESSED)					
PRENTICE, WI 54556		CHG: 1/01/97 CHV:11/01/98								
474 BIRCH ST		PRENTICE, WI 54556								
1998 TAX VALUE 77500 EFMV 83600 NET REAL 1541.88 CHGS .00										
ASSESS .00 UTIL .00 FOREST .00 LOTTO APPLIED 40.89										
171-1008-03	/4-35-02-07-2 46	SEC/TN/RNG	SCHOOL	ACRES	7-35-2E		G3	6.340		
BLOUNT, INC	BLOU01	07/35/02E 1 2	4571A	6.340	PRT OF NW-NW					
		---------- HISTORY ----------			BEG AT NW COR OF SEC S0*43'					
PO BOX 199		193R-406			55"W ALG W LN 1309.65' TO SW					
PRENTICE, WI 54556		CHG: 1/01/97 CHV:11/01/98			COR S89*49'48"E ALG S LN					
					1036.45' TO E LN FIR ST POB					
1998 TAX VALUE 10500 EFMV 11300 NET REAL 208.91 CHGS .00					CONT S89*49'48"E ALG S LN					
ASSESS .00 UTIL .00 FOREST .00 LOTTO APPLIED 40.89					558.20' TO SE COR N0*12'59"W					
					ALG E LN 508.25' TO S LN OF					
					BIRCH ST N83*27'28"W ALG S					
					LN BIRCH ST 491.78' TO S LN					
					FIR ST S6*51'32"W ALG E LN					
					FIR ST 566.57' TO POB					
					(STATE ASSESSED)					
					EXCPT PCL TO VILLAGE					
171-1008-05	/4-35-02-07-2 47	SEC/TN/RNG	SCHOOL	ACRES	7-35-2E		G3	11.170		
BLOUNT, INC	BLOU01	07/35/02E 1 2	4571A	11.170	PRT OF NW-NW					
		---------- HISTORY ----------			N OF BIRCH ST & S & E OF RR					
PO BOX 199		128D-626			ROW EXCPT SPUR TRK AS DESC					
PRENTICE, WI 54556		CHG: 1/01/97 CHV:11/01/98			IN 128D-626 & EXCPT A PCL					
474 BIRCH ST		PRENTICE, WI 54556			DESC: BEG AT N 1/4 COR S89*					
1998 TAX VALUE 183700 EFMV 198300 NET REAL 3654.73 CHGS .00					57'45"W ON SEC LN 1329.63'					
ASSESS .00 UTIL .00 FOREST .00 LOTTO APPLIED 40.89					TO E LN S0*31'55"E ON E LN 1					
					179.73' TO S LN OF RR ROW &					
					POB N73*9'W ON S LN 139.53'					
					S8*10'5"W 608.97' TO N LN OF					
					BIRCH ST S83*30'30"E ON N LN					
					226.98' TO E LN N0*31'55"W					
					ON E LN 588.04' TO POB					
					(STATE ASSESSED)					



Pinnacle Engineering
101 BROADWAY STREET WEST
MINNEAPOLIS, MN 55369
(763) 315-4501

SITE LOCATION
BLOUNT INDUSTRIES
PRENTICE, WISCONSIN

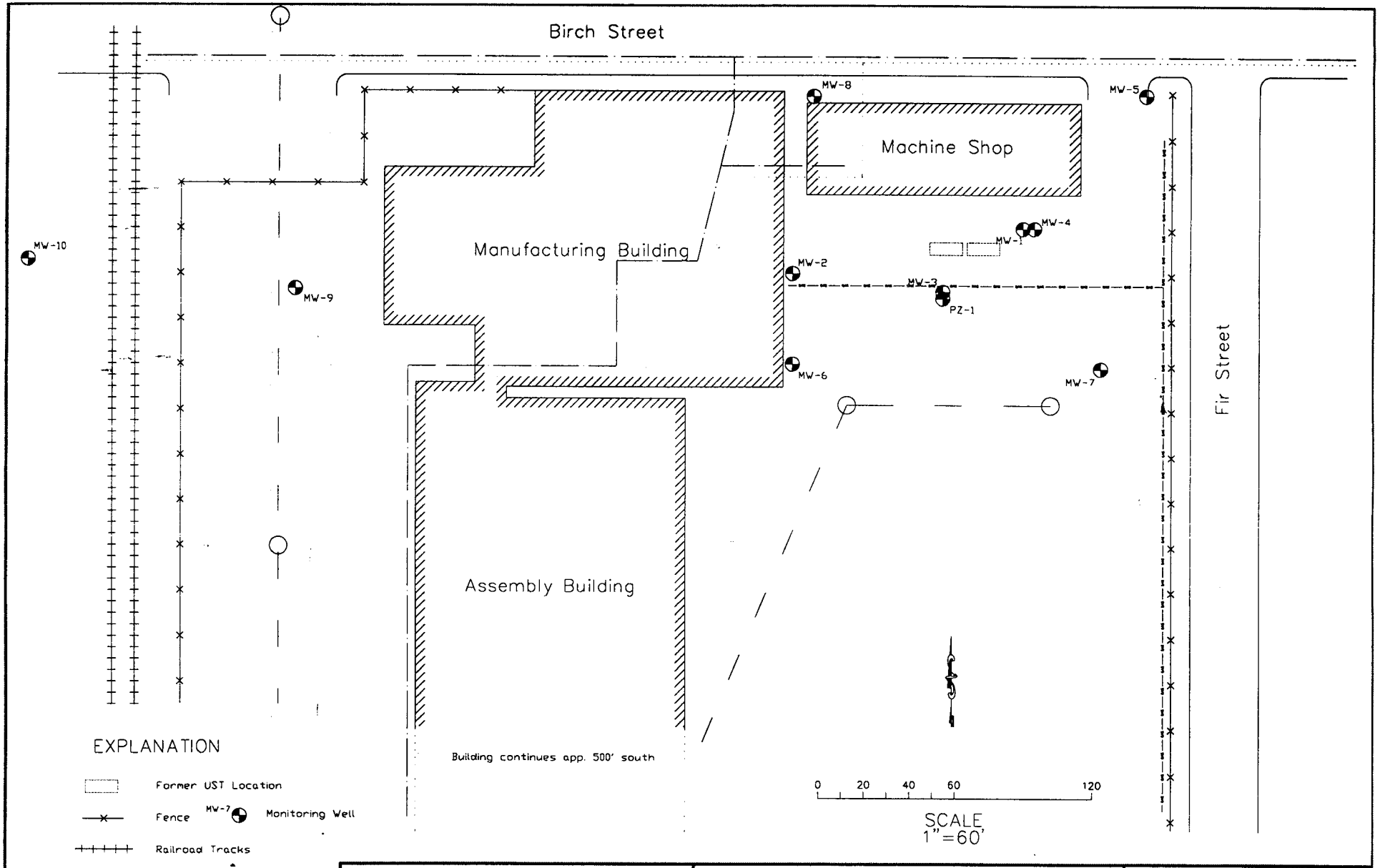

Pinnacle Engineering
11000-93rd AVENUE NORTH
MAPLE GROVE, MN 55369
(763) 315-4501

SITE LAYOUT
BLOUNT INDUSTRIES
PRENTICE, WI

PREPARED BY: MCH
DATE: 12/6/01
FILE NAME: sitelayout.dwg

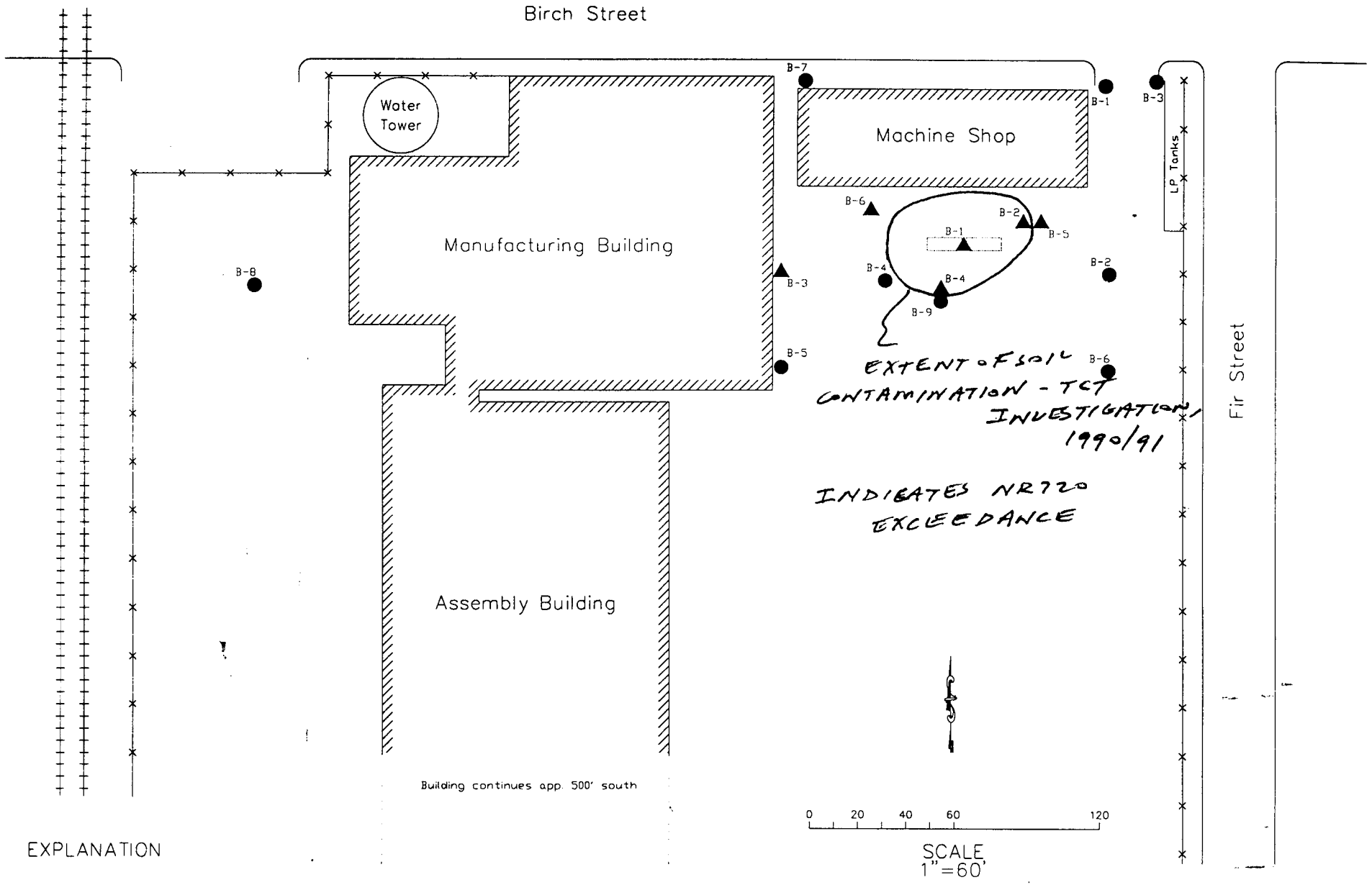

Pinnacle Engineering
101 BROADWAY STREET WEST
OSSEO, MN 55369
(763) 315-4501

BORING LOCATIONS
TCT-1991/92
BLOUNT INDUSTRIES
PRENTICE, WI

PREPARED BY: MCH
DATE: 12/6/01
FILE NAME: tctborings.dwg

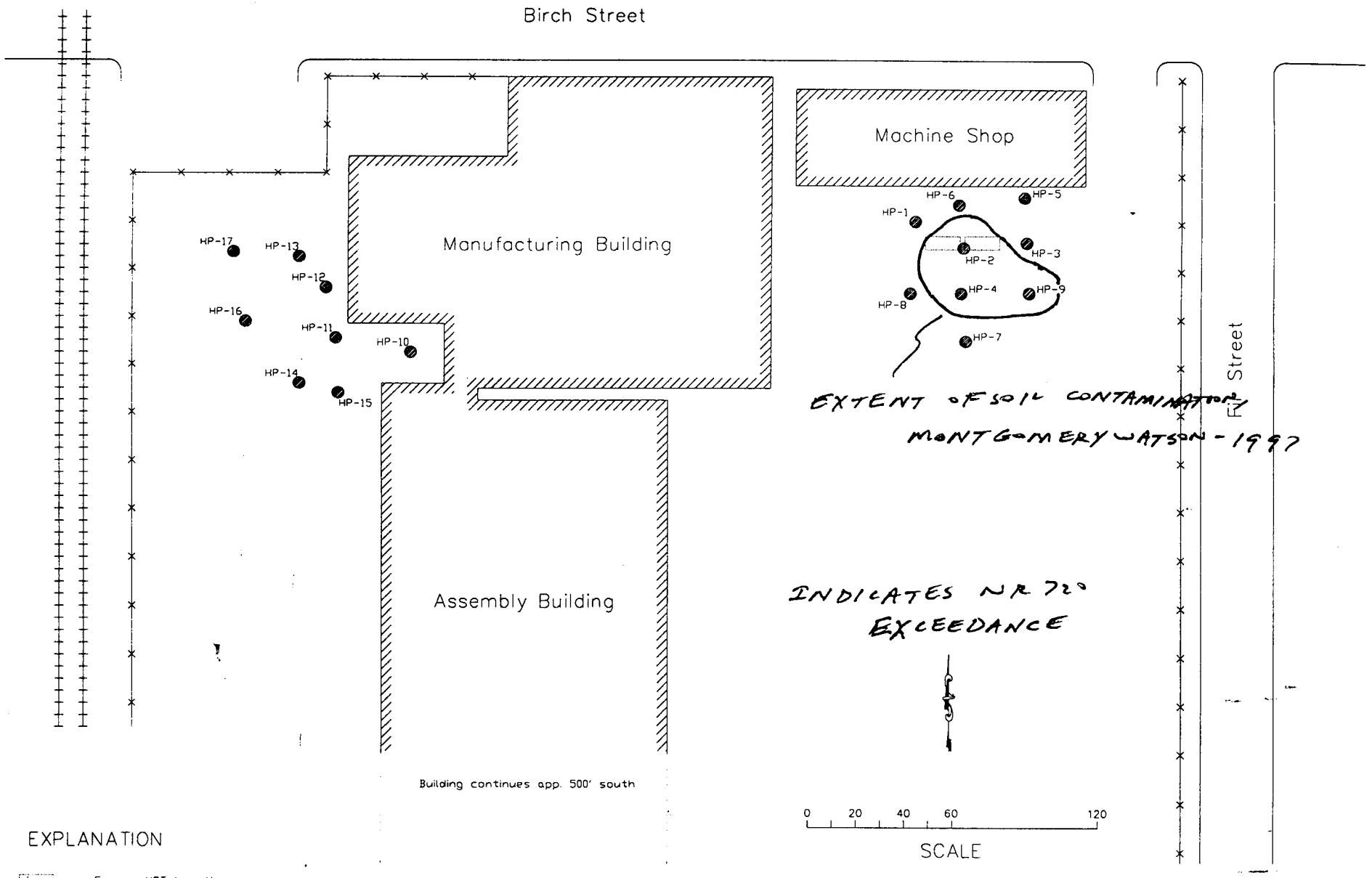

Pinnacle Engineering
101 BROADWAY STREET WEST
OSSEO, MN 55369
(763) 315-4501

BORING LOCATIONS
MONTGOMERY WATSON – 1997
BLOUNT INDUSTRIES
PRENTICE, WI

PREPARED BY: MCH
DATE: 6/19/02
FILE NAME: mwborings.dwg

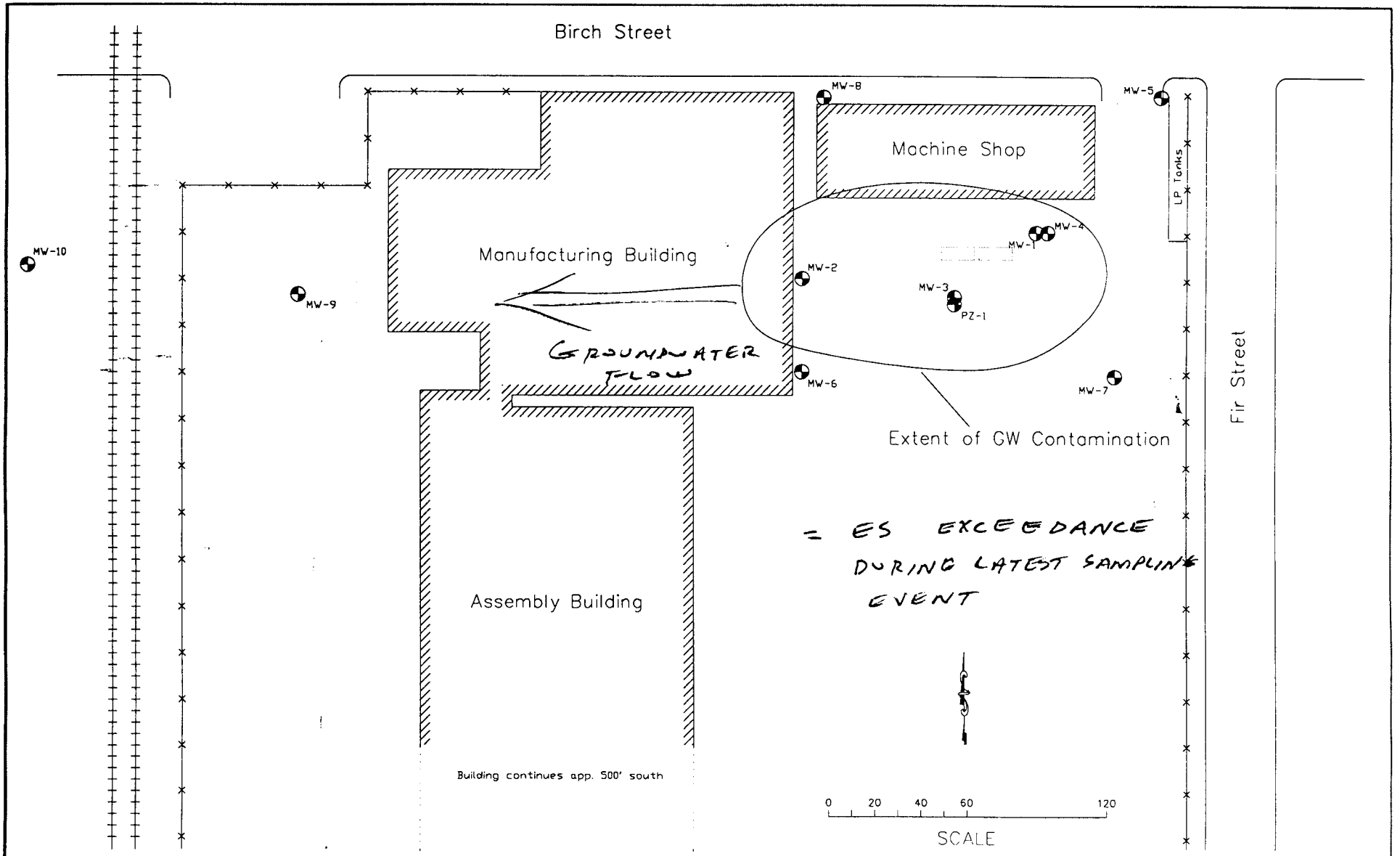

EXPLANATION :

- Former UST Location
- Fence
- Railroad Tracks
- MW-7 Monitoring Well

Pinnacle Engineering
11000–93rd AVENUE NORTH
MAPLE GROVE, MN 55369
(763) 315–4501

MONITORING WELL LOCATIONS
BLOUNT INDUSTRIES
PRENTICE, WI

PREPARED BY: MCH
DATE: 12/6/01
FILE NAME: welllocs.dwg

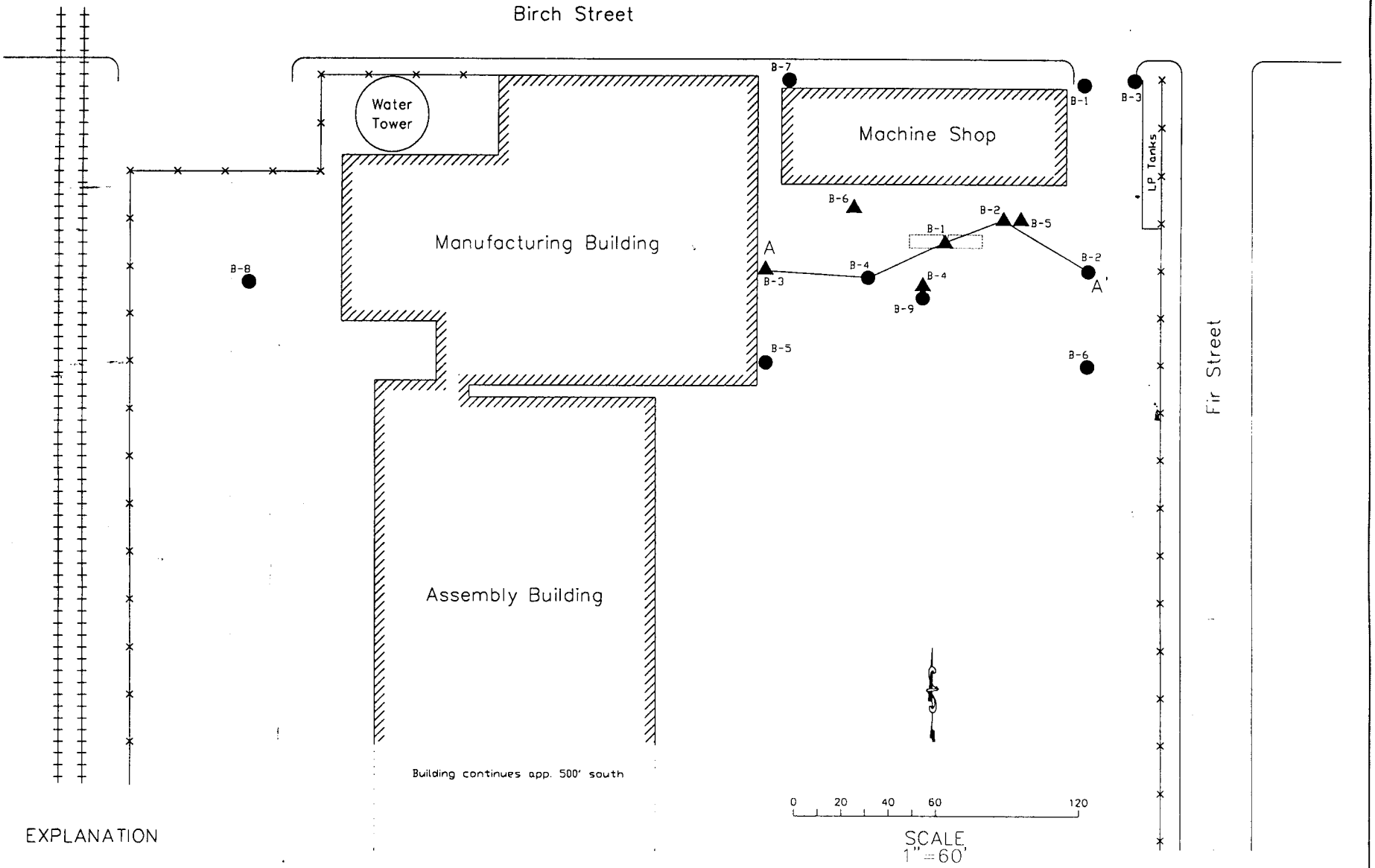

EXPLANATION

- Former UST Location
- Fence
- Railroad Tracks
- B-1 ● Soil Boring (TCT RI, 1992)
- B-1 ▲ Soil Boring (TCT Site Assessment, 1991)

Pinnacle Engineering
101 BROADWAY STREET WEST
OSSEO, MN 55369
(763) 315-4501

SECTION LINE
GEOLOGIC CROSS SECTION, A-A'
BLOUNT INDUSTRIES
PRENTICE, WI

PREPARED BY: MCH
DATE: 12/6/01
FILE NAME: sectionline.dwg

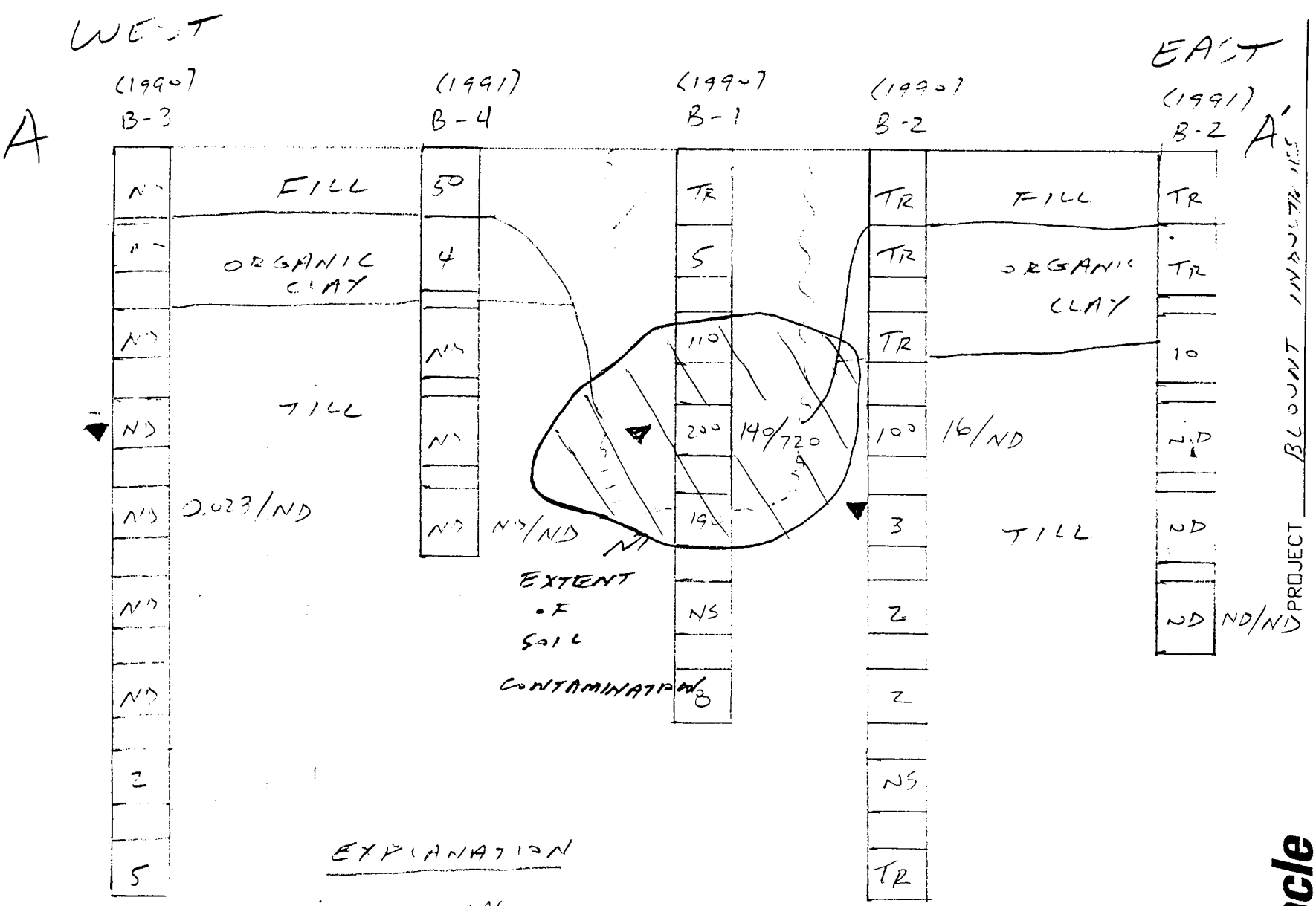

EXPLANATION

PID — 200 — 140/720 — THC-GAS — BENZENE

SAMPLE INTERVAL

WATER LEVEL

TANK BASIN

GEOLOGIC CROSS SECTION

BLOUNT/OMARK

PROJECT BLOUNT INDUSTRIES

PROJECT NO. 6/19/02 DATE

BY HCH SHEET NO.

REMARKS

Pinnacle Engineering
11000-93rd Avenue North
Maple Grove, MN 55369
Tel: 763-315-4501
Fax: 763-315-4507
1500 First Avenue NE
Rochester, MN 55906
Tel: 507 280-5966
Fax: 507-280-5984

TABLE 1
GROUNDWATER ANALTYICAL RESULTS
BLOUNT, INC.

DATE	DRO	Benzene	Toluene	Ethyl benzene	Xylenes	1,2,4-Trimethyl benzene	1,3,5-Trimethyl benzene	MTBE	1,2-Dichloroethane	1,1-Dichloroethane	1,1-Dichloroethylene	(cis) 1,2-Dichloroethylene	(trans) 1,2-Dichloroethylene	Tetrachloroethylene	Trichloroethylene	Napthalene
							MW01									
Jun-90	--	1800	220	260	50	--	--	--	--	--	--	--	--	--	--	--
Jan-91	--	1600	82	3	33	--	--	--	ND	1	ND	--	ND	7	7	--
Feb-93	--	490	18	5.6	13	ND	ND	280	--	--	--	--	--	--	--	--
Jul-93	2310	596	67.2	91.4	85.7	--	--	ND	1.8	--	0.5	334	3.2	10.9	7	135
Sep-94	4560	861	24.5	95	127.5	20	33.5	ND	--		--	--	--	--	--	90.7
Dec-94	--	480	42	120	458	27	66	ND	ND	ND	ND	130	ND	ND	ND	43
Sep-95	--	--	--	--	--	--	--	--	--	--	*	--	--	--	--	--
Sep-96	--	348	17	9.1	63	ND	13	ND	ND	ND	ND	123	24	8.3	11	73
Feb-97	--	31	0.8	2.9	1.4	ND	ND	ND	--	--	--	--	--	--	--	--
Nov-97	--	120	3.1	3.5	3.9	0.4	0.8	ND	--	--	--	--	--	--	--	--
							MW02									
Jun-90	--	8400	720	260	660	--	--	--	--	--	--	--	--	--	--	--
Jun-91	--	750	3	ND	2	--	--	--	36	1	1	--	ND	9	7	--
Feb-93	--	ND	ND	ND	ND	ND	ND	ND	--	--	--	--	--	--	--	--
Jul-93	880	85.9	0.8	2	ND	--	--	ND	32	--	0.5	345	2.8	16.1	9.2	3
Sep-94	1320	28.3	ND	1.6	ND	1.1	ND	ND	--	--	--	--	--	--	--	--
Dec-94	--	ND	ND	ND	ND	ND	ND	ND	ND	ND	ND	2	ND	3	1	ND
Sep-95	--	--	--	--	--	--	--	--	--	--	--	--	--	--	--	--
Sep-96	--	289	ND	2.3	ND	ND	ND	ND	21	ND	ND	279	3.2	18	7.8	10
Feb-97	--	29	ND	ND	ND	ND	ND	ND	--	--	--	--	--	--	--	--
Nov-97	--	17	0.8	1.1	0.5	0.3	0.3	ND	--	--	--	--	--	--	--	--
Jan-02	--	4.1	ND	1.1	1.7	0.58	ND	ND	6.5	ND	ND	140	1.3	5.7	3.7	ND
							MW03									
Jun-90	--	2300	4	1	4	--	--	--	--	--	--	--	--	--	--	--
Jun-91	--	10	7	7	10	--	--	--	ND	ND	ND	--	1	ND	ND	--
Feb-93	--	--	--	--	--	--	--	--	--	--	--	--	--	--	--	--
Jul-93	3220	1920	61.9	47.7	55.5	--	--	2.7	33.3	--	0.8	689	6.3	25.4	12.6	82.4
Sep-94	4120	1420	19.6	13.1	8.8	1.2	9.4	ND	--	--	--	--	--	--	--	18.9
Dec-94	--	1100	20	25	8	1	1	ND	14	ND	ND	200	2	17	11	24
Sep-95	--	--	--	--	--	--	--	--	--	--	--	--	--	--	--	--
Sep-96	--	884	2.2	4.9	ND	ND	ND	ND	ND	ND	ND	401	9	3.9	18	21
Feb-97	--	110	25	160	22	ND	ND	ND	--	--	--	--	--	--	--	--
Nov-97	--	150	8.9	6.2	6.2	2.4	1.3	ND	--	--	--	--	--	--	--	--
							MW04									
Jun-90	--	--	--	--	--	--	--	--	--	--	--	--	--	--	--	--
Jun-91	--	8	6	ND	7	--	--	--	ND	3	ND	--	ND	ND	5	--
Feb-93	--	ND	ND	ND	ND	ND	ND	3.7	--	--	--	--	--	--	--	ND
Jul-93	885	21	18.3	13.2	33.3	--	--	4.4	ND	--	ND	48.3	0.8	0.8	0.4	2
Sep-94	1920	15.5	2.9	21.8	11.9	13.1	13.9	ND	--		--	--	--	--	--	--
Dec-94	--	8	6	30	24	17	4	ND	ND	ND	ND	10	ND	ND	ND	10
Sep-95	--	--	--	--	--	--	--	--	--	--	--	--	--	--	--	--
Sep-96	--	--	--	--	--	--	--	--	--	--	--	--	--	--	--	--
Feb-97	--	--	--	--	--	--	--	--	--	--	--	--	--	--	--	--
Nov-97	--	--	--	--	--	--	--	--	--	--	--	--	--	--	--	--
							MW05									
Jun-90	--	--	--	--	--	--	--	--	--	--	--	--	--	--	--	--
Jun-91	--	ND	ND	ND	ND	--	--	--	ND	ND	ND	--	ND	ND	ND	--

TABLE 1
GROUNDWATER ANALTYICAL RESULTS
BLOUNT, INC.

DATE	DRO	Benzene	Toluene	Ethyl benzene	Xylenes	1,2,4-Trimethyl benzene	1,3,5-Trimethyl benzene	MTBE	1,2-Dichloroethane	1,1-Dichloroethane	1,1-Dichloroethylene	(cis) 1,2-Dichloroethylene	(trans) 1,2-Dichloroethylene	Tetrachloroethylene	Trichloroethylene	Napthalene
Feb-93	–	–	–	–	–	–	–	–	–	–	–	–	–	–	–	–
Jul-93	ND	0.2	ND	ND	ND	–	–	ND	ND	–	ND	ND	ND	ND	ND	ND
Sep-94	198	ND	ND	ND	ND	ND	ND	ND	–	–	–	–	–	–	–	–
Dec-94	–	–	–	–	–	–	–	–	–	–	–	–	–	–	–	–
Sep-95	–	–	–	–	–	–	–	–	–	–	–	–	–	–	–	–
Sep-96	–	ND	0.2	ND	0.5	ND	ND	ND	–	–	–	–	–	–	–	–
Feb-97	–	ND	ND	ND	ND	ND	ND	ND	–	–	–	–	–	–	–	–
Nov-97	–	2.6	ND	ND	0.8	ND	ND	ND	–	–	–	–	–	–	–	–
Jan-02	–	ND	ND	1.4	3.42	0.64	ND	ND	ND	ND	ND	ND	ND	ND	ND	ND
MW06																
Jun-90	–	–	–	–	–	–	–	–	–	–	–	–	–	–	–	–
Jun-91	–	ND	1	ND	ND	–	–	–	ND	ND	ND	–	ND	ND	ND	–
Feb-93	–	–	–	–	–	–	–	–	–	–	–	–	–	–	–	–
Jul-93	ND	0.5	ND	ND	ND	–	–	ND	ND	–	ND	2.2	ND	ND	ND	ND
Sep-94	355	ND	ND	ND	ND	ND	ND	ND	–	–	–	–	–	–	–	–
Dec-94	–	–	–	–	–	–	–	–	–	–	–	–	–	–	–	–
Sep-95	–	–	–	–	–	–	–	–	–	–	–	–	–	–	–	–
Sep-96	–	–	–	–	–	–	–	–	–	–	–	–	–	–	–	–
Feb-97	–	–	–	–	–	–	–	–	–	–	–	–	–	–	–	–
Nov-97	–	–	–	–	–	–	–	–	–	–	–	–	–	–	–	–
Jan-02	–	ND	ND	0.59	1.2	ND	ND	ND	ND	ND	ND	ND	ND	ND	ND	ND
MW07																
Jan-90	–	–	–	–	–	–	–	–	–	–	–	–	–	–	–	–
Jun-91	–	ND	ND	ND	ND	–	–	–	ND	ND	ND	–	ND	ND	ND	–
Feb-93	–	–	–	–	–	–	–	–	–	–	–	–	–	–	–	–
Jul-93	138	ND	ND	ND	ND	–	–	ND	ND	–	ND	ND	ND	ND	ND	ND
Sep-94	388	ND	ND	ND	ND	ND	ND	ND	–	–	–	–	–	–	–	–
Dec-94	–	–	–	–	–	–	–	–	–	–	–	–	–	–	–	–
Sep-95	–	–	–	–	–	–	–	–	–	–	–	–	–	–	–	–
Sep-96	–	–	–	–	–	–	–	–	–	–	–	–	–	–	–	–
Feb-97	–	–	–	–	–	–	–	–	–	–	–	–	–	–	–	–
Nov-97	–	–	–	–	–	–	–	–	–	–	–	–	–	–	–	–
MW08																
Jun-90	–	–	–	–	–	–	–	–	–	–	–	–	–	–	–	–
Jun-91	–	ND	ND	ND	ND	–	–	–	ND	ND	ND	–	ND	ND	ND	–
Feb-93	–	–	–	–	–	–	–	–	–	–	–	–	–	–	–	–
Jul-93	463	ND	ND	ND	ND	–	–	ND	ND	–	ND	ND	ND	ND	ND	ND
Sep-94	1240	ND	ND	ND	ND	ND	ND	ND	–	–	–	–	–	–	–	–
Dec-94	–	–	–	–	–	–	–	–	–	–	–	–	–	–	–	–
Sep-95	–	–	–	–	–	–	–	–	–	–	–	–	–	–	–	–
Sep-96	–	–	–	–	–	–	–	–	–	–	–	–	–	–	–	–
Feb-97	–	–	–	–	–	–	–	–	–	–	–	–	–	–	–	–
Nov-97	–	–	–	–	–	–	–	–	–	–	–	–	–	–	–	–
Jan-02	–	ND	ND	0.83	1.6	0.48	ND	ND	ND	ND	ND	ND	ND	ND	ND	ND
MW09																
Jan-90	–	–	–	–	–	–	–	–	–	–	–	–	–	–	–	–
Jun-91	–	ND	1	ND	ND	–	–	–	ND	4	ND	–	ND	44	6	–
Feb-93	–	–	–	–	–	–	–	–	–	–	–	–	–	–	–	–
Jul-93	133	ND	ND	ND	ND	–	–	ND	ND	–	ND	16.8	ND	37.7	3.9	ND

TABLE 1
GROUNDWATER ANALTYICAL RESULTS
BLOUNT, INC.

DATE	DRO	Benzene	Toluene	Ethyl benzene	Xylenes	1,2,4-Trimethyl benzene	1,3,5-Trimethyl benzene	MTBE	1,2-Dichloroethane	1,1-Dichloroethane	1,1-Dichloroethylene	(cis) 1,2-Dichloroethylene	(trans) 1,2-Dichloroethylene	Tetrachloroethylene	Trichloroethylene	Napthalene
Sep-94	--	ND	ND	ND	ND	ND	ND	ND	ND	0.6	ND	5.6	ND	22.9	1.8	ND
Dec-94	--	ND	ND	ND	ND	ND	ND	ND	ND	ND	ND	8	ND	23	3	ND
Sep-95	--	ND	ND	ND	--	--	--	--	ND	1.1	ND	14.6	ND	36	4.9	--
Sep-96	--	ND	--	--	--	--	--	1.3	ND	ND	ND	15	0.2	30	3.3	ND
Feb-97	--	ND	ND	ND	ND	ND	ND	ND	--	--	--	--	--	--	--	--
Nov-97	--	ND	ND	ND	ND	ND	ND	ND	ND	ND	ND	3.3	ND	9.4	1.1	ND
Jan-02	--	ND	ND	0.57	1.1	ND	ND	ND	ND	0.79	ND	4.8	ND	11	2.1	ND
MW10																
Jun-90	--	--	--	--	--	--	--	--	--	--	--	--	--	--	--	--
Jun-91	--	--	--	--	--	--	--	--	--	--	--	--	--	--	--	--
Feb-93	--	--	--	--	--	--	--	--	--	--	--	--	--	--	--	--
Jul-93	--	--	--	--	--	--	--	--	--	--	--	--	--	--	--	--
Sep-94	--	--	--	--	--	--	--	--	--	--	--	--	--	--	--	--
Dec-94	--	--	--	--	--	--	--	--	--	--	--	--	--	--	--	--
Sep-95	--	--	--	--	--	--	--	--	--	--	--	--	--	--	--	--
Sep-96	--	--	--	--	--	--	--	--	--	--	--	--	--	--	--	--
Feb-97	--	--	--	--	--	--	--	--	--	--	--	--	--	--	--	--
Nov-97	--	ND	ND	ND	ND	ND	ND	ND	ND	ND	ND	ND	ND	ND	ND	ND
Jan-02	--	ND	ND	0.7	1.4	ND	ND	ND	ND	ND	ND	ND	ND	ND	ND	ND
PZ01																
Jun-90	--	--	--	--	--	--	--	--	--	--	--	--	--	--	--	--
Jun-91	--	240	ND	ND	ND	--	--	--	14	ND	ND	--	ND	2	ND	--
Feb-93	--	--	--	--	--	--	--	--	--	--	--	--	--	--	--	--
Jul-93	335	0.2	ND	ND	ND	--	--	ND	ND	--	ND	ND	ND	ND	ND	ND
Sep-94	760	ND	ND	ND	ND	ND	ND	ND	--	--	--	--	--	--	--	--
Dec-94	--	--	--	--	--	--	--	--	--	--	--	--	--	--	--	--
Sep-95	--	--	--	--	--	--	--	--	--	--	--	--	--	--	--	--
Sep-96	--	--	--	--	--	--	--	--	--	--	--	--	--	--	--	--
Feb-97	--	--	--	--	--	--	--	--	--	--	--	--	--	--	--	--
Nov-97	--	--	--	--	--	--	--	--	--	--	--	--	--	--	--	--
ON-SITE PRODUCTION WELL																
Jan-02	--	ND	ND	ND	ND	ND	ND	ND	ND	ND	ND	ND	ND	ND	ND	ND
JOHNSON WELL																
Jan-02	--	ND	ND	ND	ND	ND	ND	ND	ND	ND	ND	ND	ND	ND	ND	ND
NR140 Regulatory Criteria																
ES	NE	5	1000	700	10000	480		60	5	850	7	70	100	5	5	40
PAL	NE	0.5	200	140	1000	96		12	0.5	85	0.7	7	20	0.5	0.5	8

Notes: All concentrations reported in ug/l
Bold italics indicates concentration above ES

Blank cell indicates data not available
ND = Not Detected above laboratory limits
-- = Not Analyzed

TABLE 1

SOIL ANALYSIS

Parameter	B-1 7'-8.5'	B-2 7'-8.5'	B-2 19.5'-21'	B-3 9.5'-11'	B-4 12'-13.5'	MDL
Total Hydrocarbons as Diesel Fuel (PPM)	NA	NA	ND	NA	NA	2PPM
Total Hydrocarbons as Gasoline (PPM)	140	*16	NA	.023	.752	.010PPM
Benzene (PPB)	720	ND	NA	ND	86	1PPB
Toluene (PPB)	5,800	86	NA	ND	2	1PPB
Ethyl Benzene (PPB)	940	54	NA	ND	1	1PPB
Xylenes (PPB)	3,700	130	NA	ND	14	1PPB

NA = Not Applicable

ND = Not Detected

MDL = Method Detection Limit

* Higher boiling hydrocarbons present, non-typical of gasoline.

1990, TCT Environmental Site Assessment

twin city testing corporation
555 SOUTH 72ND AVENUE
PO BOX 1817
WAUSAU, WI 54402-1817
PHONE 715/845-4100

1991,
TCT RI Rpt

TABLE 2

#8105-01-0172

	B-1 14.5'-16'	B-2 12'-14'	B-3 19.5'-21'	B-4 9.5'-11'	MDL ug/Kg
WTCT #	2856	2857	2858	2859	
Parameter					
Total Hydrocarbons as Gasoline	ND	ND	ND	ND	1
Benzene	ND	ND	ND	ND	1
Toluene	ND	ND	ND	ND	1
Ethyl Benzene	ND	ND	ND	ND	1
Xylenes	ND	ND	ND	ND	1
MTBE	ND	ND	ND	ND	1

	B-5 9.5'-11'	B-6 9.5'-11.5'	B-7 17'-19'	MDL ug/Kg
WTCT #	2860	2861	2862	
Parameter				
Total Hydrocarbons as Gasoline	ND	ND	ND	1
Benzene	ND	ND	ND	1
Toluene	ND	ND	ND	1
Ethyl Benzene	ND	ND	ND	1
Xylenes	ND	ND	ND	1
MTBE	ND	ND	ND	1

All values are in ug/Kg. ug/Kg is equal to parts-per-billion (ppb).

For conversion to parts-per-million (ppm), multiply results by 0.001.

ND = Not Detected

MDL = Method Detection Limit

A MUTUAL PROTECTION TO CLIENTS, THE PUBLIC AND OURSELVES, ALL REPORTS ARE SUBMITTED AS THE CONFIDENTIAL PROPERTY OF CLIENTS, AND AUTHORIZATION FOR PUBLICATION OF STATEMENTS, CONCLUSIONS OR EXTRACTS FROM OR REGARDING OUR REPORTS IS RESERVED PENDING OUR WRITTEN APPROVAL.

twin city testing
corporation
555 SOUTH 72ND AVENUE
PO BOX 1817
WAUSAU, WI 54402-1817
PHONE 715/845-4100

1991,
TCT RI Rpt.

TABLE 2 (Continued)

#8105-01-0179

	B-8 14.5'-16.5'	B-9 9.5'-11.5'	B-9 32'-34	MDL ug/Kg
WTCT #	2899	2901	2903	
Parameter				
Total Hydrocarbons as Gasoline	ND	ND	ND	1
Benzene	ND	ND	ND	1
Toluene	ND	ND	ND	1
Ethyl Benzene	ND	ND	ND	1
Xylenes	ND	ND	ND	1
MTBE	ND	ND	ND	1

All values are in ug/Kg. ug/Kg is equal to parts-per-billion (ppb).

For conversion to parts-per-million (ppm), multiply results by 0.001.

ND = Not Detected

MDL = Method Detection Limit

	B-8 14.5'-16.5'	B-9 9.5'-11.5'	B-9 32'-34'	MDL mg/Kg
WTCT #	2900	2902	2904	
Parameter				
Total Hydrocarbons as #2 Diesel Fuel	ND	ND	ND	1

All values are in mg/Kg. mg/Kg is equal to parts-per-million (ppm).

ND = Not Detected

MDL = Method Detection Limit

AS A MUTUAL PROTECTION TO CLIENTS, THE PUBLIC AND OURSELVES, ALL REPORTS ARE SUBMITTED AS THE CONFIDENTIAL PROPERTY OF CLIENTS, AND AUTHORIZATION FOR PUBLICATION OF STATEMENTS, CONCLUSIONS OR EXTRACTS FROM OR REGARDING OUR REPORTS IS RESERVED PENDING OUR WRITTEN APPROVAL.

1997 - Montgomery Watson Push Probes

EN CHEM INC. MOBILE LAB II											
LOCATION: BLOUNT CO., PRENTICE, WI											
CLIENT: ESP/MONTGOMERY WATSON											
DATE: 9/16/96											
ANALYST: BRANDON PODHOLA											
SAMPLE ID	MTBE	CIS-1,2 DCE	BENZENE	TCE	TOLUENE	PCE	ETHYLBENZ	M/P XYLENE	O-XYLENE	1,3,5 TMB	1,2,4 TMB
HP1-3	ND	ND	ND	ND	ND	ND	ND	ND	ND	ND	ND
HP2-3	41.2	58.5	13.4	15.8	165.1	9.0	31.9	196.4	100.3	41.4	143.6
HP2-3 DUP	21.5	34.8	9.1	10.6	124.2	7.5	32.8	188.8	95.9	48.9	194.2
HP3-3	ND	5.9	2.4	ND	ND	ND	ND	ND	ND	ND	ND
HP4-2	519.6	3819.0	251.3	27.7	481.9	10.0	9.4	8.5	12.5	ND	6.8
HP5-1	ND	2.8	1.7	24.8	3.0	5.1	21.7	49.5	110.3	182.5	421.2
HP6-1	ND	ND	ND	ND	ND	ND	ND	ND	ND	ND	3.9
HP7-3	ND	6.9	2.4	ND	ND	ND	ND	ND	ND	ND	ND
HP8-3	ND	ND	ND	ND	ND	ND	ND	ND	ND	ND	ND
HP9-3	ND	13.2	75.6	ND	ND	ND	12.4	3.6	1.3	1.1	2.7
HP10-3	ND	ND	ND	ND	ND	ND	ND	ND	ND	1.7	ND
HP11-3	ND	ND	ND	ND	ND	45.0	ND	ND	ND	1.2	ND
HP12-1*	69.1	1244.2	ND	254.9	4.4	1425.0	1.4	3.3	2.8	6.0	8.5
HP12-3	9.7	233.6	ND	28.1	ND	24.7	ND	ND	ND	1.1	ND
HP13-3	ND	ND	ND	ND	ND	ND	ND	ND	ND	ND	ND
HP14-3	ND	ND	ND	ND	ND	ND	ND	ND	ND	1.1	ND
HP15-3	ND	ND	ND	ND	ND	ND	ND	ND	ND	ND	ND
ALL RESULTS ARE EXPRESSED IN UG/KG											
DETECTION LIMITS ARE 1 UG/KG											
*HEAVY FUEL PATTERN PRESENT IN THIS SAMPLE											
ON OUR CURRENT TEMPERATURE PROGRAM, TRANS-1,2-DCE COELUTES WITH MTBE											
ALL SAMPLES WERE RUN LOW LEVEL SO AS NOT TO DILUTE OUT CHLORINATED COMPOUNDS. ALL RESULTS OVER 200 ug/kg ARE OVER CALIBRATION RANGE.											

CUMULATIVE GROUNDWATER ELEVATION DATA
BLOUNT/OMARK INDUSTRIES

	MW-1	MW-2	MW-3	MW-4	MW-5	MW-6	MW-7	MW-8	MW-9	MW-10
TOP CASING	1546.14	1544.15	1543.52	1546.65	1547.3	1543.13	Not Known	1547.5	1542.21	1539.71
TOP SCREEN	1529.04	1534.66	1536.46	1544.68	1541.3	1537.15	1537.95	1541.37	1533.13	1543.61
BOTTOM SCREEN	1519.04	1524.66	1526.46	1534.68	1531.3	1527.15	1527.95	1531.37	1523.13	
6/13/92	1536.64	1536.32	1536.47	1536.81	1536.91	1536.29	1536.65	1535.67	1530.48	--
7/27/93	1540.43	1536.94	1535.8	1537.44	1537.59	1536.8	1537.21	1536.17	1530.57	--
9/15/94	1535.42	1534.91	1534.84	1535.41	1535.27	1534.63	1535.03	1534.78	1528.59	--
9/17/96	1538.66	1538.09	1538.07	--	1538.58				1531.31	--
2/4/97	1537.86	1537.47	1537.6	--	1537.88				1530.6	--
11/6/97	1538.69	1538.31	1538.46	1538.73	1538.97	1538.22		1537.46	1531.75	1528.61
1/2/02	--	1536.42	--	--	1536.79	1536.32	--	1535.72	1530.25	1527.26

Notes:

-- indicates no water level recorded

STATEMENT

I, the undersigned, John Barlow, Human Resources Manager of Blount Industries, Prentice, certify that the legal description of the property within the contaminated site boundaries of the Blount Industries site are attached to this statement.

Signature _____

Date 7/14/02