Copy

INSPECTION WARRANT

STATE OF WISCONSIN
MILWAUKEE COUNTY

In the circuit court of the County of Milwaukee

THE STATE OF WISCONSIN, to John J. Hnat

WHEREAS, John J. Hnat has this day complained in writing to said Court upon oath that on 6th day of November, 2007, in said County, in and upon certain premises in the City of Milwaukee and more particularly described as follows: 1928 South 62nd Street there exists now a necessity for the Department of Natural Resources to obtain background soil and groundwater information on the property as allowed by s. 292.11(7), Stats., and has requested that a special inspection warrant be issued to complete the specified activities on said premises.

NOW, THEREFORE, in the name of the State of Wisconsin, employees of the Department of Natural Resources and contractors of the Department are commanded forthwith to search the said premises for said purposes.

Dated the 6th day of November, 2007.

Judge of the Circuit Court

CIRCUIT COURT MILWAUKEE CO. WISCONSIN SEAL

CHARLES P. KAHN, JR.

ENDORSEMENT OF WARRANT

Received by me, John J. Hnat, on November 6, 2007, at 11:10 o'clock a.m./p.m.

John J. Hnat

Original

STATE OF WISCONSIN
MILWAUKEE COUNTY

John J. Hnat, employee of the Wisconsin Department of Natural Resources ("Department"), Senior Hydrogeologist for 8 years, having been duly sworn, has authority to acquire a Special Inspection Warrant per Section 66.0119(1)(b), Wisconsin Statutes. John J. Hnat ("Hnat") states that on the 6th day of ~~October~~ November, 2007, in said county, in and upon certain premises, the property located at 1928 South 62nd Street in the City of West Allis, Milwaukee County, Wisconsin, there now exists a necessity to determine current contaminated soil and groundwater information relative to this property, under s. 292.11 (7) and (8), Wis. Stats., and has requested that a special inspection warrant be issued under s. 66.0119(2), Stats., to complete the specified activities on said premises.

Further, Section 292.11(7), Stats., allows the Department, or its authorized representative, to locate, monitor, contain, remove or dispose of hazardous substances or take any other action which it deems appropriate if the person responsible for the discharge cannot be located or is not taking adequate action.

John J. Hnat has personally reviewed the past and current conditions of the facility, the tax records, and ownership record which are summarized below and are maintained at the Southeast Region Headquarters at 2300 Dr. M. L. King Drive, Milwaukee, Wisconsin.

The facts tending to establish the grounds for issuing a special Inspection Warrant are as follows:

1. The inactive Plating Engineering facility is located at 1928 South 62nd Street City of West Allis, Milwaukee County, Wisconsin. The onsite building which covers more than half of the property (approximately 14,000 square feet), was built in 1914 and was originally operated as a foundry. Since 1945 until 2006, it has been operated as an electroplating facility, specializing in unique forms of electroplating including cyanide based methods for approximately 60-years. The CERCLIS identification number is WIN00510186. The facility is further described as: NE ¼ and SE ¼ of Section 3, Township 6 North, Range 21 East; Zoned M1: Manufacturing District, Tax Key Number: 475-0039-001, US Congressional District: 4, Wisconsin Senate District: 5, Wisconsin Assembly District: 15, Milwaukee County District: 16, Aldermanic Ward: 5, Aldermanic District:1, Census Tract: 100200, Census Group: 100200BG3, Census Block: 3002. Legal Description City of West Allis: Assessors Plat No 268 Lot 22 & N 30 FT of Lot 21 Block 8. The geographic coordinates of the facility are 43° 0' 34.1.88" North latitude and 87° 59' 22.7507" West longitude. .

2. There are direct contact and known releases to the soil for arsenic, chromium, lead, nickel, copper, benzene, tetrachloroethene, trichloroethene that are above the Department's s. NR 720.09, Table 2, Wis. Admin. Code, for residual contaminant levels based on human health risk from direct contact related to land use, and the US EPA soil screening guidance for chemicals.

3. There are releases to the groundwater above the Department's ch. NR 140, Wis. Admin. Code, groundwater quality enforcement standards including arsenic, chromium, lead, nickel, copper, cyanide, 1,1-dichloroethene, 1,1-dichloroethane, cis- and trans-1,2-dichloroethene, methylene chloride, tetrachloroethene, trichloroethene, and vinyl chloride.

4. On June 20, 2007, I researched the Wisconsin Department of Financial Institutions Corporate Records web site for the registered agent of Plating Engineering. The record indicated that Anthony Tarnowski is the current agent and is reflected in Exhibit "A".

5. On August 20, 2007, I researched the Assessment and Tax History of Plating Engineering (Parcel 475-0039-001) through the City of West Allis Property Search web site for the current tax assessment. Exhibit "B" indicates that the property is tax delinquent for the years 2004, 2005, and 2006.

6. On October 11, 2007, I obtained copy of the Warranty Deed dated July 21, 1948 (Exhibit "C and D") indicating that Plating Engineering purchase the property from the Lawran Foundry Company. I also obtained a copy of the last recorded deed pertaining to the property (Exhibit "E") indicating a Quit Claim Deed from Rosemary Ritzenthaler to Plating Engineering Company dated August 20, 1984 pursuant to a judgment of Divorce granted on February 23, 1984.

7. On October 12, 2007, I obtained an uncertified copy of the death certificate for Anthony Tarnowski (Exhibit "F") indicating that Anthony Tarnowski was deceased on July 29, 2004.

8. On October 12. 2007, I inquired if there was any court proceedings for Anthony Tarnowski or Plating Engineering through the County Probate Court. No Information was found pertaining to Anthony Tarnowski or Plating Engineering.

9. The ownership of the property is Anthony Tarnowski who is deceased. There are no known heirs to the property and the property is tax delinquent.

10. On October 15, 2007, I wrote access agreement letters to Anthony Tarnowski, Registered Agent and his son Cory Tarnowski to acquire permission to enter the property. Anthony Tarnowski's letter was returned to the WDNR on October 19, 2007 as unable to deliver and unable to forward (Exhibit "G"). Cory Tarnowski's letter was returned on October 24, 2007, and was marked return to sender; not deliverable as addressed; and unable to forward (Exhibit "H").

11. Under s. 292.11(3), Wis. Stats., a person who possesses or controls a hazardous substance which is discharged or who causes the discharge of a hazardous substance shall take the actions necessary to restore the environment to the extent practicable and minimize the harmful effects from the discharge to the air, lands or waters of this state. Under NR 706.05(2), Wis. Adm. Code, responsible parties shall comply with the requirements of chs. NR 700 to 726 for response actions to discharges of hazardous substances.

12. Section 292.11 (7), Stats, allows the Department, or its authorized representative, to locate, monitor, contain, remove or dispose of hazardous substances or take any other emergency action which it deems appropriate if the person responsible for the discharge cannot be located or is not taking adequate action.

13. Section 292.11(8), Stats., allows any officer, employee, or authorized representative of the department, upon notice to the owner or occupant, to enter the property, premises, or place at any time for the purposes of sub (7) if the entry is necessary to prevent increased damage to the air, land or waters of the state.

14. Section 66.0119, Wis. Stats., provides for special inspection warrants when investigations to obtain data regarding environmental pollution are obstructed by refusal of access.

15. It is necessary to gain access to the soil and groundwater at the 1928 South 62nd Street property in order to obtain soil and groundwater samples for analysis to characterize the current conditions found onsite. Access to the 1928 South 62nd Street property will be from South 62nd Street.

16. Such access will be obtained in order to drill two soil boreholes for the purpose of obtaining soil samples on the southern portion of the property (Exhibit "I", Samples SS-1, and SS-2). The samples will be taken from two to four and four to six feet below ground surface and will be analyzed for Metals/cyanide, VOCs, SVOCs, PCBs, and Pesticides.

17. Such access will be obtained in order to sample the groundwater monitoring and piezometer wells that are located onsite (Exhibit "J"). The samples will be analyzed for Metals/ cyanide, VOCs, SVOCs, PCBs, and Pesticides.

18. The inspection will require employees of the Department of Natural Resources and contractors of the Department to have access to the 1928 South 62nd Street property during the week of November 12, 2007, for a period of up to 2 days, to drill soil borings, collect soil and groundwater samples. Department staff and contractors will need to enter the property throughout the 2-day period. Soil borings will require one day to complete. Soil sampling will require one day to complete. Groundwater purging and sampling will require one to two days to complete during the week of November 26, 2007. Additional two days are needed in case equipment problems or weather conditions occur throughout the 2-day period during each event, which will prevent work on site. Department staff and contractors will remove sampling and well drilling equipment from both properties at the conclusion of each day; unless environmental or technical complications require that well drilling equipment remain in place overnight, so that well drilling and well development activities can be completed as quickly as possible the following day. Department staff and contractors will enclose and store in sealed steel 55-gallon drums contaminated soil and water collected during soil sampling and well development activities on both properties. The drums will be removed by the Department upon completion of the work.

Wherefore, said Hydrogeologist John J. Hnat requests that a special inspection warrant be issued to the Department of Natural Resources authorizing Department employees and contractors of the Department to inspect said premises and conduct a groundwater and soil investigation for a period of 30 days, for completion of the above stated purpose.

John J. Hnat
(SIGNATURE)

Subscribed and sworn to me this
6th the day of ~~October~~ November 2007.

Notary Public _____ Wis.

My commission expires _____

INSPECTION WARRANT

STATE OF WISCONSIN
MILWAUKEE COUNTY

In the circuit court of the County of Milwaukee

THE STATE OF WISCONSIN, to John J. Hnat

WHEREAS, John J. Hnat has this day complained in writing to said Court upon oath that on 6th day of November, 2007, in said County, in and upon certain premises in the City of Milwaukee and more particularly described as follows: 1928 South 62nd Street there exists now a necessity for the Department of Natural Resources to obtain background soil and groundwater information on the property as allowed by s. 292.11(7), Stats., and has requested that a special inspection warrant be issued to complete the specified activities on said premises.

NOW, THEREFORE, in the name of the State of Wisconsin, employees of the Department of Natural Resources and contractors of the Department are commanded forthwith to search the said premises for said purposes.

Dated the 6th day of November, 2007.

Judge of the Circuit Court

CIRCUIT COURT MILWAUKEE CO. WISCONSIN SEAL

CHARLES P. KAHN, JR.

ENDORSEMENT OF WARRANT

Received by me, John J. Hnat, on November, 2007, at 11:10 o'clock a.m./p.m.

John J. Hnat

Wisconsin Department of Financial Institutions

Strengthening Wisconsin's Financial Future

Website will be DOWN Wednesday 5:00 - 8:00 PM CST for Maintenance.

Corporate Records

Result of lookup for 1P03763. (0.58 seconds)

PLATING ENGINEERING CO.

Vital Statistics

Entity ID	1P03763
Registered Effective Date	4/8/1948
Period of Existence	PER
Status	Delinquent
Status Date	4/1/2006
Entity Type	Domestic Business
Annual Report Requirements	Business Corporations are required to file an Annual Report under s.180.1622 WI Statutes.

Addresses

Registered Agent Office	ANTHONY TARNOWSKI 1928 S 62ND ST P O BOX 341187 MILWAUKEE, WI 53234
	Update Registered Agent Information »
Principal Office	1928 S 62ND ST P O BOX 341187 MILWAUKEE, WI 53234 UNITED STATES OF AMERICA

EXHIBIT "A"

Historical Information

Annual Reports

Year Reel Image

West Allis, Wisconsin
City at the Center

Assessment and Tax History

Parcel 475-0039-001

Photo Not Available

In addition to assessment information, this page now includes total taxes billed for each year. Total taxes billed may include special assessments, other special charges, and lottery credits. For tax detail information, view the Tax Bill PDF file.

Year:	2006
Land:	$39,200.00
Improvements:	$112,600.00
Assessed Value:	$151,800.00
Taxes Billed:	$5,209.65
	2006 Tax Bill

Year:	2005
Land:	$36,300.00
Improvements:	$100,500.00
Assessed Value:	$136,800.00
Taxes Billed:	$5,311.91
	2005 Tax Bill

Year:	2004
Land:	$39,700.00
Improvements:	$107,700.00
Assessed Value:	$147,400.00
Taxes Billed:	$5,379.96
	2004 Tax Bill

Assessor data updated 7/5/2007
Tax data updated 12/18/2006

CITY AT THE CENTER
WEST ALLIS

Assessor's Office
City Hall Room 102
(414) 302-8230
Fax: (414) 302-8238
Email

City Assessor
Charles Ruud

Treasurer's Office
City Hall Room 108-110
(414) 302-8200
(414) 302-8207 fax
Email

West Allis City Hall
7525 W. Greenfield Ave
West Allis, WI 53214
(414) 302-8200
8:00 am - 5:00 pm M-F
Map

EXHIBIT "B"

No. 448 WARRANTY DEED—Corporation to Corporation

Wisconsin Legal Blank Company
Milwaukee, Wisconsin 11576

DEED 2520 PAGE 119

This indenture, Made this 21st day of July, A. D., 19 48 between Lawran Foundry Company, a Corporation duly organized and existing under and by virtue of the laws of the State of Wisconsin, located at West Allis, Wisconsin, party of the first part, and Plating Engineering Co., a Wisconsin corporation, party of the second part.

Witnesseth, That the said party of the first part, for and in consideration of the sum of One ($1.00) Dollar and other good and valuable considerations

to it paid by the said party of the second part, the receipt whereof is hereby confessed and acknowledged, has given, granted, bargained, sold, remised, released, aliened, conveyed and confirmed, and by these presents does give, grant, bargain, sell, remise, release, alien, convey and confirm unto the said party of the second part, its successors and assigns forever, the following described real estate, situated in the County of Milwaukee and State of Wisconsin, to-wit: Lot numbered Twenty-two (22) in Block numbered Eight (8) in Assessor's Plat No. 268, being a part of the South East ¼ of Section 3, Town 6 North, of Range 21 East in the City of West Allis; said premises were formerly described as follows: That part of the South East ¼ of Section 3, Town 6 North, of Range 21 East in the City of West Allis bounded and described as follows: Beginning at a point 368.30 feet West of the East line and 269 feet South of the North line of said ¼ Section, said point being the North East corner of lands conveyed by the Central Improvement Company to Emma U. Demmer (widow) by deed dated November 14, 1913; running thence Westerly and parallel to the North line of said ¼ Section and along the Northerly line of said lands conveyed to said Demmer 295.78 feet to a point in the East line of South 62nd Street, formerly 53rd Avenue; thence Northerly and along the East line of South 62nd Street and parallel to the East line of said ¼ Section 60 feet to a point (which point is 209 feet South of the North line of said ¼ Section); thence Easterly and parallel to the North line of said ¼ Section 295.78 feet to a point in the center line of South 61st Street extended (formerly 52nd Avenue extended); thence Southerly and parallel to the East line of said ¼ Section and along the center line of South 61st Street extended, 60 feet to the place of beginning, reserving however the Easterly Thirty (30) feet (South 61st Street extended) for Street and Highway purposes,

Together with all and singular the hereditaments and appurtenances thereunto belonging or in any wise appertaining; and all the estate, right, title, interest, claim or demand whatsoever, of the said party of the first part, either in law or equity, either in possession or expectancy of, in and to the above bargained premises, and their hereditaments and appurtenances.

To have and to hold the said premises as above described with the hereditaments and appurtenances, unto the said party of the second part, and to its successors and assigns FOREVER.

And the said Lawran Foundry Company party of the first part, for itself and its successors, does covenant, grant, bargain and agree to and with the said party of the second part, its successors and assigns, that at the time of the ensealing and delivery of these presents it is well seized of the premises above described, as of a good, sure, perfect, absolute and indefeasible estate of inheritance in the law, in fee simple, and that the same are free and clear from all incumbrances whatever,

and that the above bargained premises in the quiet and peaceable possession of the said party of the second

EXHIBIT "C"

DEED 2520 PAGE 120

part, its successors or assigns, against all and every person or persons lawfully claiming the whole or any part thereof, it will forever WARRANT and DEFEND.

In Witness Whereof, the said Lawran Foundry Company party of the first part, has caused these presents to be signed by Irving R. Smith its President, and countersigned by Martin A. Dooley its Secretary, at West Allis, Wisconsin, and its corporate seal to be hereunto affixed, this 21st day of July, A. D., 19 48.

SIGNED AND SEALED IN PRESENCE OF

Robert G. Neill

Melvin N. Schmidt

LAWRAN FOUNDRY COMPANY

By Irving R. Smith President

COUNTERSIGNED Martin A. Dooley Secretary

State of Wisconsin, } ss.
Milwaukee County.

Personally came before me, this 21st day of July A. D., 1948, Irving R. Smith President, and Martin A. Dooley Secretary of the above named Corporation, to me known to be the persons who executed the foregoing instrument, and to me known to be such President and Secretary of said Corporation, and acknowledged that they executed the foregoing instrument as such officers as the deed of said Corporation, by its authority.

John T. Hegner
Notary Public, Milwaukee County, Wis.
My commission expires My Commission Expires Sept. 11, 1949 A. D., 19

JOHN T. HEGNER NOTARY PUBLIC MILWAUKEE CO. WIS.

No. 2804740

Lawran Foundry Company

to

Wisconsin Corporation,

Platte Engineering Co.

Warranty Deed

Register's Office,
State of Wisconsin, } ss.
Milwaukee County.
Received for record July 27 1948 day of A. D., 19
at 1:40 o'clock P. M., and recorded in Vol. 2520 of Deeds on Page 119

Register of Deeds
By Deputy

Return to

ROTH & TAPLIN
5707 W. National Ave.
WEST ALLIS 14, WISCONSIN

WISCONSIN LEGAL BLANK CO. MILWAUKEE, WISCONSIN

EXHIBIT "D"

DOCUMENT NO.

STATE BAR OF WISCONSIN FORM 3—1968
QUIT CLAIM DEED
REEL 1673 IMAGE 1872

THIS SPACE RESERVED FOR RECORDING DATA

5746744
REGISTER'S OFFICE
Milwaukee County, Wis.
RECORDED AT 2:12 PM
AUG 29 1984
REEL 1673 IMAGE 1872
REGISTER OF DEEDS

Rosemary Ritzenthaler

quit-claims to Plating Engineering Company

the following described real estate in Milwaukee County, State of Wisconsin:

Lot 22 and the North 30 feet of Lot 21, Block 8, Assessor's Plat No. 268, in the Southeast 1/4 of Section 3, Township 6 North, Range 21 East, in the City of West Allis, Milwaukee County, Wisconsin.

RETURN TO
Attorney Phillip K. Koch
6531 W. Lincoln Avenue
West Allis, Wisconsin 53219

Tax Parcel No: 475.0039.001

This Quit Claim Deed is given pursuant to a Judgment of Divorce granted on the 23rd day of February, 1984, in the Circuit Court of Ozaukee County, Wisconsin, as Case No. 83-FA-122-B2.

This conveyance is exempt from Real Estate Transfer Fee pursuant to 77.25(8) of the Wisconsin Statutes.

This is not (is) (is not) homestead property.

Dated this 20th day of August, 19 84

(SEAL) Rosemary Ritzenthaler (SEAL)
Rosemary Ritzenthaler

(SEAL) (SEAL)

AUTHENTICATION

Signature(s)

authenticated this day of, 19

TITLE: MEMBER STATE BAR OF WISCONSIN
(If not, authorized by § 706.06, Wis. Stats.)

THIS INSTRUMENT WAS DRAFTED BY
Robert J. Asti, Attorney at Law

(Signatures may be authenticated or acknowledged. Both are not necessary.)

ACKNOWLEDGMENT

STATE OF WISCONSIN } ss.
Ozaukee County.

Personally came before me this 20th day of August, 1984 the above named Rosemary Ritzenthaler

to me known to be the person who executed the foregoing instrument and acknowledge the same.

Joyce Mooney
Joyce Mooney
Notary Public Ozaukee County, Wis.
My Commission is permanent. (If not, state expiration date: September 20, 1987)

4 pg

QUIT CLAIM DEED — STATE BAR OF WISCONSIN FORM No. 3—1968 — Wisconsin Legal Blank Co. Inc. Milwaukee, Wis.

EXHIBIT "E"

HCF 5040 (Rev. 03/03)
Read Instructions (HCF 5040A) before completing this form.

Type or Print. Use Permanent BLACK Ink. No Whiteout or Erasures.

LOCAL FILE NUMBER: 021623

STATE OF WISCONSIN
DEPARTMENT OF HEALTH AND FAMILY SERVICES
ORIGINAL CERTIFICATE OF DEATH

STATE FILE DATE

STATE DEATH NUMBER

PART 1 FACT OF DEATH

1. DECEDENT'S NAME First: Anthony Full Middle: Stanisla LAST: TARNOWSKI JR

2. SEX: [X] M [ ] F

3. DECEDENT'S SOCIAL SECURITY NO.: 399-26-6071

4a. DATE PRONOUNCED DEAD (Month, Day, Year): July 29, 2004

4b. HOUR PRONOUNCED DEAD (24 hour time): 10A M

5. BODY FOUND (24 or more hours after death): [ ] Yes [X] No

6a. AGE (Years-birth to date pronounced): 73

b. Under 1 Year: Months / Days

c. Under 1 Day: Hours / Minutes

7. DATE OF BIRTH (Month, Day, Year): October 10, 1930

6a. COUNTY OF DEATH: Milwaukee

6b. DEATH OCCURRED inside City, Village or Township of: Greenfield

8c. CHECK ONE: [X] City [ ] Village [ ] Township

9. DEATH AT HOSPITAL: 1. [X] Inpat. 2. [ ] Outpat. 3. [ ] DOA From N.H. 4. [ ] ER From N.H. 5. [ ] DOA From Other 6. [ ] ER From Other

10. OTHER PLACE: [ ] N.H. [ ] Res. of Decedent [ ] CBRF [ ] Other [ ] Facility-Based Hospice

11a. HOSPITAL/NURSING HOME NAME (and Campus) or ADDRESS: Kindred Hospital

11b. N.H. LIC. NO.:

12. MARITAL STATUS: [X] Married [ ] Never Married [ ] Divorced/Annul. [ ] Widowed

13a. RESIDENCE STATE (Country, if not in U.S.): Wisconsin

13b. RESIDENCE COUNTY: Milwaukee

13c. RESIDENCE PLACE inside City, Village or Township of: Milwaukee

13d. CHECK ONE: [X] City [ ] Village [ ] Township

14a. NUMBER AND STREET: 3241 South 80 Street

14b. ZIP CODE: 53219

15. STATE OF BIRTH (Country, if not in U.S.): Wisconsin

16. FATHER'S NAME First Middle Birth Surname: Anton S Tarnowski

17. MOTHER'S NAME First Middle Birth Surname: Tillie (unk)

18. SURVIVING SPOUSE First Middle Birth Surname: Mary Ann Grega

19a. INFORMANT'S NAME: Mary Ann Tarnowski

19b. INFORMANT'S MAILING ADDRESS (Number, Street, City, State, ZIP): 3241 South 80 Street Milwaukee, Wisconsin 53219

20a. NAME AND ADDRESS OF FUNERAL FACILITY (Name and address of facility if not in a building, if applicable): ~~HERITAGE - TEBO-PEPPER-KLEMMER & SCHEUERELL~~ 6615 West Oklahoma, Milwaukee, WI 53219

20b. WI F.D. LIC. NO.: 4900

20c. FUNERAL SERVICE LICENSEE SIGNATURE (Or person acting as such): John Brockman

20d. DATE SIGNED (Month, Day, Year): JULY 29, 2004

21. MEDICAL CERTIFICATION (Check one.) Items 21-28 and 38, 39, 50,51 Items 40-46 Coroner/M.E. only

[X] Certifying Physician: To the best of my knowledge, death was pronounced and occurred at the time and date(s) stated; the manner of death was Natural; and death was due to the causes stated.

[ ] Coroner/M.E: On the basis of examination and/or investigation, in my opinion, death was pronounced and occurred at the time and date(s) stated and due to the causes and manner stated.

22. MANNER OF DEATH: 1. [X] Natural 2. [ ] Accident 3. [ ] Suicide 4. [ ] Homicide 5. [ ] Undet. 6. [ ] Pending

23. MEDICAL CERTIFIER'S NAME AND TITLE: Uttattil Kumar MD

24. MEDICAL CERTIFIER'S MAILING ADDRESS (Number, Street, City, State, ZIP): 5900 South Lake Drive, Cudahy, WI 53110

25. ACTUAL OR ESTIMATED DATE OF DEATH (If different from date in 4a): [X] Same as 4a

26. WI. PHYSICIAN LICENSE NO. (Or CME Code): 19287

27. MEDICAL CERTIFIER SIGNATURE (Use black ink only on all portions of the death certificate.): Uttattil Kumar

28. DATE SIGNED BY MEDICAL CERTIFIER (Month, Day, Year): 7/30/04

29. LOCAL REGISTRAR SIGNATURE: John Doe Register of Deeds

30. DATE SIGNED BY LOCAL REGISTRAR (Month, Day, Year): AUG 3 - 2004

UNCERTIFIED COPY
NOT VALID FOR IDENTITY PURPOSES

DOC. NO. 21633
FILED Aug 3, 2004
REGISTER OF DEEDS

EXHIBIT "F"

State of Wisconsin
Department of Natural Resources
2300 N Dr Martin Luther King Jr Dr
Milwaukee WI 53212

Hold RAT G

UTF

RECEIVED
OCT 19 2007
By

Anthony Tarnowski, Registered Agent
Plating Engineering Company
P O Box 341167
Milwaukee, WI 53234

NIXIE 930 DC 1 00 10/18/07
RETURN TO SENDER
NOT DELIVERABLE AS ADDRESSED
UNABLE TO FORWARD
BC: 53212019690 A1786-00495-15-41

EXHIBIT "G"



State of Wisconsin
Department of Natural Resources
2300 N Dr Martin Luther King Jr Dr
Milwaukee WI 53212

Mr. Cory Tarnowski
3241 South 80th Street
Milwaukee, WI 53219

Subject: Access Agreement

EXHIBIT "H"

NIXIE 530 DC 1 00 10/21/07
RETURN TO SENDER
NOT DELIVERABLE AS ADDRESSED
UNABLE TO FORWARD
BC: 50012019699 *1786-00496-15-41

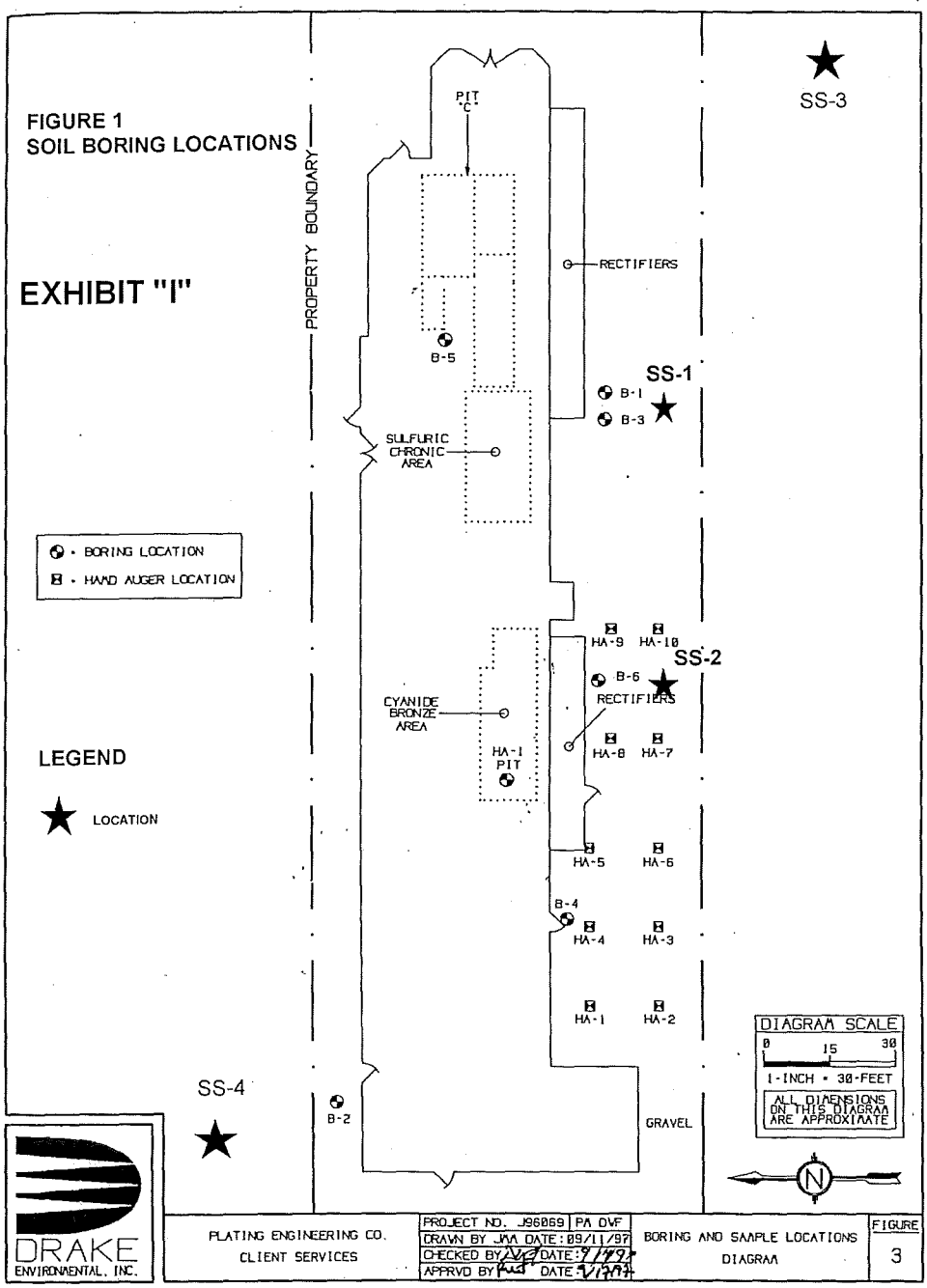
FIGURE 1
SOIL BORING LOCATIONS
EXHIBIT "I"
PROPERTY BOUNDARY
PIT "C"
RECTIFIERS
B-5
SS-1
B-1
B-3
SULFURIC CHRONIC AREA
SS-3
BORING LOCATION
HAND AUGER LOCATION
HA-9
HA-10
SS-2
B-6
RECTIFIERS
CYANIDE BRONZE AREA
HA-8
HA-7
HA-1 PIT
LEGEND
LOCATION
HA-5
HA-6
B-4
HA-4
HA-3
HA-1
HA-2
DIAGRAM SCALE
0 15 30
1-INCH = 30-FEET
ALL DIMENSIONS ON THIS DIAGRAM ARE APPROXIMATE
SS-4
B-2
GRAVEL
N
DRAKE ENVIRONMENTAL, INC.
PLATING ENGINEERING CO.
CLIENT SERVICES
PROJECT NO. J96069
PM DVF
DRAWN BY JMA DATE: 09/11/97
CHECKED BY DATE: 9/19/97
APPRVD BY DATE 9/19/97
BORING AND SAMPLE LOCATIONS DIAGRAM
FIGURE
3
FILE: J60690L3)

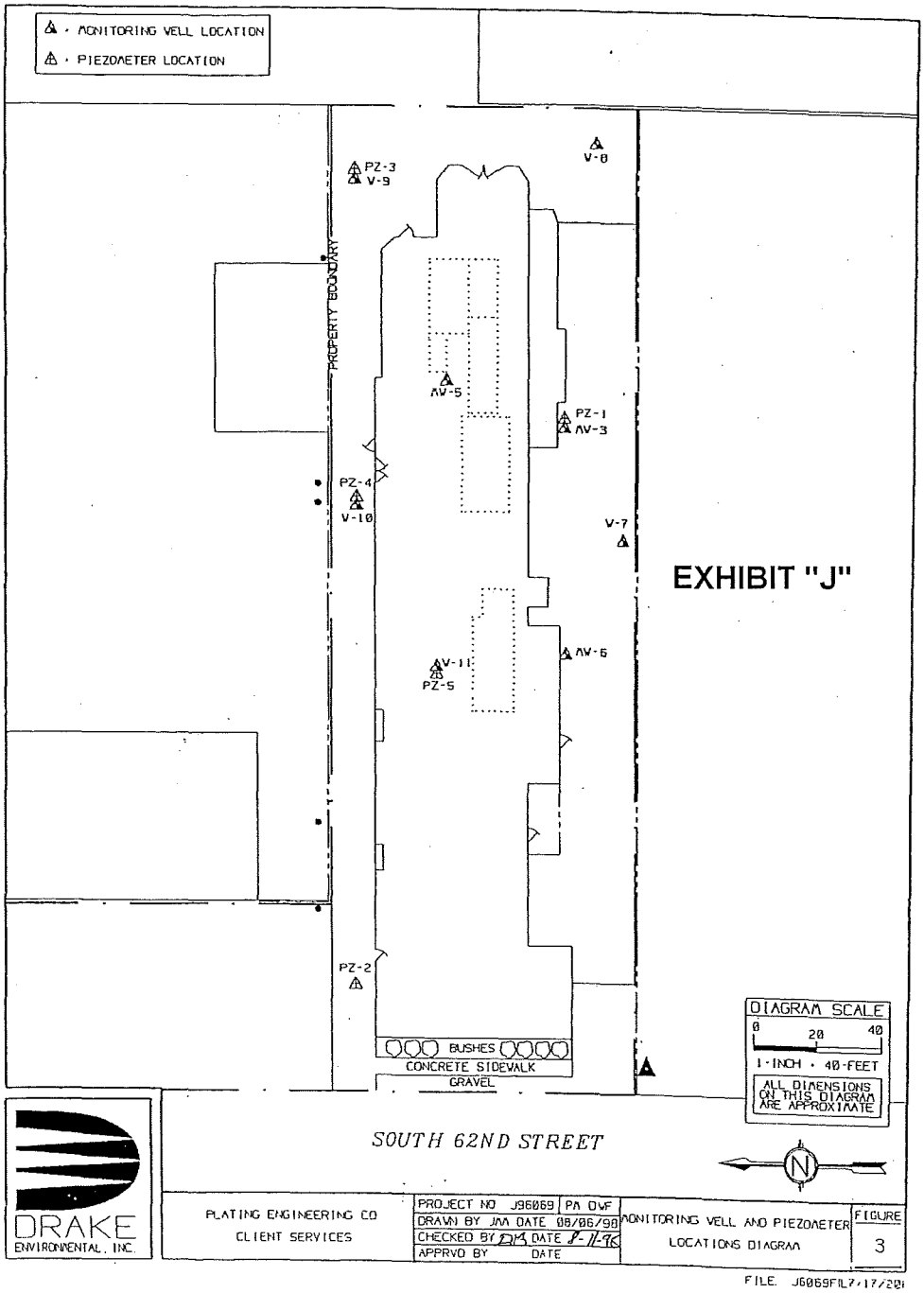
MONITORING WELL LOCATION
PIEZOMETER LOCATION
PZ-3
V-9
V-8
PROPERTY BOUNDARY
MW-5
PZ-1
MW-3
PZ-4
V-10
V-7
EXHIBIT "J"
MW-6
V-11
PZ-5
PZ-2
BUSHES
CONCRETE SIDEWALK
GRAVEL
DIAGRAM SCALE
0 20 40
1-INCH = 40-FEET
ALL DIMENSIONS ON THIS DIAGRAM ARE APPROXIMATE
SOUTH 62ND STREET
N
DRAKE
ENVIRONMENTAL, INC.
PLATING ENGINEERING CO
CLIENT SERVICES
PROJECT NO J96069
PM DWF
DRAWN BY JMM DATE 08/06/98
CHECKED BY DM DATE 8-11-98
APPRVD BY DATE
MONITORING WELL AND PIEZOMETER LOCATIONS DIAGRAM
FIGURE
3
FILE J6069FIL7/17/20