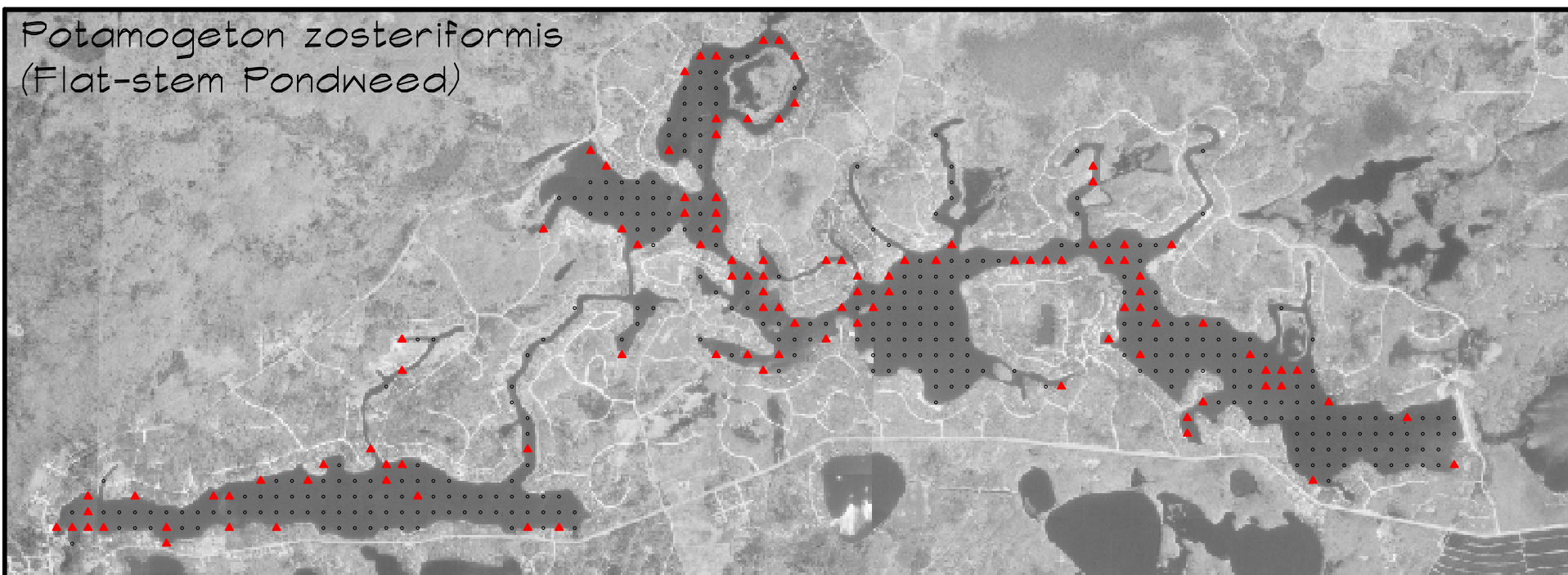



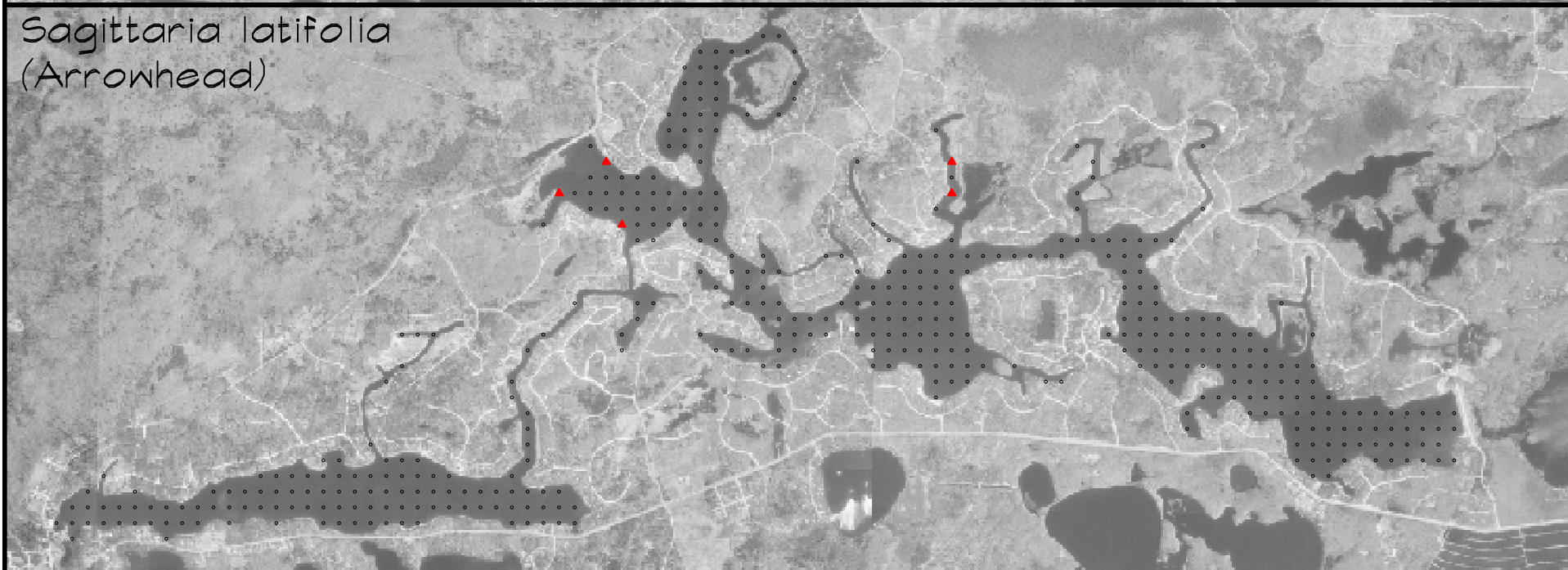
Potamogeton zosteriformis
(Flat-stem Pondweed)




Ranunculus longirostris
(Stiff Water Crowfoot)



Sagittaria latifolia
(Arrowhead)



Schoenoplectus acutus
(Hard-stem bulrush)



- ▲ Present
- Not Present

Northern Environmental
Hydrologists • Engineers • Surveyors • Scientists

1203 Storbeck Drive, Waupun, Wisconsin 53963
Phone: 800-498-3921 Fax: 920-324-3023

WISCONSIN ▲ MICHIGAN ▲ ILLINOIS ▲ IOWA

This drawing and all information contained thereon is the property of Northern Environmental. Northern Environmental will not be held liable for improper or incorrect usage. Professional seals and signatures do not apply to electronic drawing files. The user assumes all responsibility and risk for the accuracy and verification of all information contained in electronic files.

DATE: 07/12/05

DRAWN BY: EJM

TASK NUMBER: 100

2004 AQUATIC PLANT
DISTRIBUTION MAP

LEGEND LAKE
KESHENA, WISCONSIN
LEGEND LAKE P&R DISTRICT

PROJECT NUMBER: LLD08-5500-0675

FIGURE 7F