

2010-01  
ORDINANCE 2009-\_\_\_\_\_

MAY - 4 2009

AN ORDINANCE TO REPEAL, AMEND, AND RE-CREATE SECTION 11.01.06 OF THE CODE OF ORDINANCES, TOWN OF LAVALLE, SAUK COUNTY, WISCONSIN.

Whereas, the Town Board desires to improve boating safety, reduce boating congestion, and preserve Lake Redstone's natural beauty and resources;

Whereas, the Town Board has taken into account certain factors unique to Lake Redstone, including its size, shape, depth, and other special environmental features and has considered the amount, type, and speed of boating traffic on Lake Redstone;

Whereas, the Town Board has considered how boating traffic affects other recreational uses on Lake Redstone, the public's health, safety, and welfare, and the preservation of Lake Redstone's natural beauty and resources, and in light of the foregoing, the Town Board has determined that the following slow-no wake buoys shall be placed on Lake Redstone.

NOW THEREFORE, the Town Board of the Town of LaValle, Sauk County, Wisconsin does ordain as follows:

**Section 1.** Section 11.01.06(A) of the Code of Ordinances, Town of LaValle, Sauk County, Wisconsin entitled "Controlled Areas" shall be repealed and recreated to read as follows:

Controlled Areas

A. Slow No-Wake Zones. Slow no-wake zones on Lake Redstone are established in the following areas and no-wake buoys shall be placed using the following GPS way-points:


- |     |                            |                    |
|-----|----------------------------|--------------------|
| (1) | 43°35'48.55"N 90°6'0.15"W  | Oriole             |
| (2) | 43°36'3.61"N 90°6'4.70"W   | Mourning Dove      |
| (3) | 43°36'32.25"N 90°5'57.54"W | Chickadee          |
| (4) | 43°36'35.08"N 90°5'56.09"W | Chickadee          |
| (5) | 43°37'9.94"N 90°5'23.26"W  | Section 11 Narrows |
| (6) | 43°37'11.94"N 90°5'25.28"W | Section 11 Narrows |
| (7) | 43°37'17.31"N 90°5'24.54"W | Section 11 Narrows |

MAY - 4 2009

Published: 04/22/2010

CERTIFICATION

I hereby certify that the above ordinance was duly adopted by the Town of LaValle, Sauk County, Wisconsin, by at least a majority vote of the members-elect of the Town Board on the 12 day of April, 2010, and approved by the Town Chairman on the 12 day of April, 2010.

  
Evelyn Radtke  
Town Clerk


(8)	43°37'21.24"N 90°5'23.89"W	Section 11 Narrows
(9)	43°37'24.45"N 90°5'18.34"W	Section 11 Narrows
(10)	43°37'29.28"N 90°5'17.80"W	Section 11 Narrows
(11)	43°37'48.60"N 90°5'40.70"W	Killdeer
(12)	43°37'13.62"N 90°5'6.21"W	Whippoorwill
(13)	43°37'16.73"N 90°5'1.28"W	Whippoorwill
(14)	43°37'17.53"N 90°4'54.74"W	Whippoorwill
(15)	43°37'18.35"N 90°4'46.47"W	Whippoorwill
(16)	43°37'26.15"N 90°4'41.80"W	Whippoorwill
(17)	43 37'23.46"N 90 4'44.03" W	Whippoorwill
(18)	43°36'22.57"N 90°5'17.26"W	Eagle
(19)	43°35'23.70"N 90°5'42.39"W	Bluebird
(20)	43°35'22.04"N 90°5'39.43"W	Bluebird
(21)	43°35'22.86"N 90°5'33.50"W	Bluebird
(22)	43°35'24.94"N 90°5'27.56"W	Bluebird
(23)	43°35'26.54"N 90°5'23.66"W	Bluebird
(24)	43°35'23.03"N 90°5'20.07"W	Bluebird
(25)	43°35'22.44"N 90°5'4.52"W	Fox Court
(26)	43°35'15.69"N 90°5'18.45"W	Public Beach
(27)	43°35'14.16"N 90°5'18.16"W	Public Beach

**Section 2.** Section 11.01.06(B) of the Code of Ordinances, Town of LaValle, Sauk County, Wisconsin entitled "No Ski Zones" shall be repealed.


**Section 3.** The attached map showing the buoy placements for controlled areas on Lake Redstone shall be incorporated into this ordinance by reference.

**Section 4.** This ordinance shall take effect upon passage and publication as required by law.

APPROVED:

  
 Calvin Brey  
 Town Chairman

ATTESTED:

  
 Evelyn Radtke  
 Town Clerk

Adopted: 04/12/2010

DNR ID # 0906

STATE OF WISCONSIN

SS

Being duly sworn, depose and say that he/she is an authorized representative of the Reedsburg Independent/Advantage Advertiser, a newspaper published at Reedsburg, WI, a city located in said County, and that an advertisement of which the annexed Sauk County is a true copy, taken from said paper, was published herein on

April 22, 2010

(Signed) [Signature] Publisher/Representative

Subscribed and sworn to before me this 22nd day of April, 2010.

(Signed) [Signature] Notary Public, Sauk County, Wisconsin

My commission expires November 7, 2010

Column lines	60
Column inches	
Printers Fees 1 <sup>st</sup> week	\$69.60
Printers Fees 2 <sup>nd</sup> week	\$00.00
Printers Fees 3 <sup>rd</sup> week	\$00.00
Printers Fees 4 <sup>th</sup> week	\$00.00
Affidavit	\$ 1.00
<u>Total</u>	<u>\$70.60</u>

ORDINANCE 2010-01

AN ORDINANCE TO REPEAL, AMEND, AND RE-CREATE SECTION 11.01.06 OF THE CODE OF ORDINANCES, TOWN OF LAVALLE, SAUK COUNTY, WISCONSIN

Whereas, the Town Board desires to improve boating safety, reduce boating congestion, and preserve Lake Redstone's natural beauty and resources;

Whereas, the Town Board has taken into account certain factors unique to Lake Redstone, including its size, shape, depth, and other special environmental features and has considered the amount, type, and speed of boating traffic on Lake Redstone;

Whereas, the Town Board has considered how boating traffic affects other recreational uses on Lake Redstone, the public's health, safety, and welfare, and the preservation of Lake Redstone's natural beauty and resources, and in light of the foregoing, the Town Board has determined that the following slow no-wake buoys shall be placed on Lake Redstone.

NOW THEREFORE, the Town Board of the Town of LaValle, Sauk County, Wisconsin does ordain as follows:

Section 1, Section 11.01.06(A) of the Code of Ordinances, Town of LaValle, Sauk County, Wisconsin entitled "Controlled Areas" shall be repealed and recreated to read as follows:

Controlled Areas

A. Slow No-Wake Zones. Slow no-wake zones on Lake Redstone are established in the following areas and no-wake buoys shall be placed using the following GPS way-points:

- (1) 43°35'48.55"N 90°6'0.15"W
- (2) 43°36'3.61"N 90°6'4.70"W

Oriole  
Mourning Dove

tal features and has considered the amount, type, and speed of boating traffic on Lake Redstone;

Whereas, the Town Board has considered how boating traffic affects other recreational uses on Lake Redstone, the public's health, safety, and welfare, and the preservation of Lake Redstone's natural beauty and resources, and in light of the foregoing, the Town Board has determined that the following slow-no wake buoys shall be placed on Lake Redstone.

NOW THEREFORE, the Town Board of the Town of LaValle, Sauk County, Wisconsin does ordain as follows:

Section 1. Section 11.01.06(A) of the Code of Ordinances, Town of LaValle, Sauk County, Wisconsin entitled "Controlled Areas" shall be repealed and recreated to read as follows:

Controlled Areas

A. Slow No-Wake Zones. Slow no-wake zones on Lake Redstone are established in the following areas and no-wake buoys shall be placed using the following GPS way-points:

- (1) 43°35'48.55"N 90°5'0.15"W Oriole
- (2) 43°36'3.61"N 90°5'4.70"W Mourning Dove
- (3) 43°36'32.25"N 90°5'57.54"W Chickadee
- (4) 43°36'35.08"N 90°5'56.09"W Chickadee
- (5) 43°37'9.94"N 90°5'23.26"W Section 11 Narrows
- (6) 43°37'11.94"N 90°5'25.28"W Section 11 Narrows
- (7) 43°37'17.31"N 90°5'24.54"W Section 11 Narrows
- (8) 43°37'21.24"N 90°5'23.89"W Section 11 Narrows
- (9) 43°37'24.45"N 90°5'18.34"W Section 11 Narrows
- (10) 43°37'29.28"N 90°5'17.80"W Section 11 Narrows
- (11) 43°37'48.60"N 90°5'17.80"W Killdeer
- (12) 43°37'62.78"N 90°5'6.21"W Whippoorwill
- (13) 43°37'16.73"N 90°5'1.28"W Whippoorwill
- (14) 43°37'17.53"N 90°4'54.74"W Whippoorwill
- (15) 43°37'18.35"N 90°4'46.47"W Whippoorwill
- (16) 43°37'26.15"N 90°4'41.80"W Whippoorwill
- (17) 43°37'23.46"N 90°4'44.03"W Whippoorwill
- (18) 43°36'22.57"N 90°5'17.26"W Eagle
- (19) 43°35'23.70"N 90°5'42.39"W Bluebird
- (20) 43°35'22.04"N 90°5'39.43"W Bluebird
- (21) 43°35'22.86"N 90°5'33.50"W Bluebird
- (22) 43°35'24.94"N 90°5'27.56"W Bluebird
- (23) 43°35'26.54"N 90°5'23.66"W Bluebird
- (24) 43°35'23.03"N 90°20.07"W Bluebird
- (25) 43°35'27.44"N 90°5'4.52"W Fox Court
- (26) 43°35'15.69"N 90°5'18.45"W Public Beach
- (27) 43°35'14.16"N 90°5'18.16"W Public Beach

Section 2. Section 11.01.06(B) of the Code of Ordinances, Town of LaValle, Sauk County, Wisconsin entitled "No Ski Zones" shall be repealed.

Section 3. The attached map showing the buoy placements for controlled areas on Lake Redstone shall be incorporated into this ordinance by reference.

Section 4. This ordinance shall take effect upon passage and publication as required by law.

APPROVED:

Calvin Brey  
Town Chairman

ATTESTED:

Evelyn Radtke  
Town Clerk

Adopted 04/12/2010

WNAXLP

Printers Fees 3 <sup>rd</sup> week	<u>\$00.00</u>
Printers Fees 4 <sup>th</sup> week	<u>\$00.00</u>
Affidavit	<u>\$ 1.00</u>
<b>Total</b>	<b><u>\$70.60</u></b>

DNR ID #906