
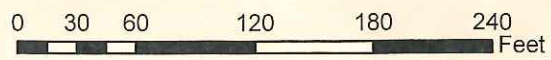



# McCarty Park



# McCarty Park Pond





# Invasive Species Detection Survey Data for Milwaukee County Park Ponds

honey creek

Pond name: McCarthy MARK BOX IF NOTHING FOUND  YES NO  YES  NO

WBIC: 160000 time start: 11:30 MARK BOX IF POND IS DRY  CANOE WADERS  CANOE  WADERS

Date surveyed: 8-13-14 time end: 1:00 MARK BOX IF NO PLANTS FOUND ON THE LAST RING  WALKING TRAIL GOLF COURSE FISHING PIER OTHER  FISHING PIER

Surveyors: Rienecke; Curtforth

Rings completed	(A)	(B)	(C)	(D)	E	F	G	H	I	J	total samples
# of samples	11	33	33	33							

Species to Look for: Prohibited-Fanwort, Australian Swamp Crop, Brazilian Waterweed, Hydrilla, African Elodea, European Frogbit Parrot Feather, Brittle Watermymph, Yellow Floating Heart, Waterchestnut Restricted-Eurasian Watermilfoil, Curly Leaf Pondweed, Purple Loosestrife, Phragmites, Flowering Rush Not regulated-Water Hyacinth, Water Lettuce

Animals-New Zealand Mud Snail, Faucet Snail, Chinese Mystery Snail, Banded Mystery Snail, Quagga Mussel, Zebra Mussel, Asian Clam

To track number of A samples taken per ring: F G H I J

Species Found: Record the species, the ring where the species was found and the density of its population

Species Found	Ring	A	B	C								Total # of rings	Mean density
CHINESE Mystery Snails	Density	5	4	4								3	4.33
Purple Loosestrife	Ring												
	Density												
	Ring												
	Density												
	Ring												
	Density												
	Ring												
	Density												
	Ring												
	Density												

4.4 ÷ 0.1 = 44 ÷ 4 = 11 clean 33 med

CHANGE