

**TOWN OF NECEDAH**  
**SLOW – NO- WAKE AREA**

**Ordinance 2001-02 amendment #2**

Ordinance 2001-02 is hereby amended to change Section V, IX and X to read:

Section V     Controlled Areas

No person shall operate a boat faster than slow-no-wake in the waters of Castle Rock Lake Flowage:

A. Within 100 feet of a boat landing at N9814 Highway G (Osprey Point) at any time.

B. Within 100 yards (300 feet) either side of the Union Pacific Railroad Trestle.

C. No person shall operate a boat faster than slow-no-wake in the waters of Castle Rock Flowage from the Petenwell Dam structure down stream 670 yards (this is the narrowest location north of the Highway 21 bridge) at any time.

Section IX     Rescinded Ordinances


The following ordinances are replaced by this amended ordinance:


- A. Ordinance 99-2
- B. Ordinance 2001-01
- C. Ordinance 2001-02 amendment #1


Section X     Effective Date


This ordinance as amended will become effective upon passage. It will be published & posted. No condition reports done.

Passed this 14th Day of May, 2007.

  
\_\_\_\_\_  
Vincent A. Marchetti, Chairman

  
\_\_\_\_\_  
Terry Taft, Supervisor

  
\_\_\_\_\_  
George Schumer, Supervisor

ATTEST:   
\_\_\_\_\_  
Susan Kosinski, Clerk








Data use subject to license.

© DeLorme. Topo North America™ 9.

www.delorme.com



Scale 1 : 56,250



1" = 4,687.5 ft Data Zoom 11-0