


# WISCONSIN TROUT STREAMS



## **NATURAL RESOURCES BOARD**

DANIEL T. FLAHERTY, *Chairman*  
La Crosse

JOHN C. BROGAN, *Vice-Chairman*  
Green Bay

JOHN A. LAWTON, *Secretary*  
Madison

RICHARD A. HEMP  
Mosinee

ARDELLE LADD  
Lone Rock

CLIFFORD F. MESSINGER  
New Berlin

DANIEL TRAINER  
Stevens Point

## **DEPARTMENT OF NATURAL RESOURCES**

ANTHONY S. EARL  
Secretary

ANDREW C. DAMON  
Deputy Secretary

**GRAPHICS BY:** Jerry R. Norenberg

**COMPILED BY:** Stan Kmiotek

## WISCONSIN TROUT STREAMS

While efforts have been made to list all trout streams in the State of Wisconsin in this document, it is recognized that this listing of trout streams is not exhaustive. The fact that a particular stream is not listed should not be interpreted in a Department regulatory or enforcement proceeding to mean that the unlisted stream or river is not in fact a "trout stream."

Wisconsin has 2,674 trout streams with a combined length of about 9,560 miles. Their average length is three and three-fourths miles. Compared to most streams in other parts of the country, they are rather small, but what they lack in size is made up for in variety. There are heavily wooded streams, brown-stained brooks, crystal clear streams, fertile meadow streams and a few large white-water streams.

### Stream Classification

Wisconsin trout streams are placed into three classes for fish management purposes:

**Class I.** These are high quality trout waters, having sufficient natural reproduction to sustain populations of wild trout at or near carrying capacity. Consequently, streams in this category require no stocking of hatchery trout. These streams or stream sections are often small and may contain small or slow-growing trout, especially in the headwaters. Class I streams comprise 37 percent of Wisconsin's total trout stream mileage totalling 3,536 miles.

**Class II.** Streams in this classification may have some natural reproduction but not enough to utilize available food and space. Therefore, stocking sometimes is required to maintain a desirable sport fishery. These streams show good survival and carryover of adult trout often producing some fish of better than average size. There are about 4,242 miles of Class II streams. These streams comprise 44 percent of the total trout stream mileage.

**Class III.** These waters are marginal trout habitat with no natural reproduction occurring. They require annual stocking of legal-size fish to provide trout fishing. Generally, there is no carryover of trout from one year to the next. There are about 1,783 miles of Class III streams. Class III streams comprise 19 percent of the total trout stream mileage.

## Trout Species

Brook Trout (*Salvelinus fontinalis*). Brook trout are the only species native to Wisconsin. They are the most delicate and require cold, well-oxygenated, pure water. They are not great wanderers, seldom traveling more than a few miles from their spawning sites. Brook trout are usually found in the forested northern half of the state in headwaters of streams and spring feeder streams. Because they are easy to catch and usually reside in small streams, they seldom grow as large or live as long as brown trout or rainbow trout. Most brook trout taken by anglers are between 6 to 9 inches long (Fig. 1). The largest brook trout on record from Wisconsin weighed 9 pounds and 14 ounces (1944).

Successful natural reproduction is dependent on upwelling, well-oxygenated groundwater. Stream flow through and over gravel spawning nests (redds) must be low in suspended silt and sand which can smother developing eggs or fry. Spawning occurs in the fall, usually between mid-October and mid-November.

Brown Trout (*Salmo trutta*). Brown trout were introduced into the state in 1887 and adapted well to Wisconsin streams. Their hardy nature, more aggressive behavior, greater wariness and long life span account for their wider distribution. Brown trout have also replaced less tolerant brook trout in streams that have become too warm and organically polluted. Brown trout predominate in the large, fertile streams in southern and east central Wisconsin and in the Driftless Area.

Natural reproduction depends on adequate stream flow of suitable temperature passing horizontally through gravel spawning redds or vertical upwellings of groundwater at spawning sites. Brown trout also spawn in the fall but usually a little later than brook trout. Since large trout require more space, the largest specimens are usually found in larger streams or lakes.

Experienced trout anglers know that brown trout are the wariest species of all. Even hard-fished streams usually contain some brown trout that survive to much larger sizes than brook trout. Hatchery-reared browns are stocked in some Class II and most Class III streams.

Stocking of fingerlings (trout 3 to 5 inches long) occurs in early fall while stocking of legal-sized fish occurs in spring prior to opening day of fishing. Brown trout are avid insect feeders at all sizes, but those over 12 inches tend to shift more to a diet of minnows, snails, and crayfish. Most browns harvested are eight inches and over (Fig. 1). The Wisconsin record brown trout taken by hook and line in 1971 weighed 29 pounds and 9 ounces.

Rainbow Trout (*Salmo gairdneri*). Rainbow trout were brought into the state from the Pacific coast where they are native. They grow rapidly, are easily caught, and are very sporting when hooked. Naturally reproducing populations of rainbow trout occur in some northern streams and a few streams in central Wisconsin. However, most sport fisheries for rainbow trout are dependent on annual

stocking of fingerling trout in late summer or legal-sized yearling trout in the spring. This species prefers faster water habitats than do brook or brown trout of the same size.

Spawning occurs in the spring, usually at the head of gravel riffles near undercut stream banks. Some of the best rainbow trout fishing in Wisconsin can be found in trout streams emptying into Lake Superior. Each fall rainbows migrate into these streams. These fish are called steelheads because of their silvery coloration. They display great fighting characteristics and are highly prized by anglers. Steelheads weighing 4 to 6 pounds are caught regularly. The record steelhead in Wisconsin weighed 24 pounds and 4 ounces and was caught in Lake Michigan (1973). The rainbow trout is shown in Figure 1.

## Habitat Losses

Degradation of trout habitat is one of our most serious management problems. Serious loss of habitat is caused by siltation from erosion, decreased groundwater flow from irrigation, drained wetlands and poor watershed management. High oxygen demand from organic pollution, channelization, cattle grazing, and increased temperatures from both man-made and beaver-constructed dams and impoundments are other common causes of trout habitat deterioration.

Beaver can seriously threaten trout habitat. Small or low gradient trout streams can be easily dammed, and there is usually a good food supply available, making them prime beaver range. Almost ideal habitat conditions which have developed over the last 60 years, and decreasing trapping pressure due to decreased pelt demand have allowed beaver populations to build to their current high level.

Trout fishing is often good in new "beaver ponds" but it doesn't last long. Beaver dams increase water temperatures by backing up waters and slowing the current. Trees needed for shading are often killed by flooding. After several years, silt accumulates, making the pond shallow and warming the water still further. Water temperature increases of up to 16° F have been found in beaver-impounded trout streams. The beaver leave when the food supply is gone, and the dam eventually washes out. Stream banks cave in and the accumulated silt leaves the stream flat and shallow. A "beaver meadow" develops. This is an area free of woody vegetation with only grasses and sedges present. In a low gradient stream, years may pass before the area regains its former trout productivity.

Trout habitat is also lost where cattle are allowed to graze along the stream. Cows break down undercut stream banks which are favorite hiding places for trout. Streamside vegetation is unable to survive intensive grazing and stream banks become subject to erosion. Streams eventually lose their capacity to hold trout.

Excessive stream siltation also results when good soil conservation practices are not practiced or when new roads are built without adequate precautions for protecting disturbed soil from erosion.

There are a number of other causes of trout habitat losses. Some occur naturally but most of them are a result of man's activities. State laws protect trout streams from pollution and other harmful effects such as stream channelization or alteration, dam construction and excessive irrigation.

## Trout Stamp

Fortunately, damaged trout streams can be restored. Through research and experimentation, we have developed techniques that effectively restore damaged habitat. Streams in their natural state can also be improved to greatly increase their capacity for producing trout.

Prior to 1977, little habitat development could be done because funds were not available. In 1977, the Legislature provided the Department of Natural Resources with the authority to sell trout stamps solely for the purpose of trout habitat improvement. This law became effective January 1, 1978. During the first year, over twenty miles of trout streams were restored with the aid of trout stamp revenue.

Streams were fenced to keep cattle out, banks were protected with rock and vegetation, trout shelter was provided in the stream and along stream banks, and some streams were brushed to let sunlight in and to restore stream channels.

Studies have shown that pools and permanent cover are important ingredients for trout welfare. Much of our efforts are directed towards providing these ingredients where they are needed. It is not unusual to find trout numbers increasing two or three times their previous levels as a result of stream habitat improvement.

## Stocking

Some of our trout streams have an abundance of food and excellent water quality but they lack spawning areas. To date, we have not been successful in providing artificial spawning areas. Hatchery trout are stocked in waters lacking sufficient native trout to meet the demands of thousands of anglers who enjoy fishing trout streams.

Legal-sized trout are stocked just before or during the early part of the trout season. This is done to ensure a good return of stocked fish because mortality of catchable stocked trout is quite high. Only small numbers of these fish will carry over into the next season.

Where conditions for survival are good, fingerling trout are stocked in late summer or early fall. These trout range between

three to six inches in length. This procedure reduces trout rearing costs and provides anglers with "wild" fish and results in better use of food resources in the stream.

## **Regulations**

Hatchery reared trout are usually easier to catch than native trout. This is especially true of brook and rainbow trout. Streams stocked with legal trout tend to be fished hard and restrictive regulations are required to ensure an equitable distribution of fish among anglers.

Several streams are being managed to permit a limited harvest or on a catch-and-release basis. Much more recreation can be provided by such regulations. This type of management works well on streams subject to heavy fishing pressure.

## **Land Acquisition**

Although not a highly visible program, the purchase and leasing of lands along trout streams is probably our most important management activity. This land control program protects streams from harmful land management practices. It also allows trout fishermen an opportunity to fish without fear of trespass.

Trout stream management is everyone's responsibility. As an angler, you are in a good position to help in preserving this critical resource. Picking up litter will do much to preserve the beauty of our trout streams. Reporting fish kills and evidence of pollution or habitat destruction are also highly useful ways of preserving our trout fishing for the future.

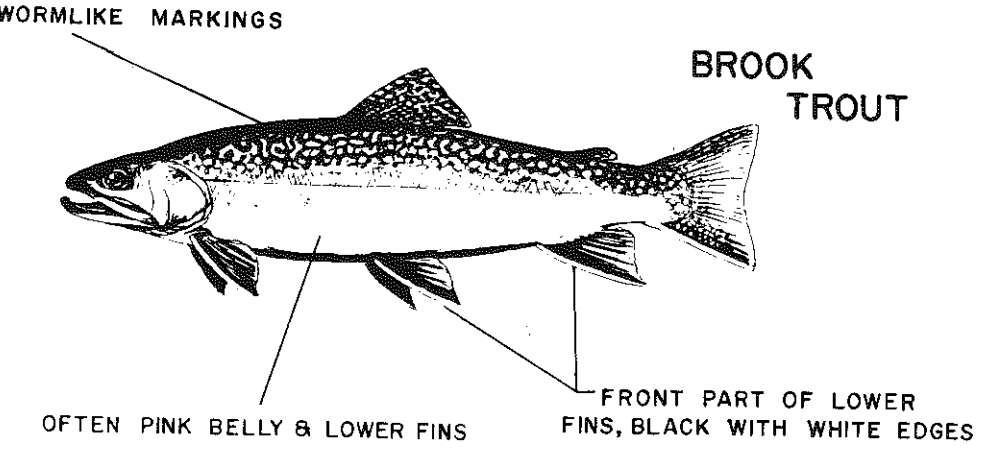

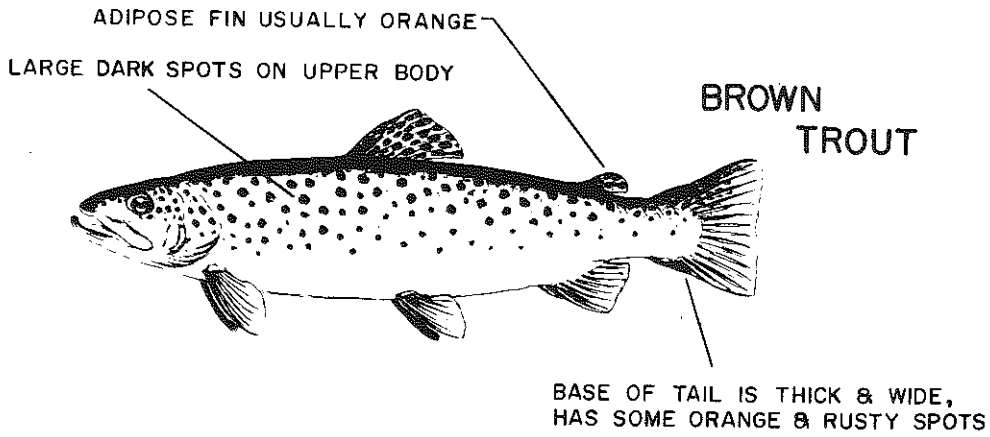


Figure 1



# LEGEND

THE MAPS AND STREAM LISTS ARE ARRANGED IN ALPHABETICAL ORDER BY COUNTY. THE CLASSIFICATION OF TROUT STREAMS IS SHOWN ON THE MAPS AS FOLLOWS:

CLASS I TROUT STREAM 

CLASS II TROUT STREAM 


CLASS III TROUT STREAM 

INTERSTATE HIGHWAYS 

STATE HIGHWAYS 

COUNTY HIGHWAYS 

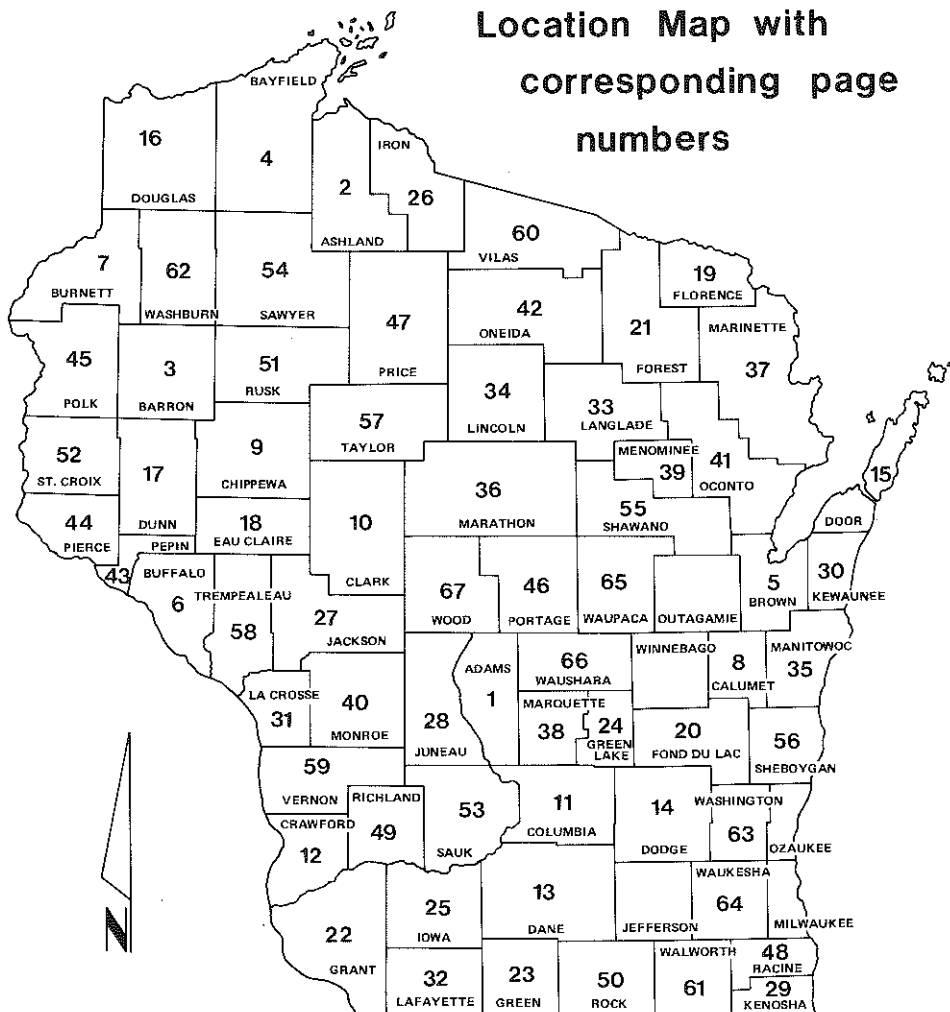
THE NUMBER ADJACENT TO THE STREAM IN THE TEXT, CORRESPONDS TO THE STREAM NUMBER ON THE MAP. UNNAMED STREAMS THAT HAVE NOT BEEN NUMBERED, ARE NOT SHOWN ON THE MAPS.



SCALE

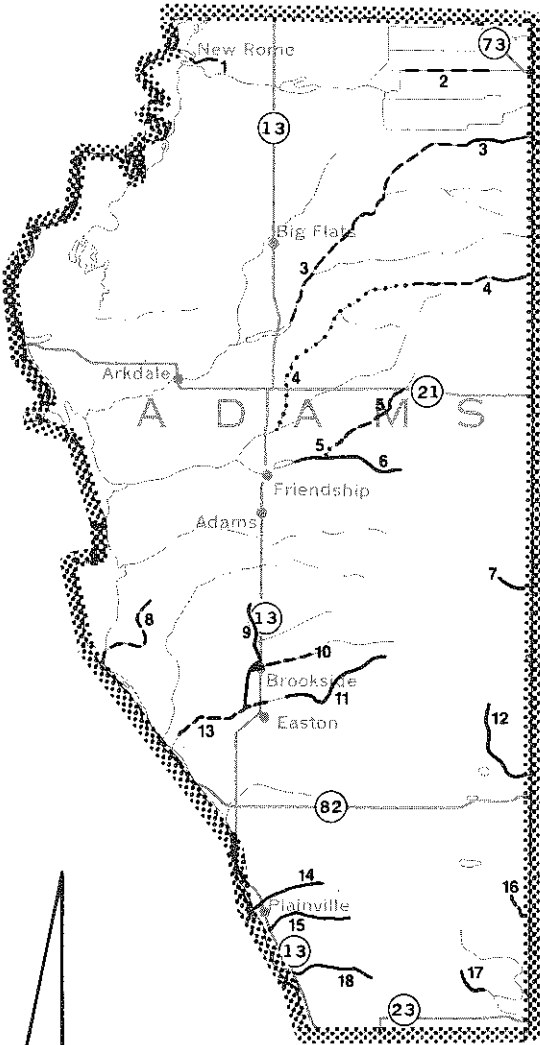
# Wisconsin County

## Location Map with corresponding page numbers

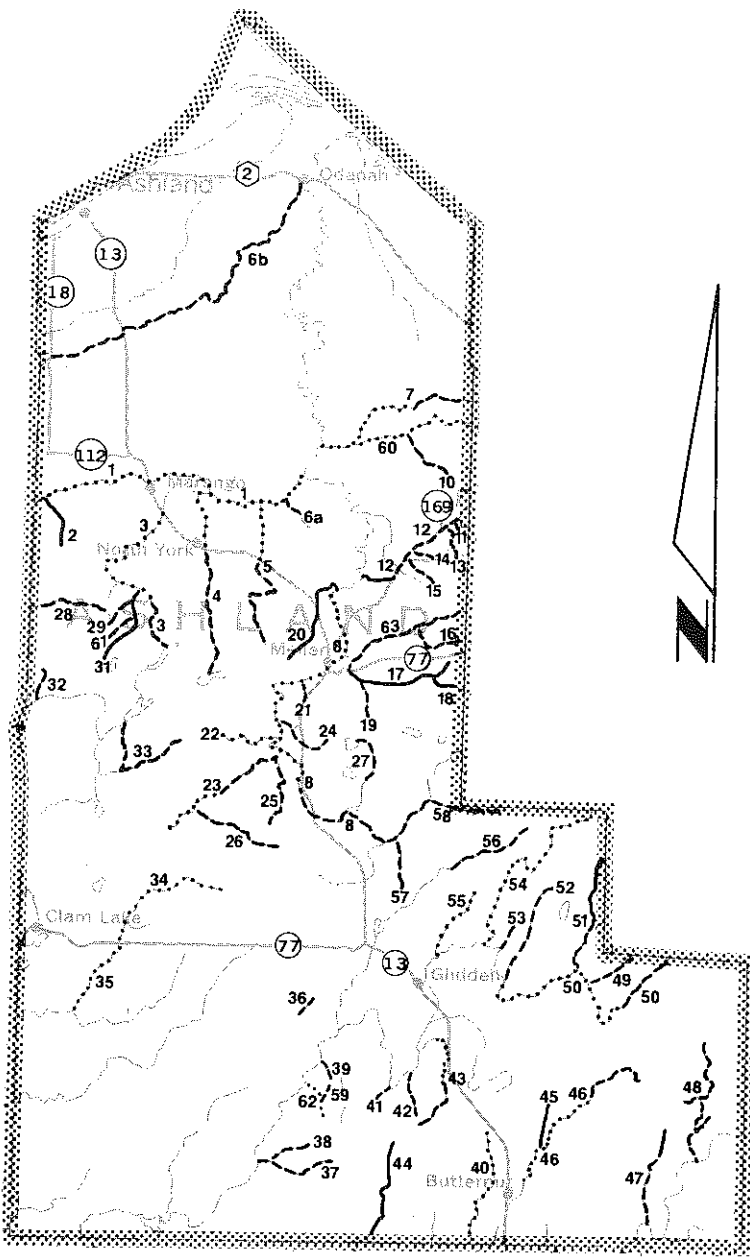


NOTE: COUNTIES HAVING NO CLASSIFIED TROUT STREAMS ARE NOT INCLUDED.

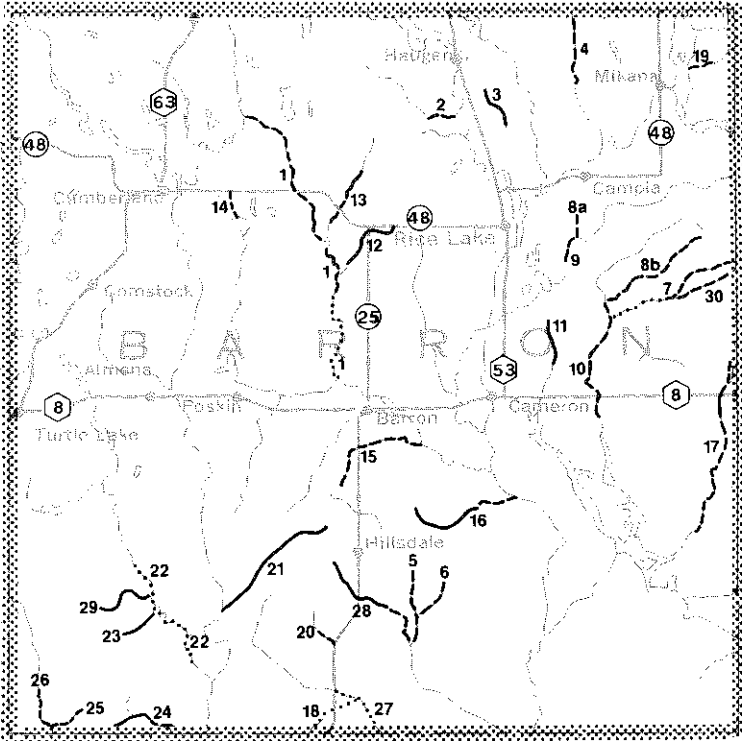
# ADAMS



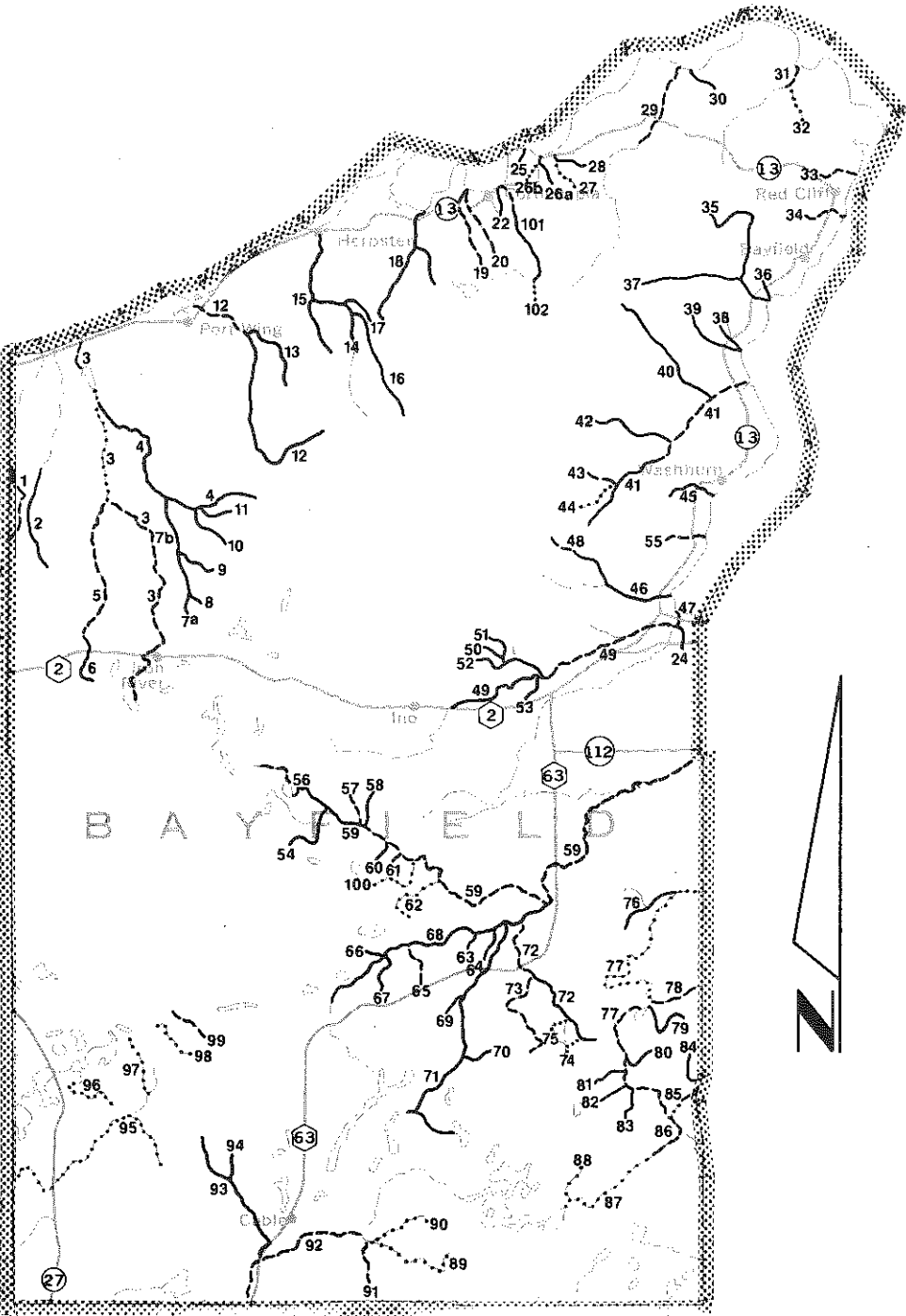
# ASHLAND



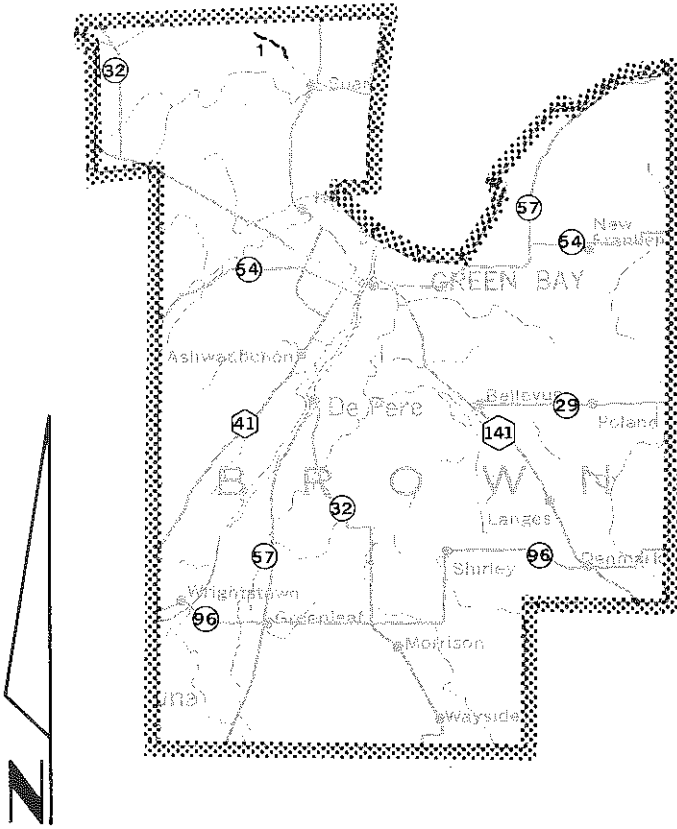
# BARRON



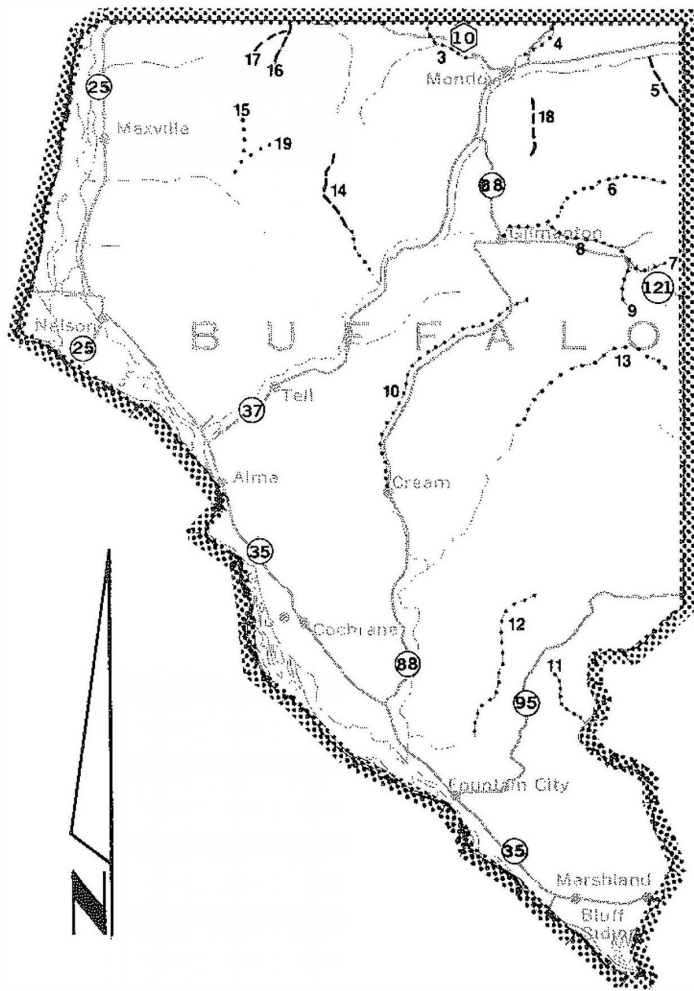
# BAYFIELD



# BROWN

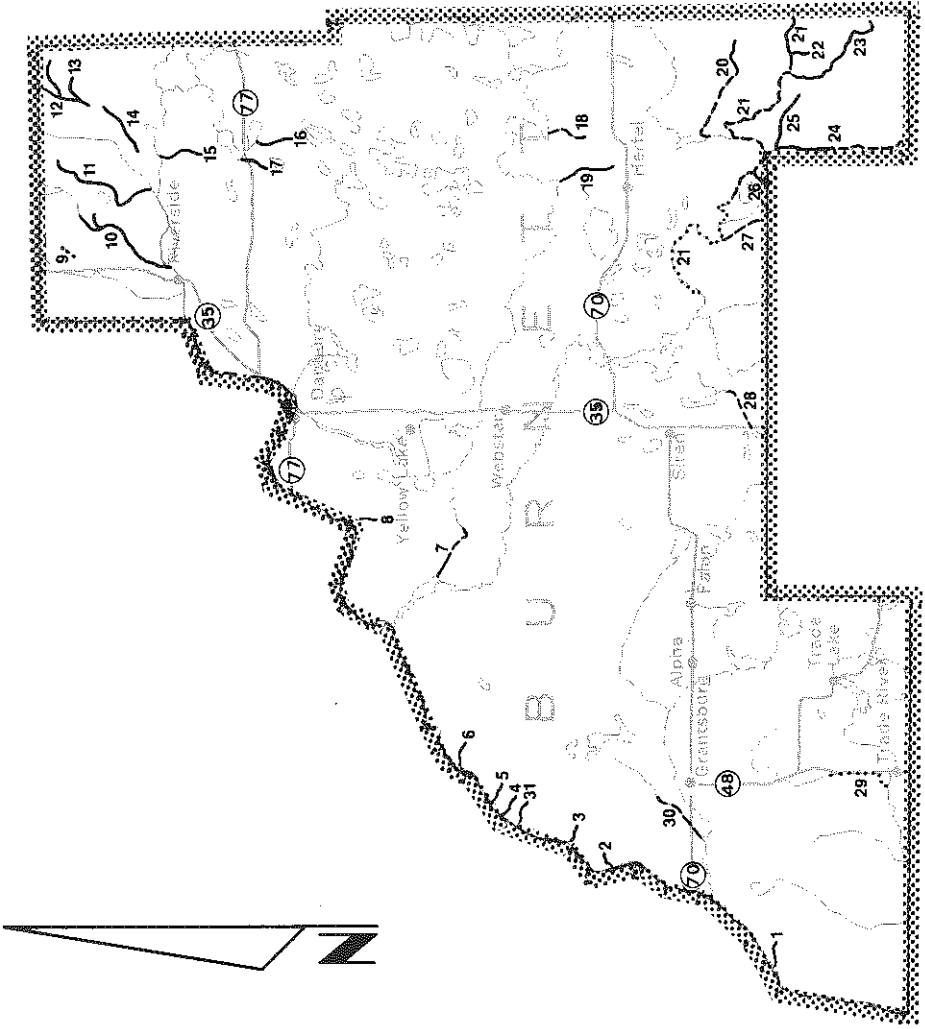


# BUFFALO


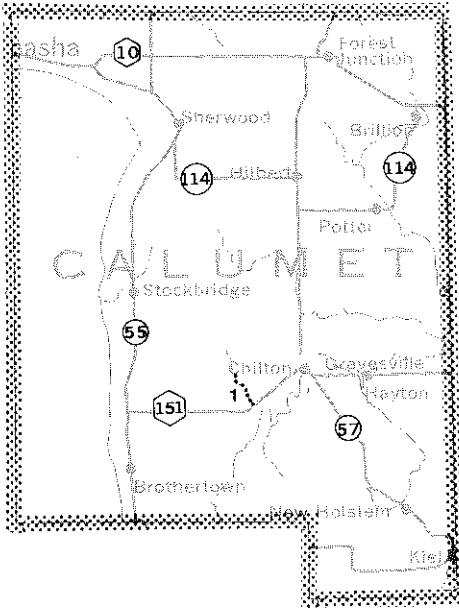




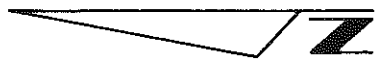
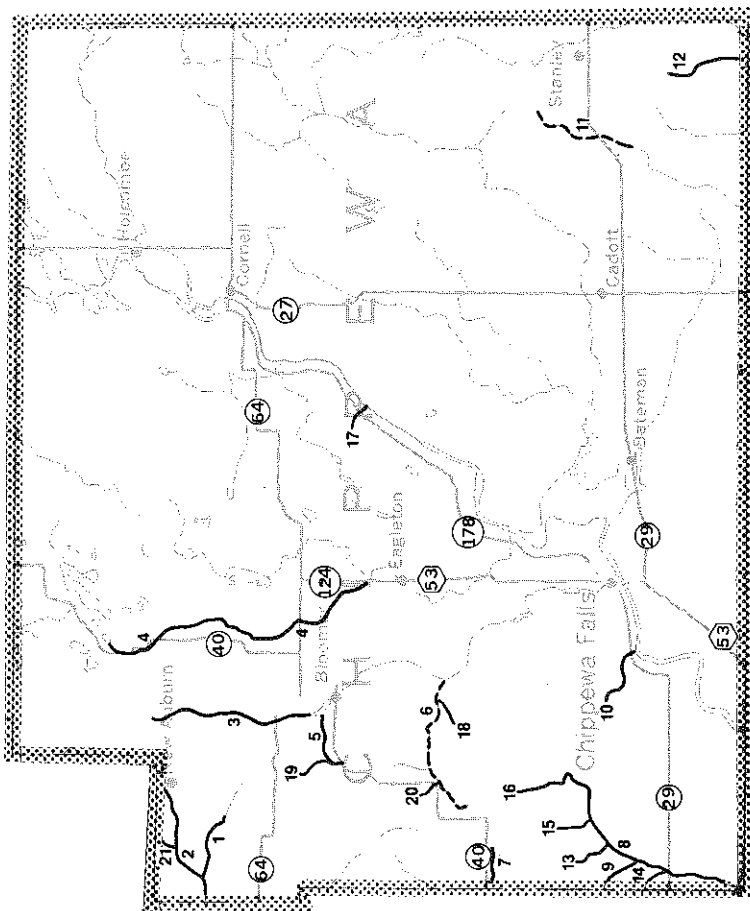
# BURNETT



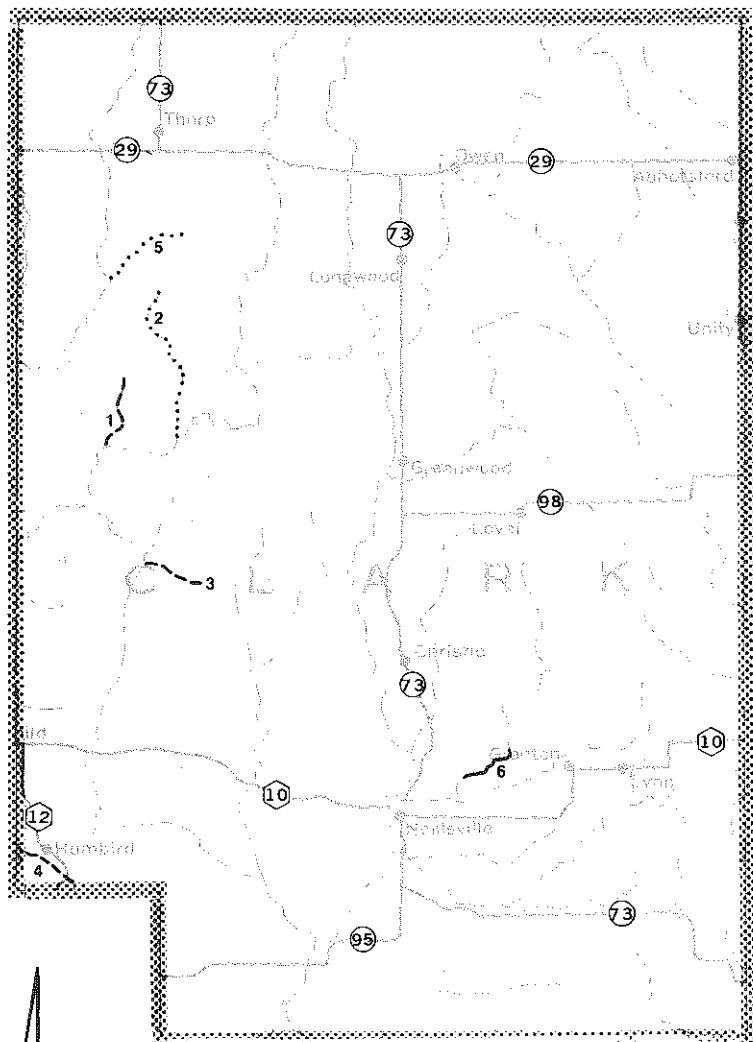
# CALUMET



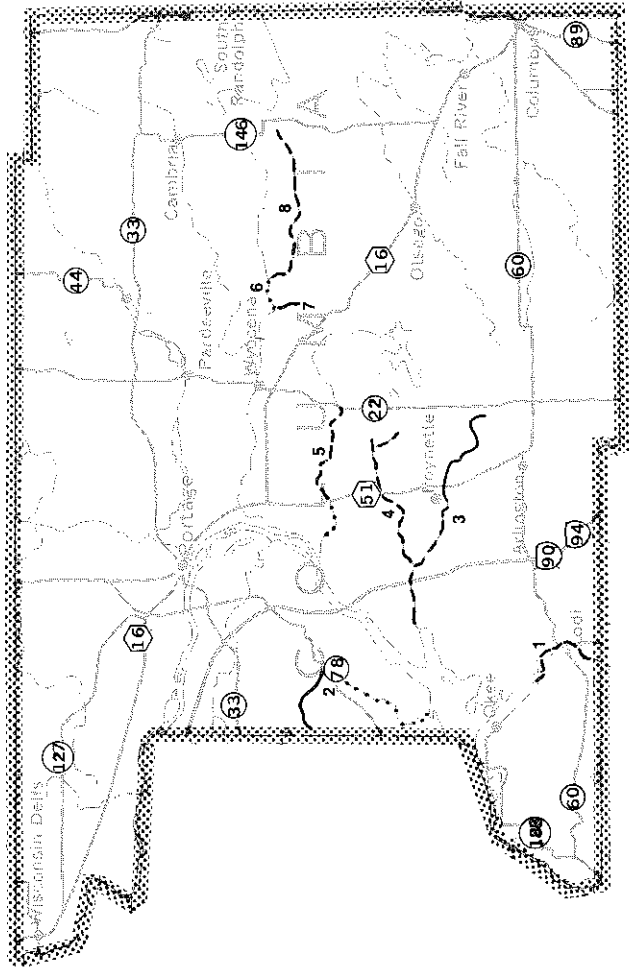
# CHIPPEWA



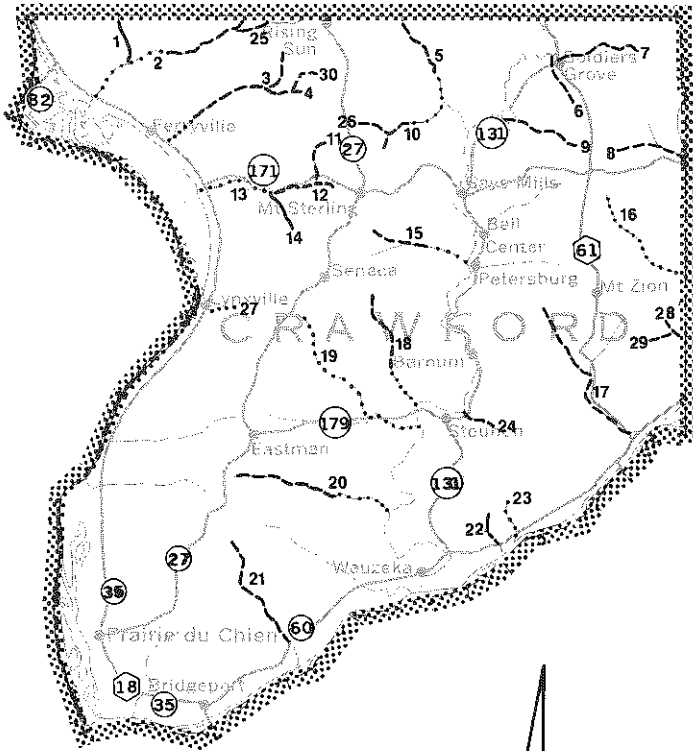
# CLARK



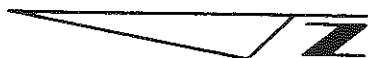
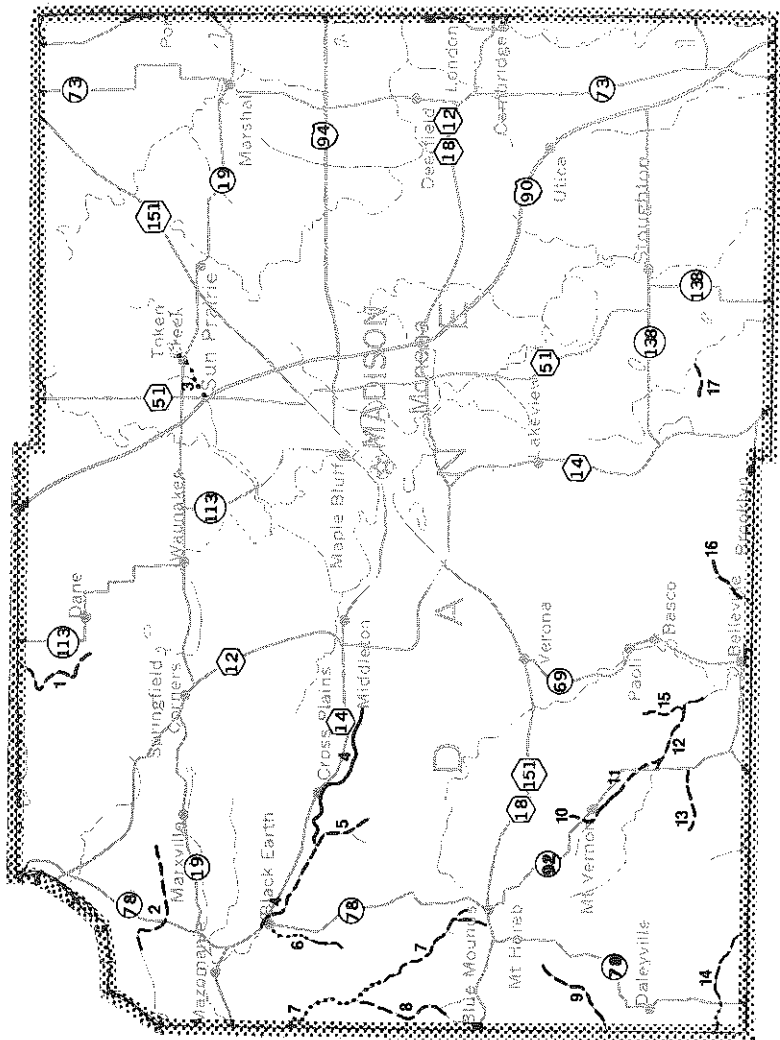
# COLUMBIA



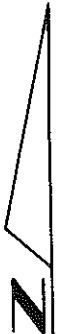
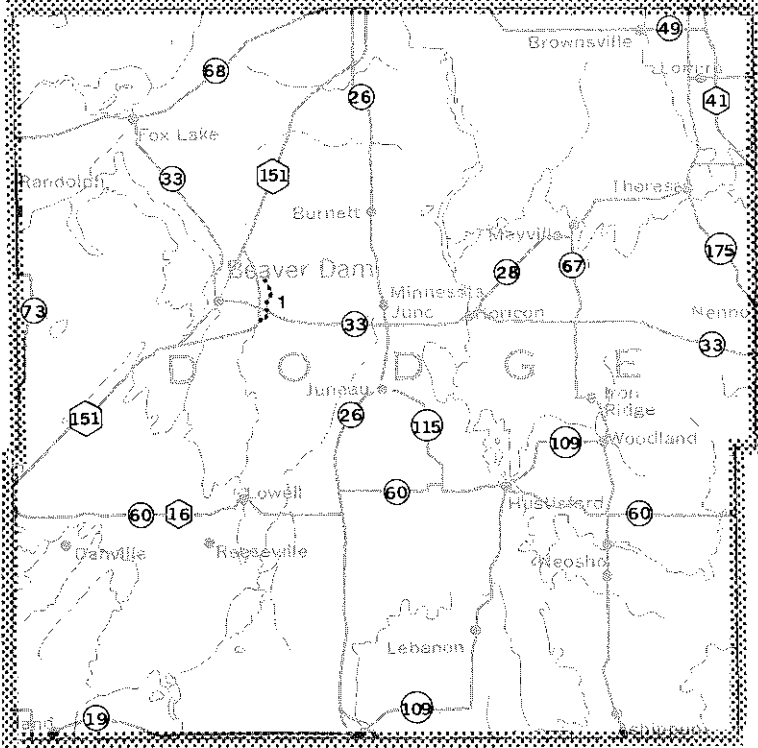
# CRAWFORD



DANE

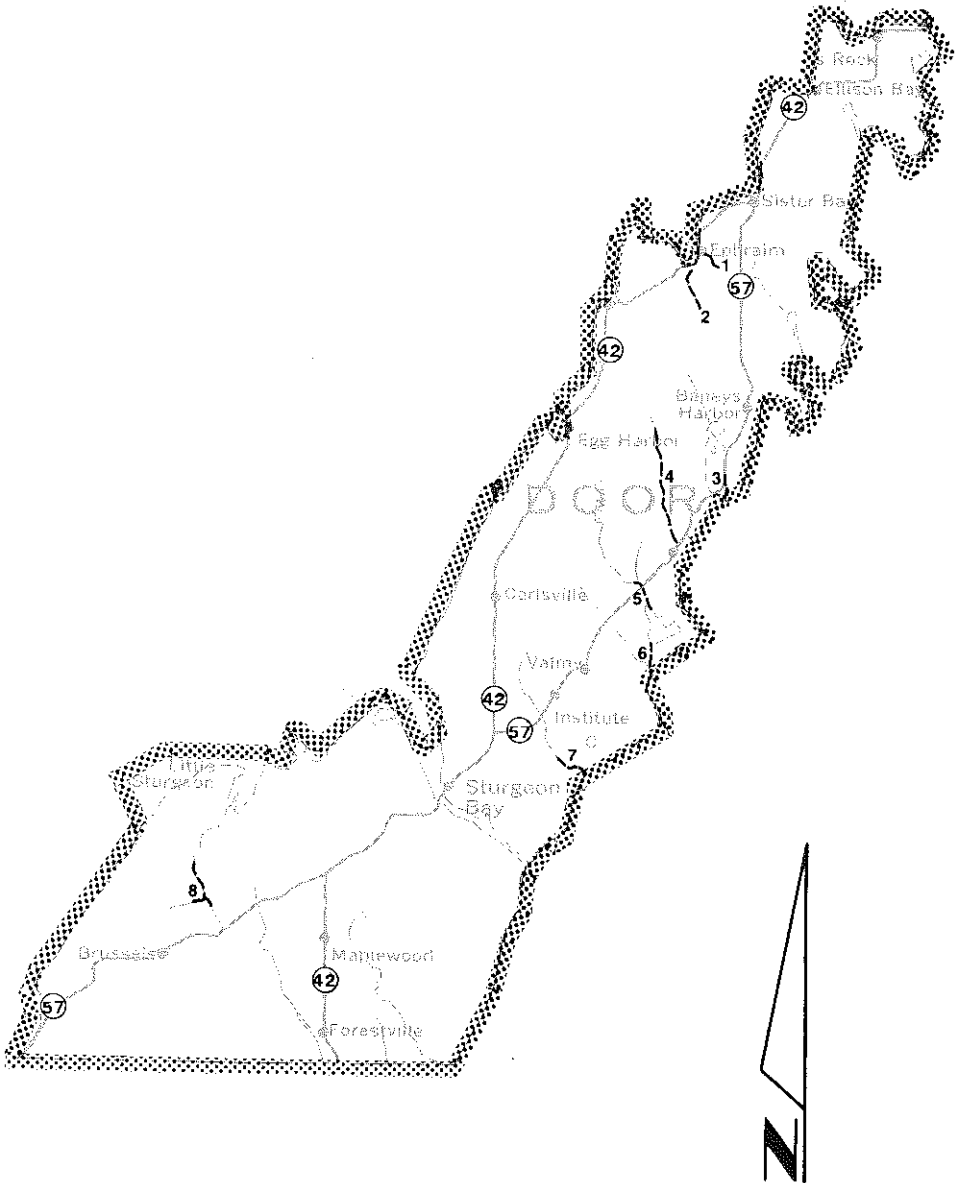


DODGE

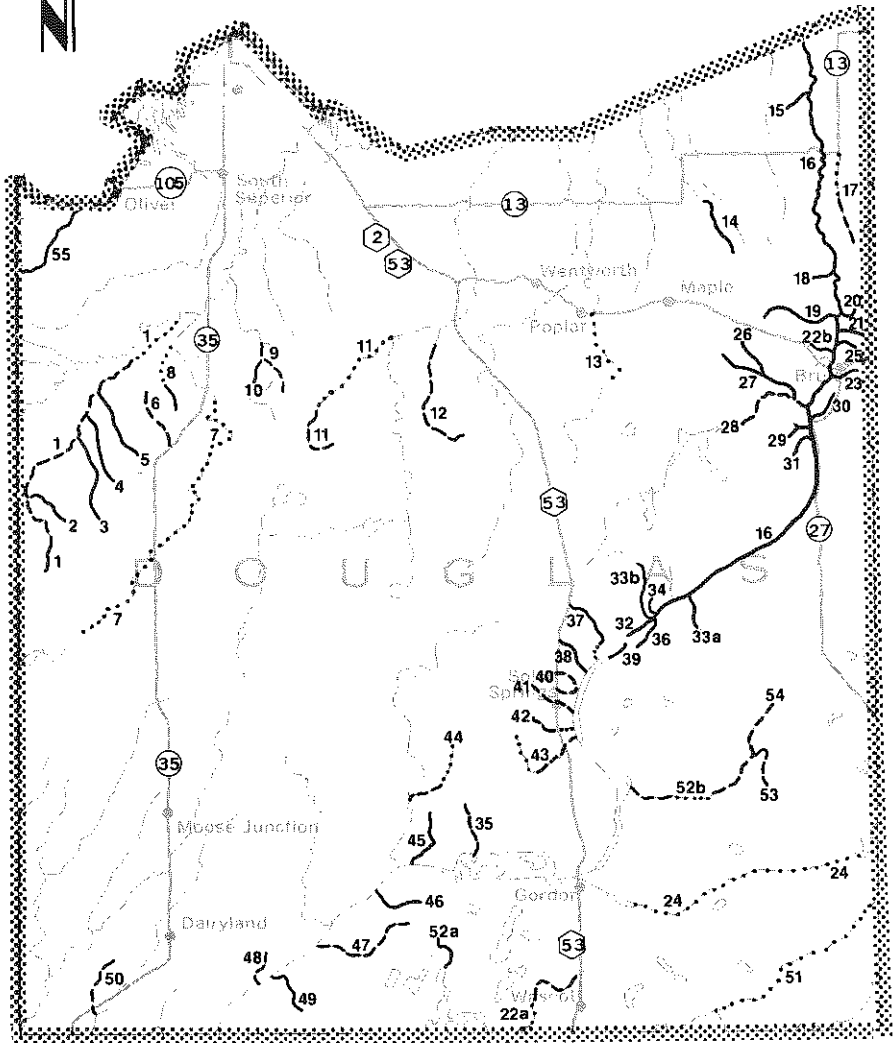




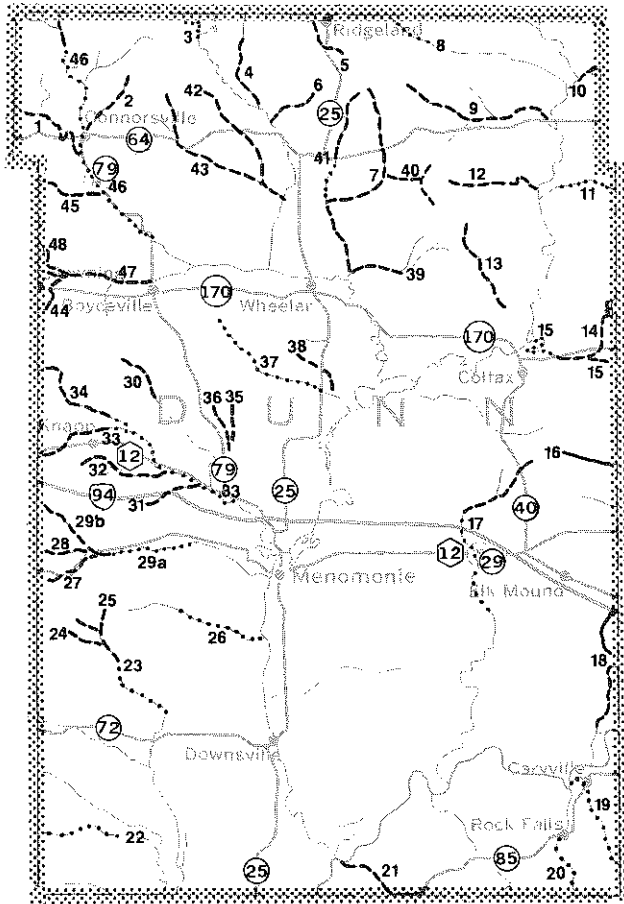
DOOR




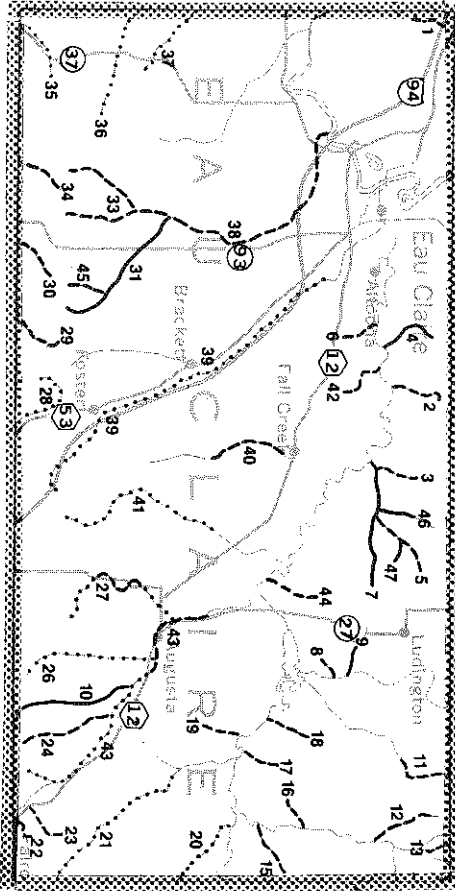
# DOUGLAS



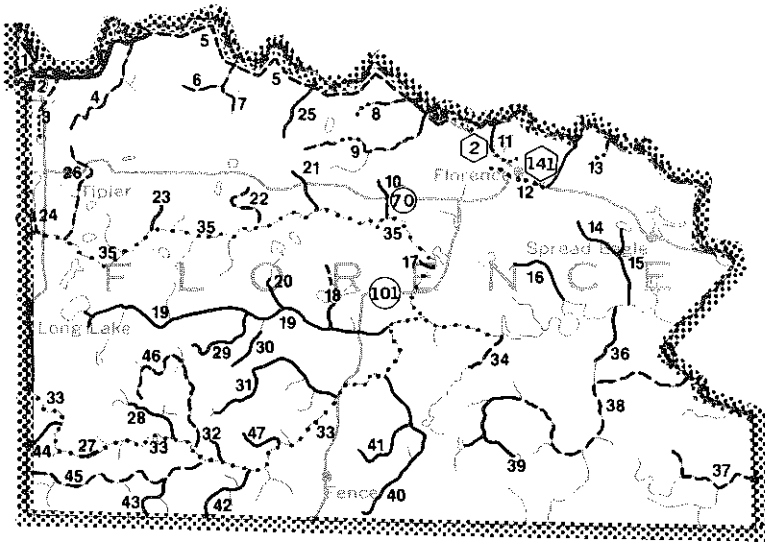
# DUNN




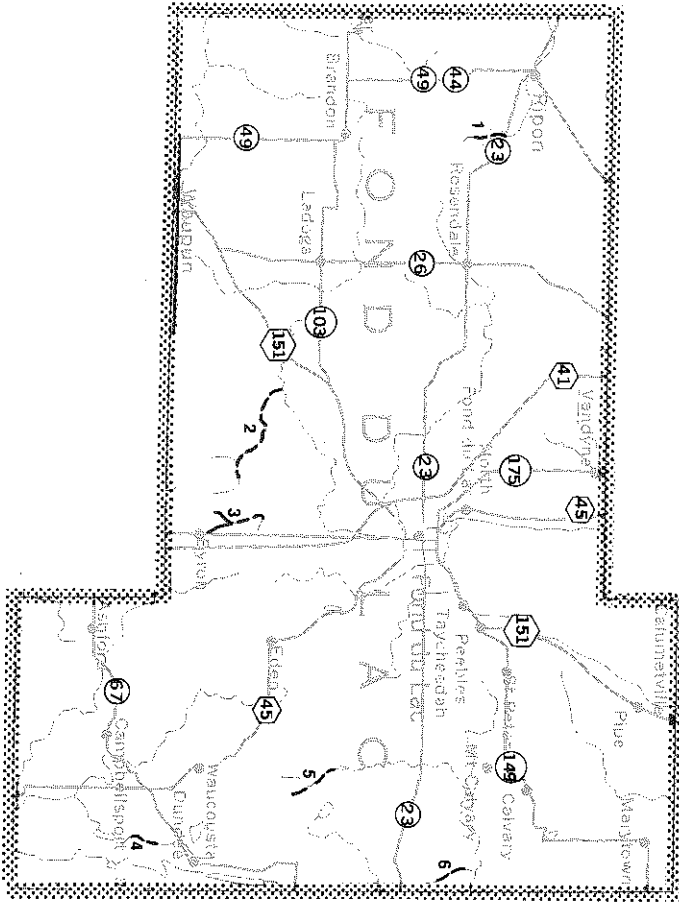
# EAU CLAIRE



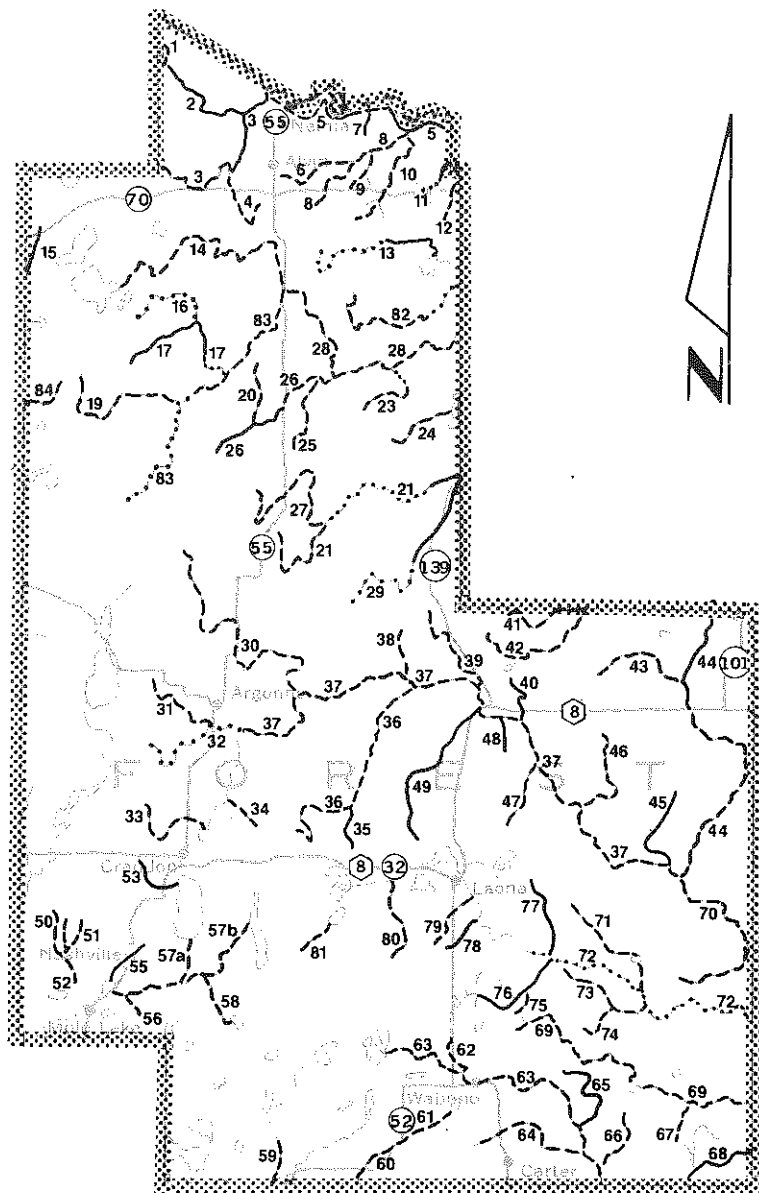
# FLORENCE



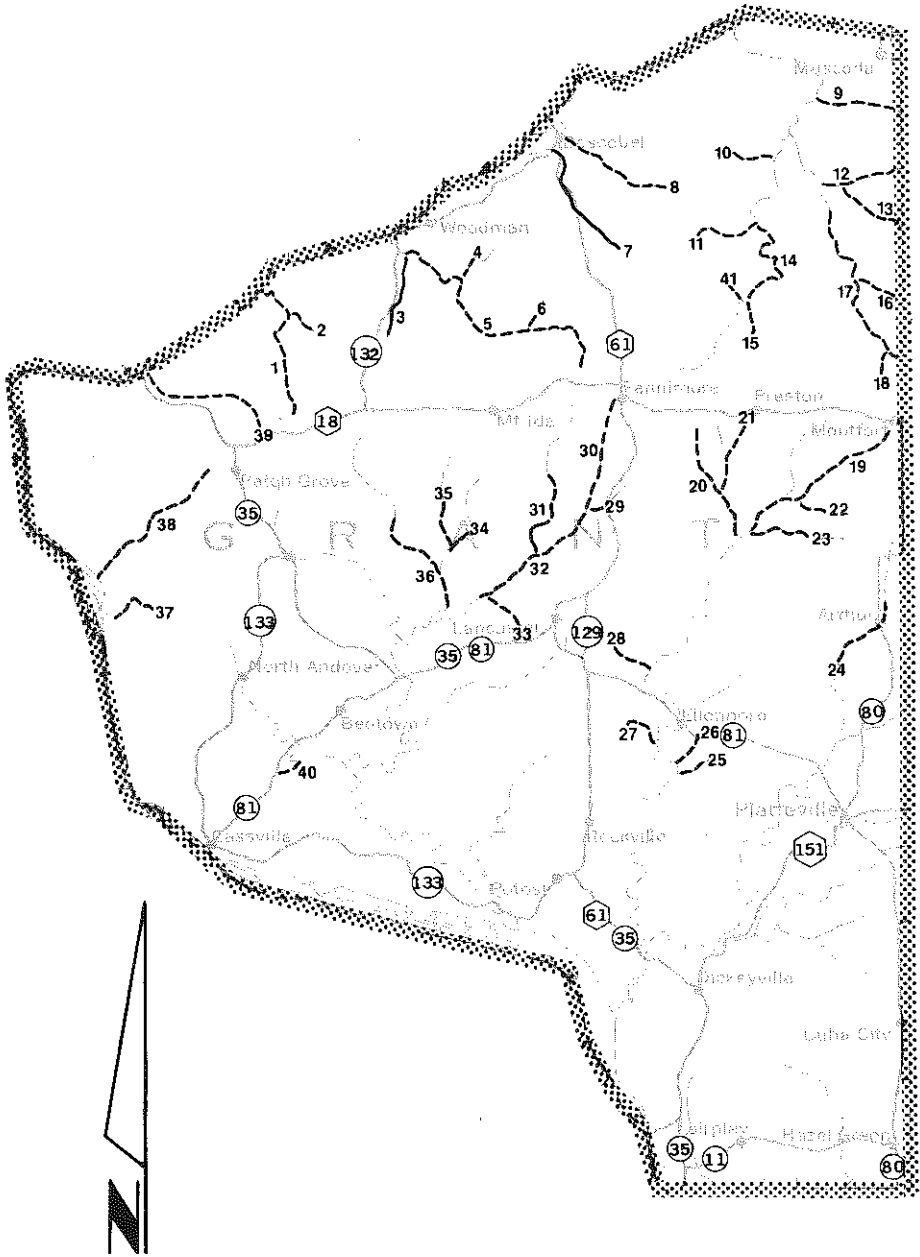
# FOND DU LAC



## FOREST

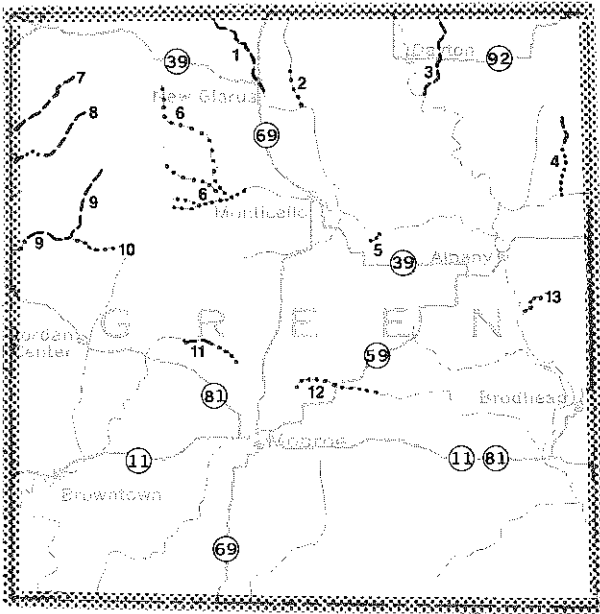


# GRANT

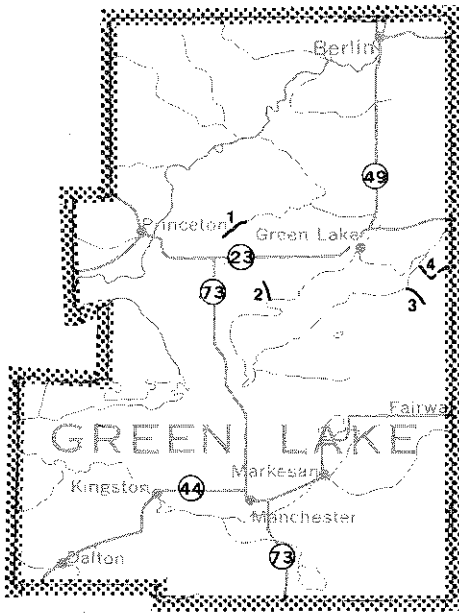
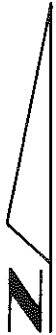




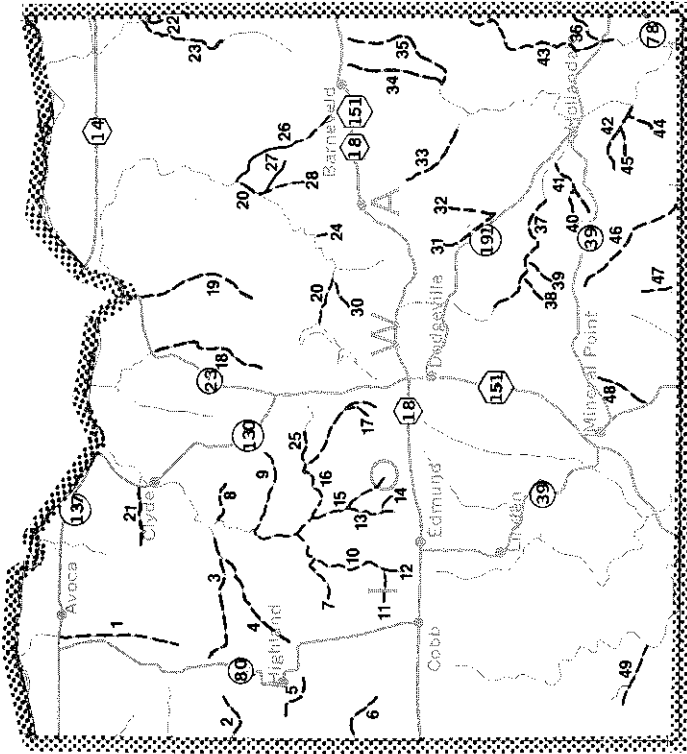
GREEN



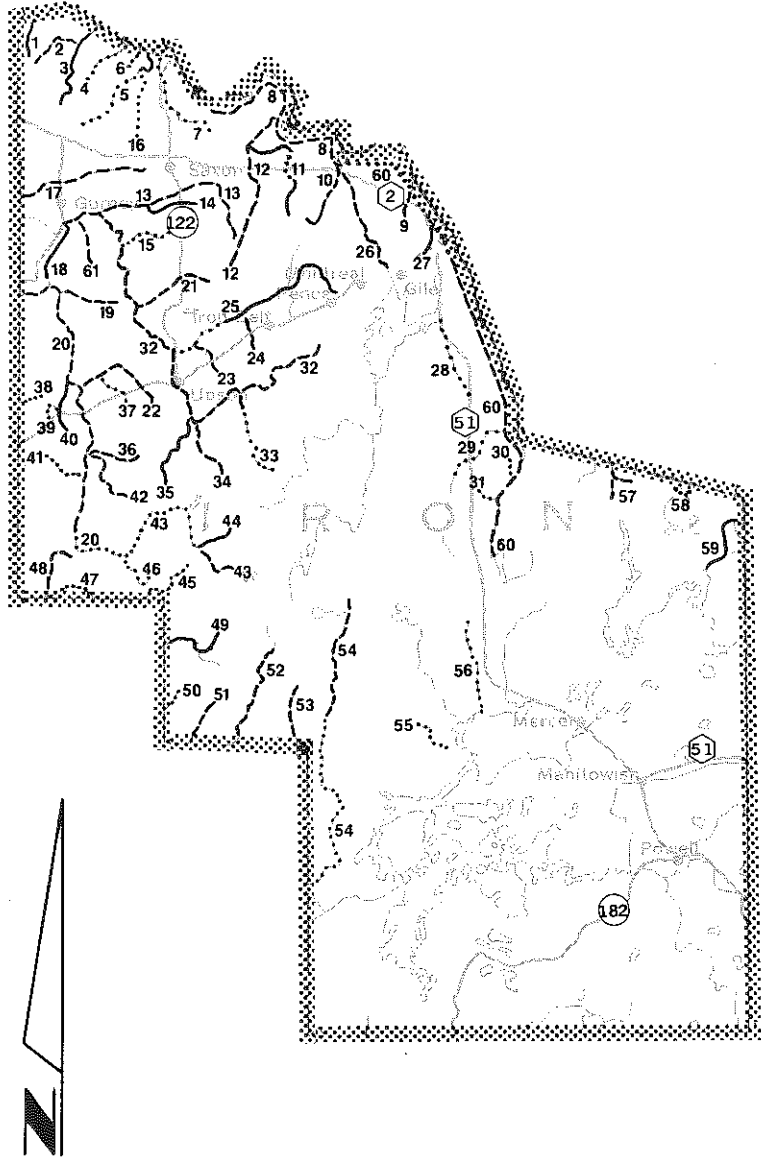
# GREEN LAKE



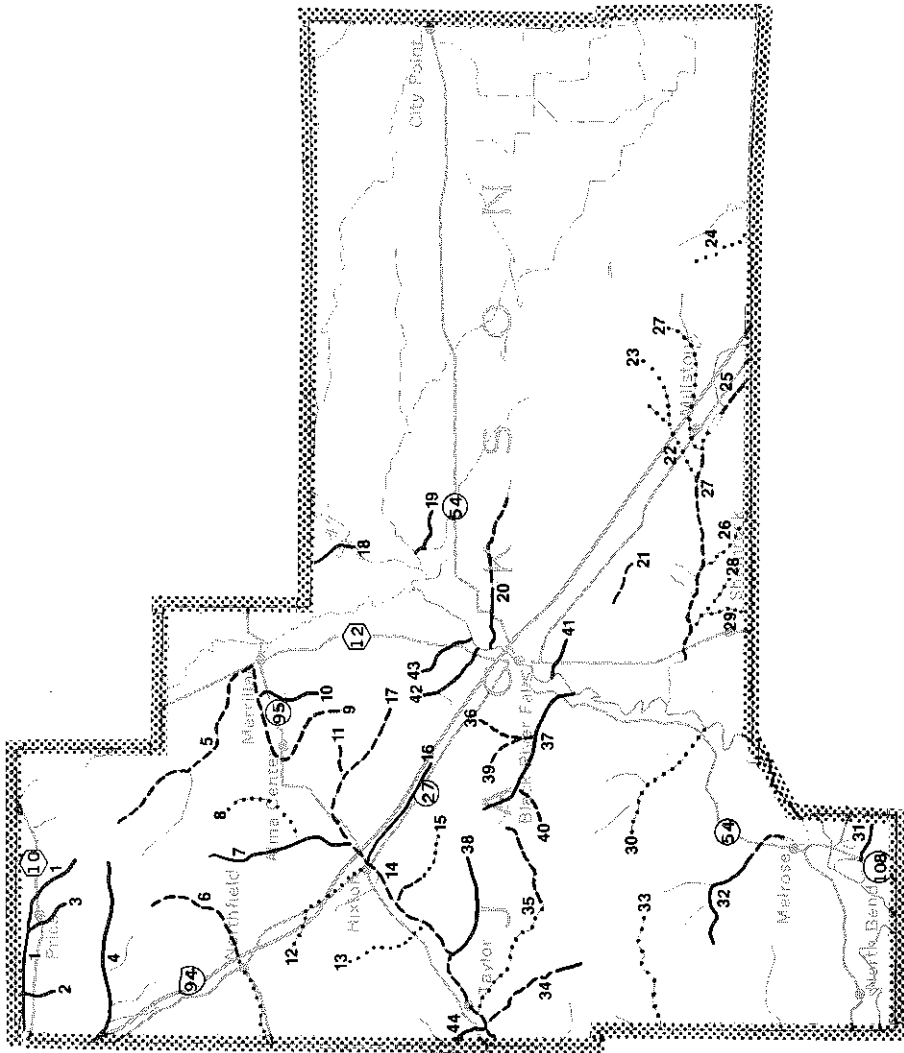
IOWA



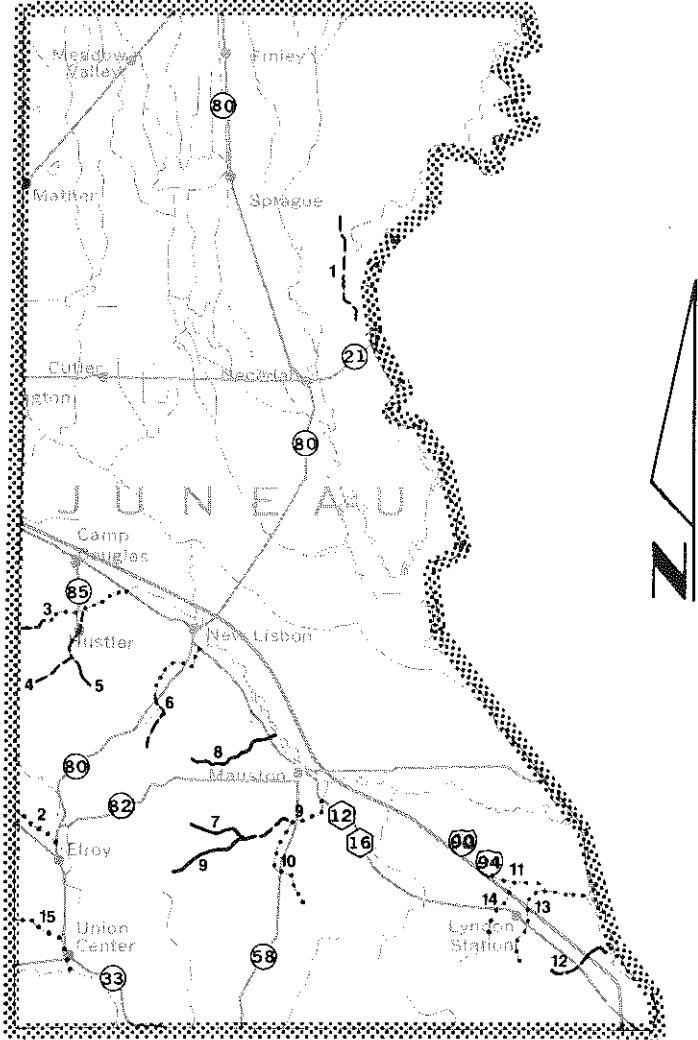
# IRON



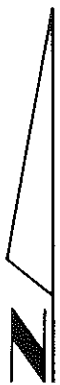
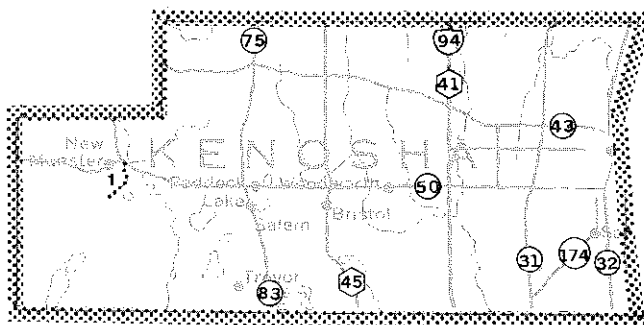
# JACKSON



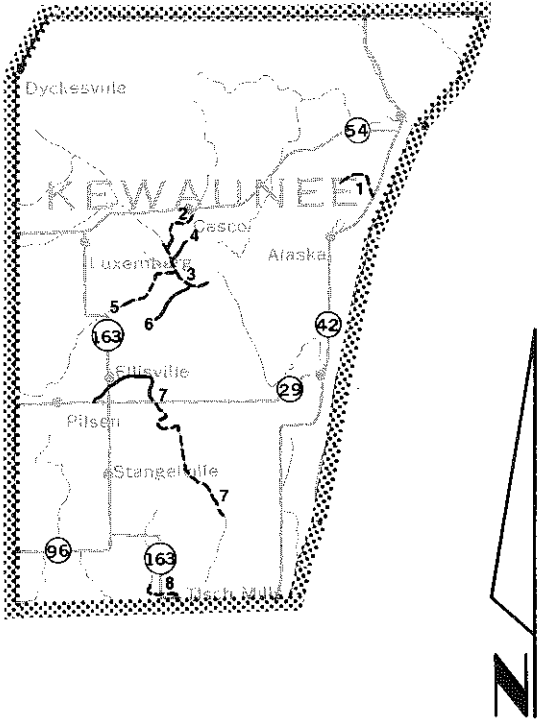
# JUNEAU



# KENOSHA

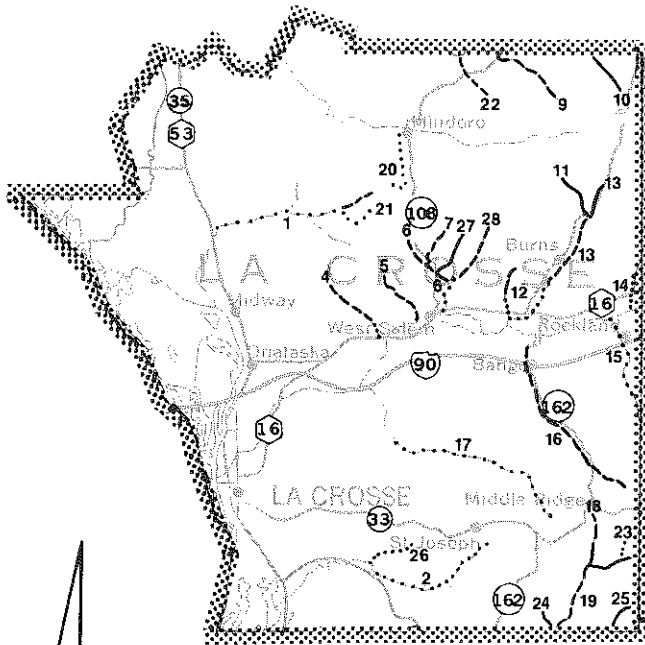


# KEWAUNEE





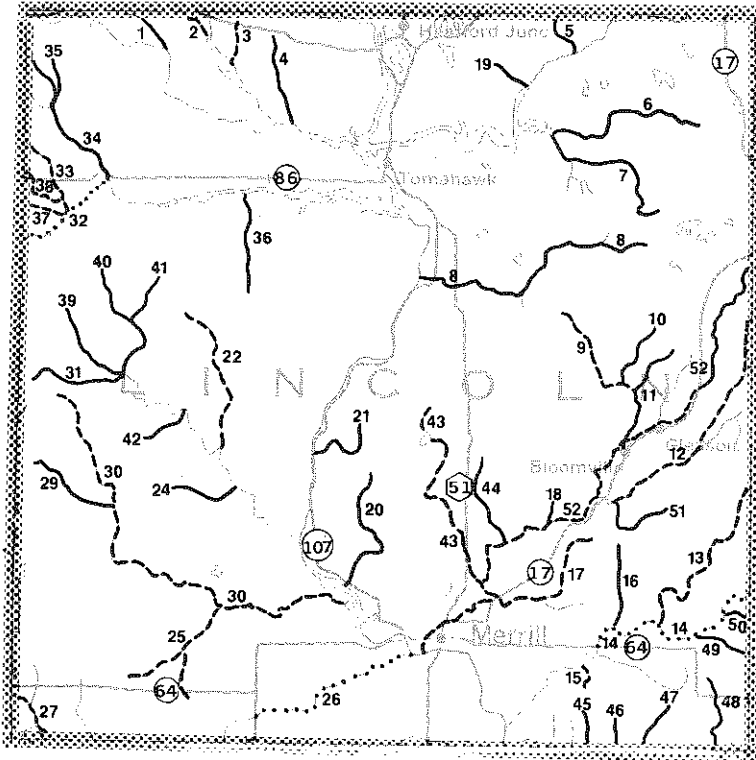
# LA CROSSE



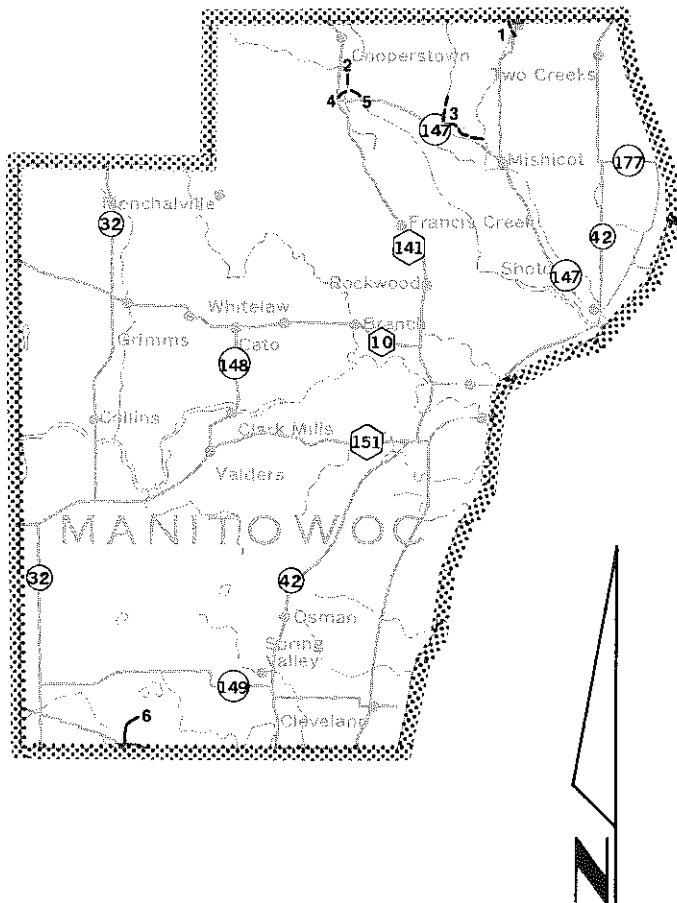




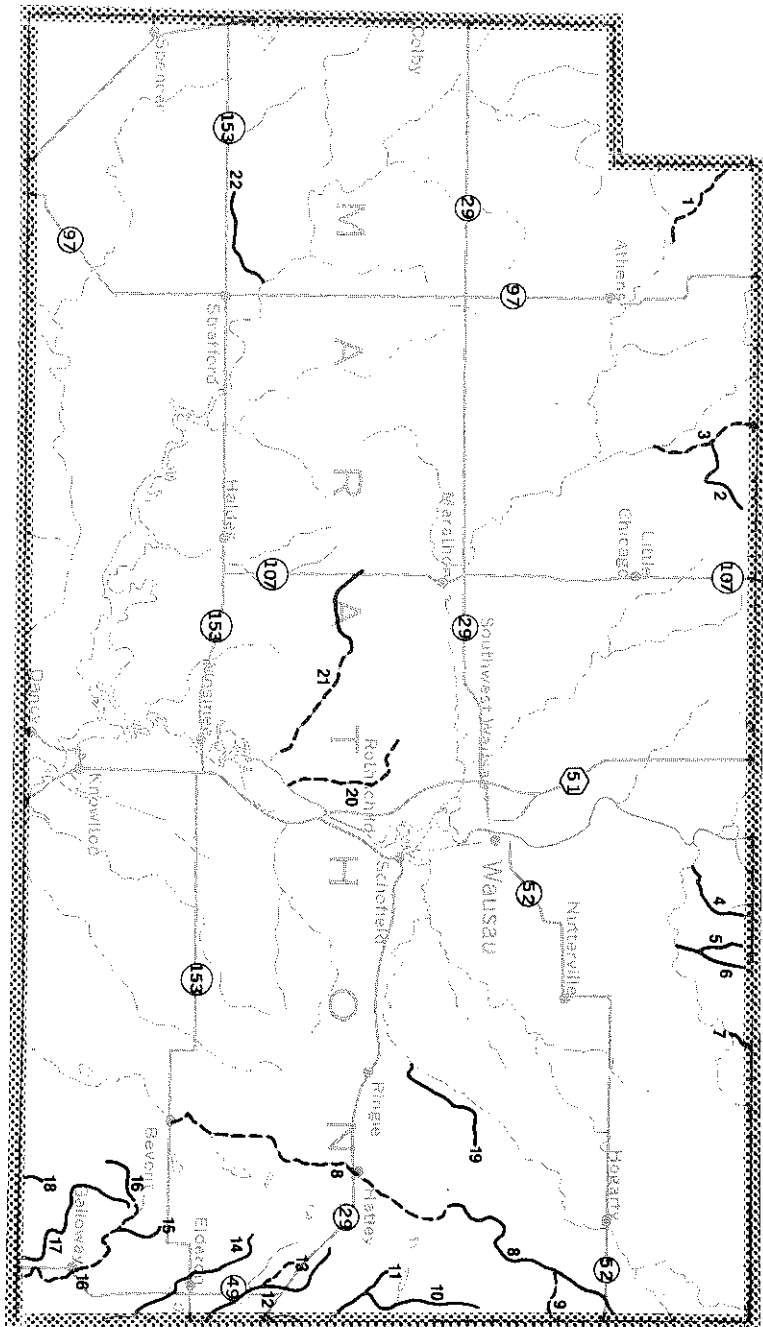
LINCOLN



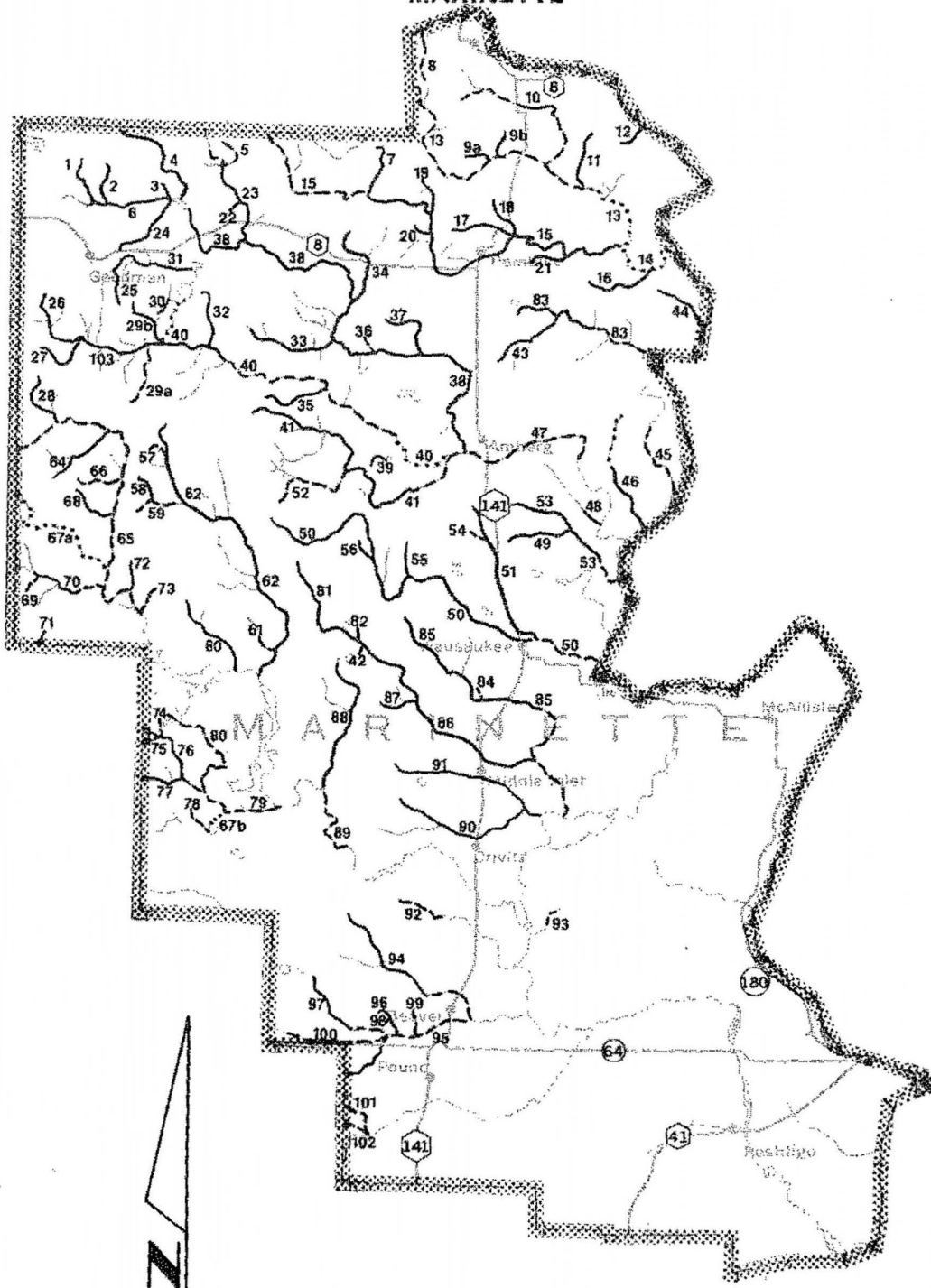
# MANITOWOC



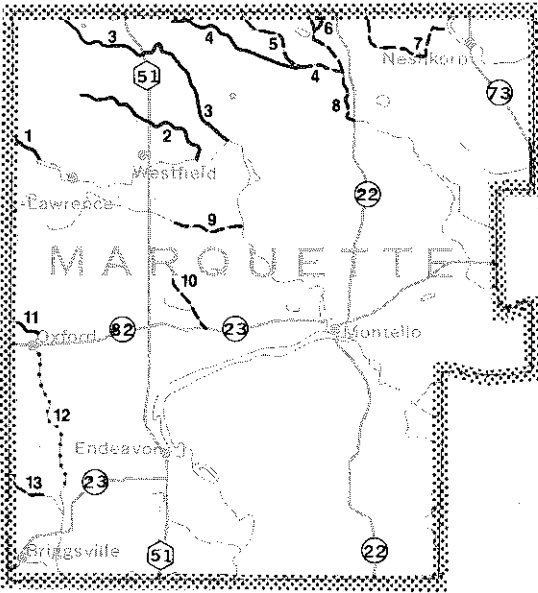
# MARATHON



# MARINETTE

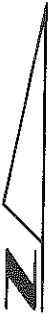
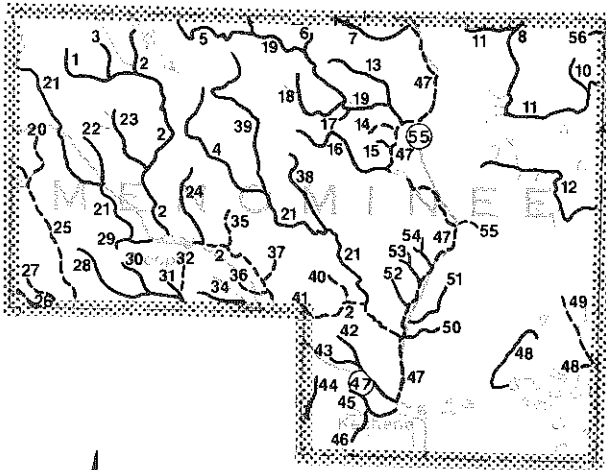


# MARQUETTE

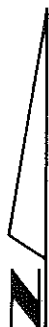
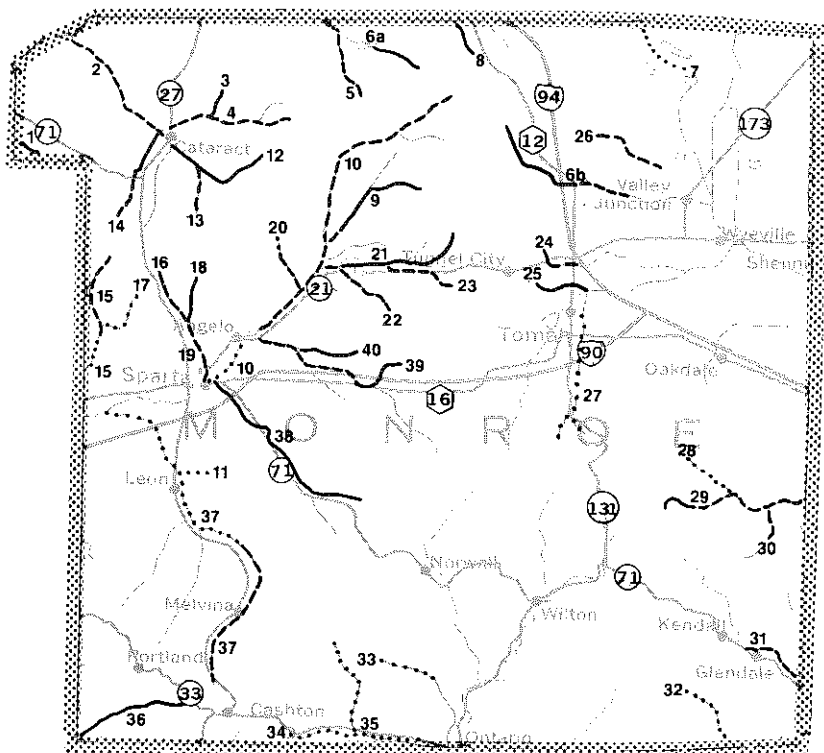




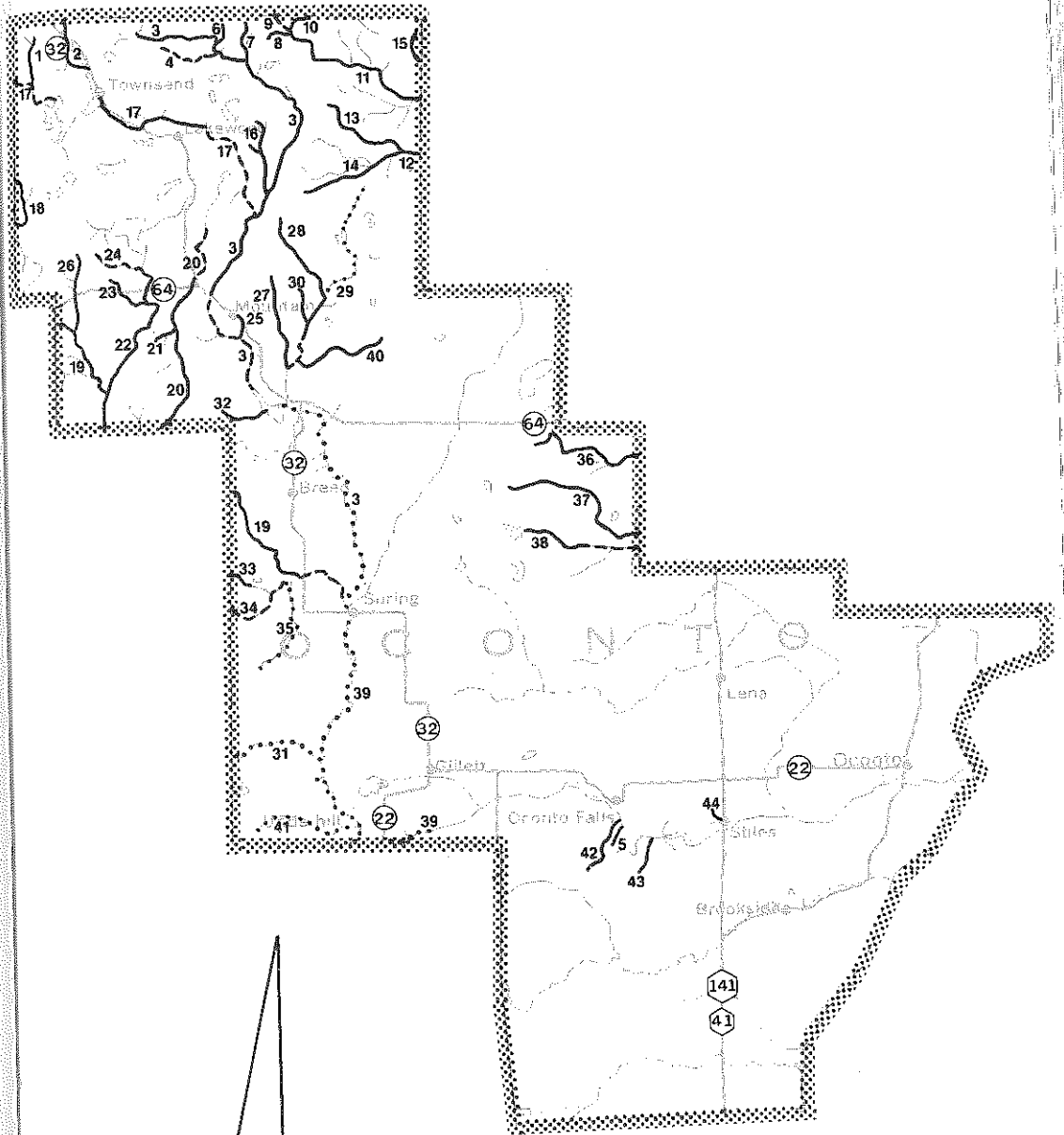
# MENOMINEE



# MONROE

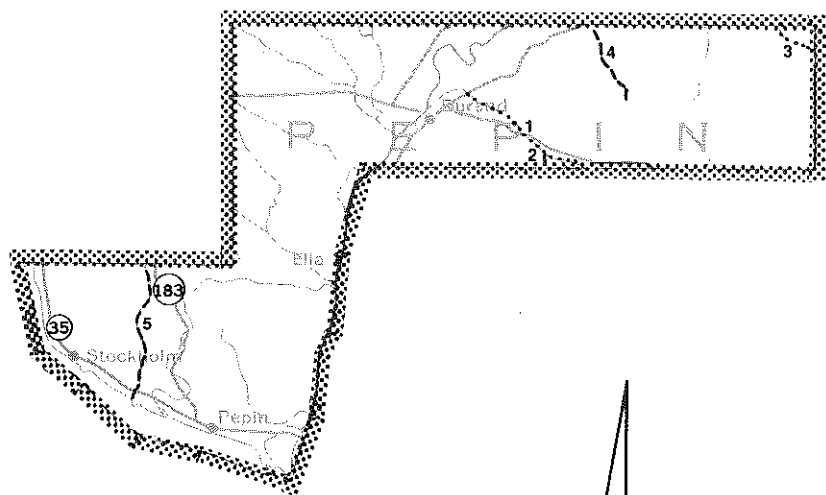


# OCONTO

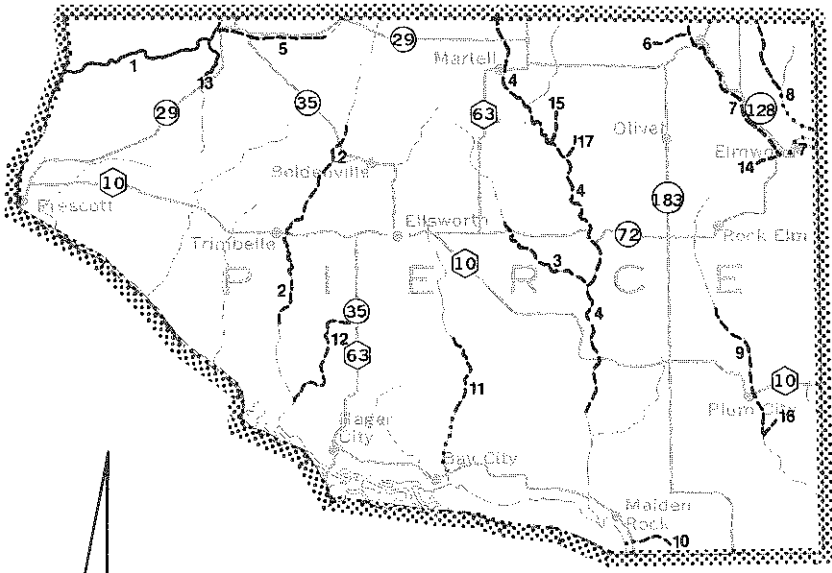




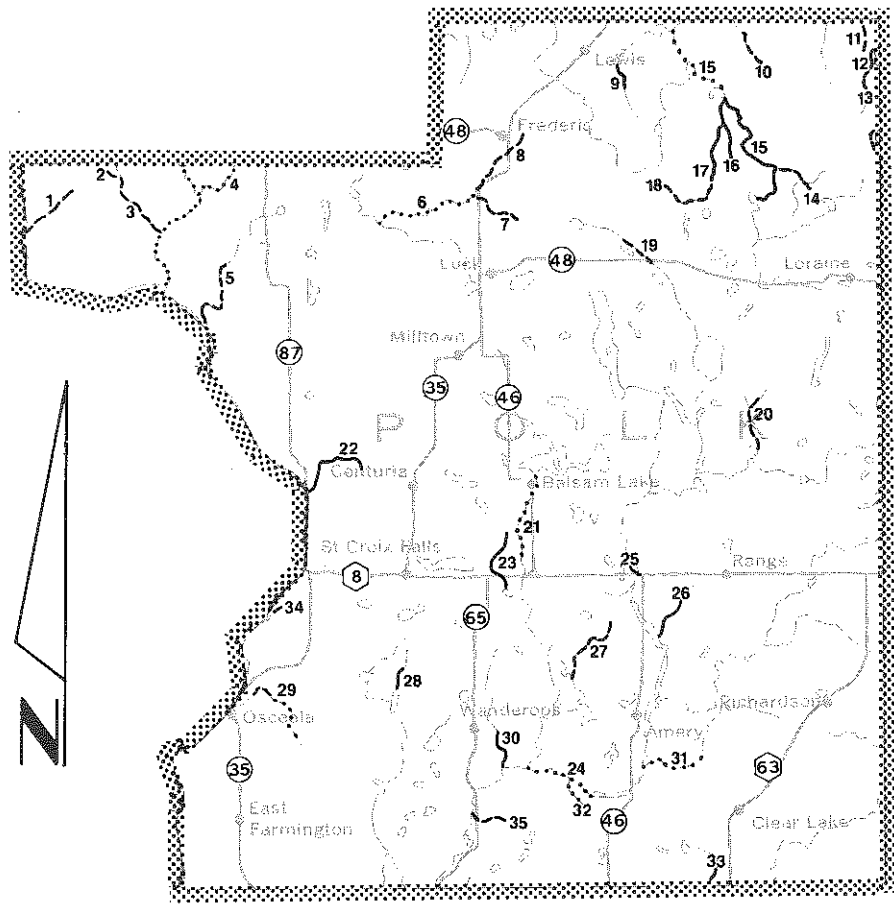
# PEPIN




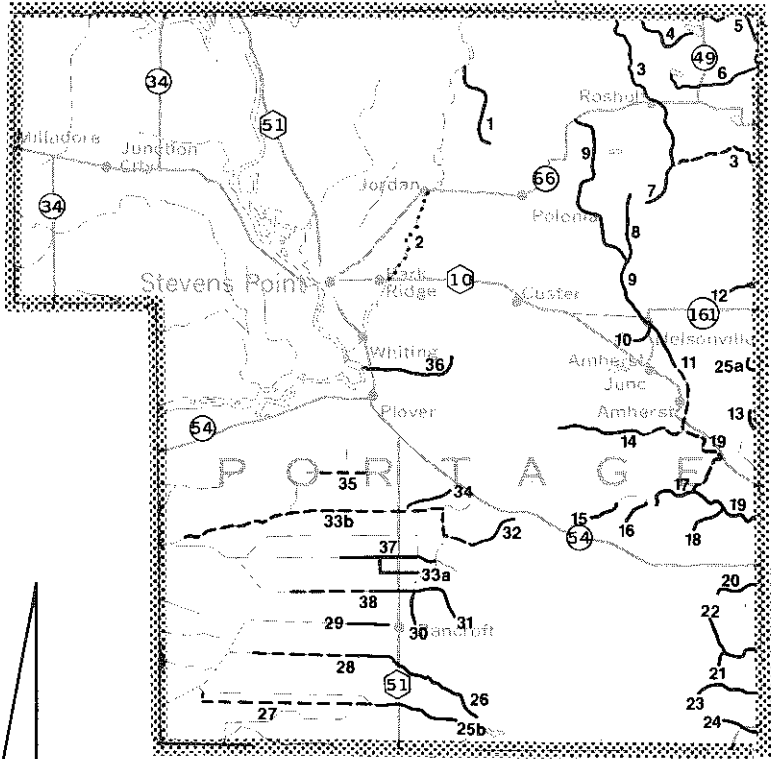
PIERCE



POLK

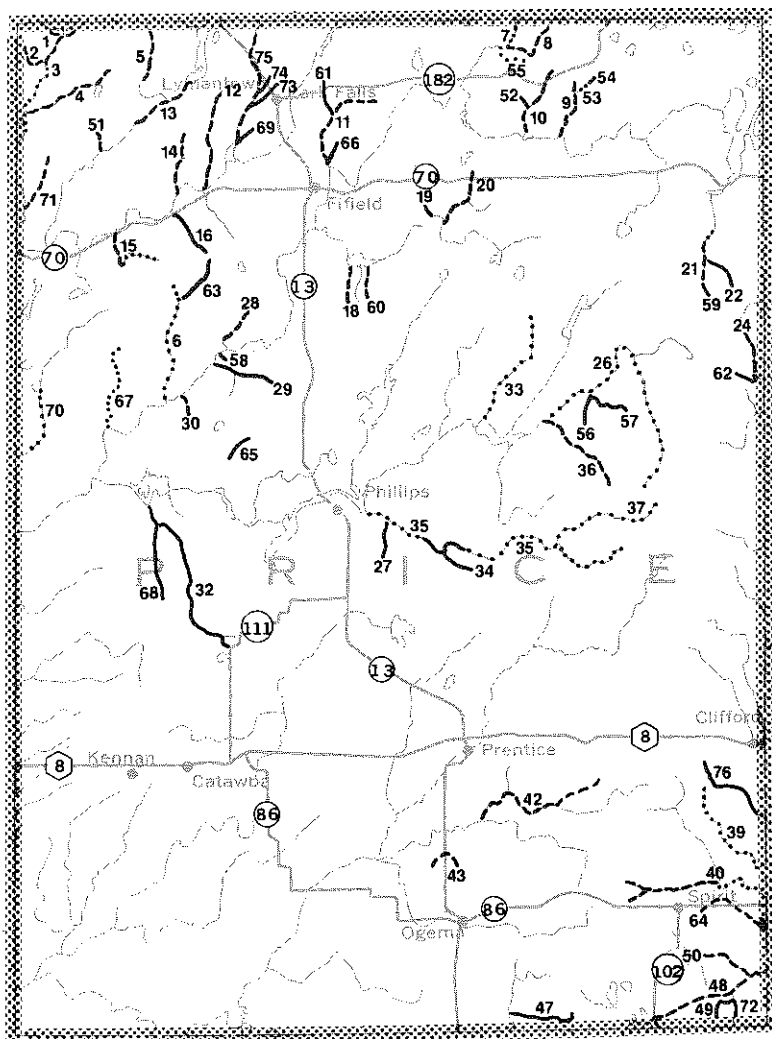


# PORTAGE

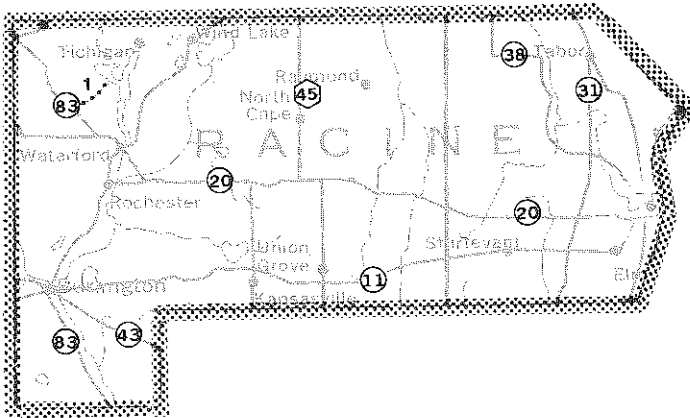




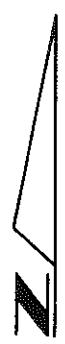
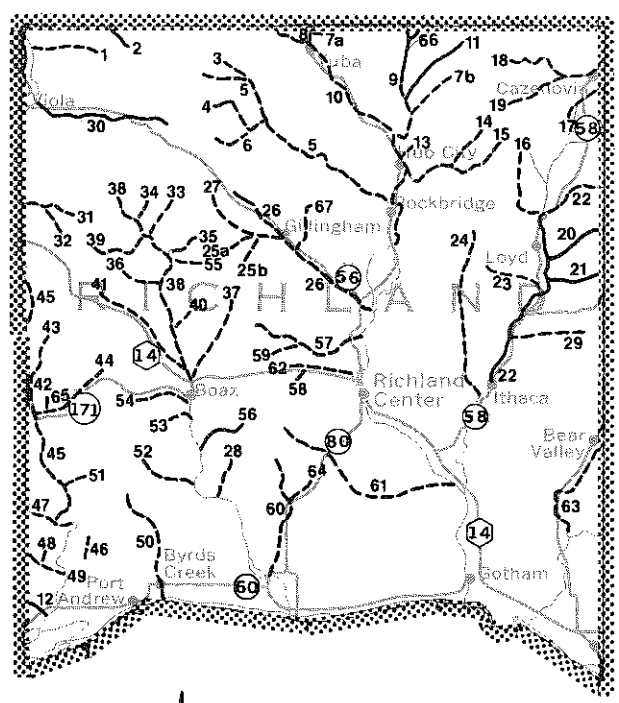
## PRICE




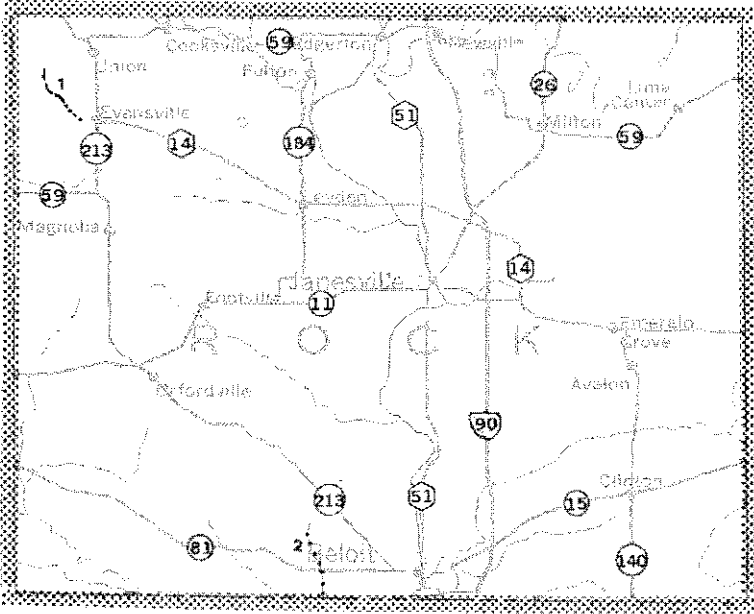
# RACINE



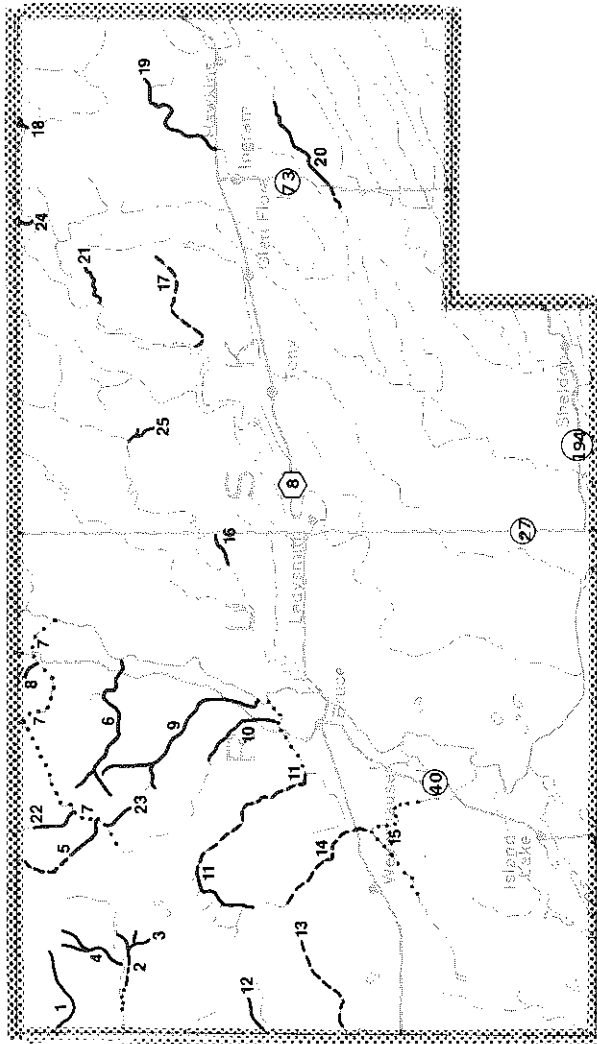
# RICHLAND




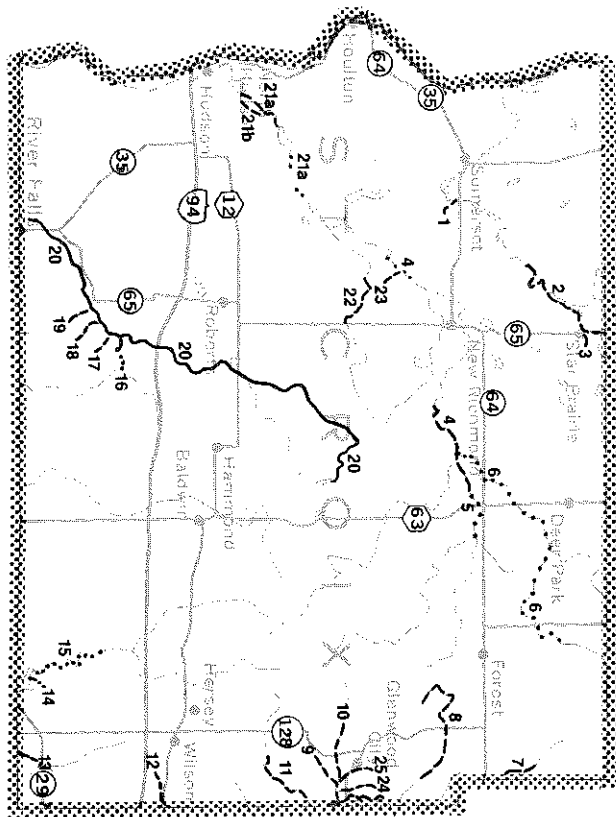
# ROCK



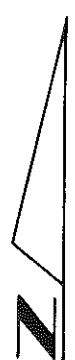
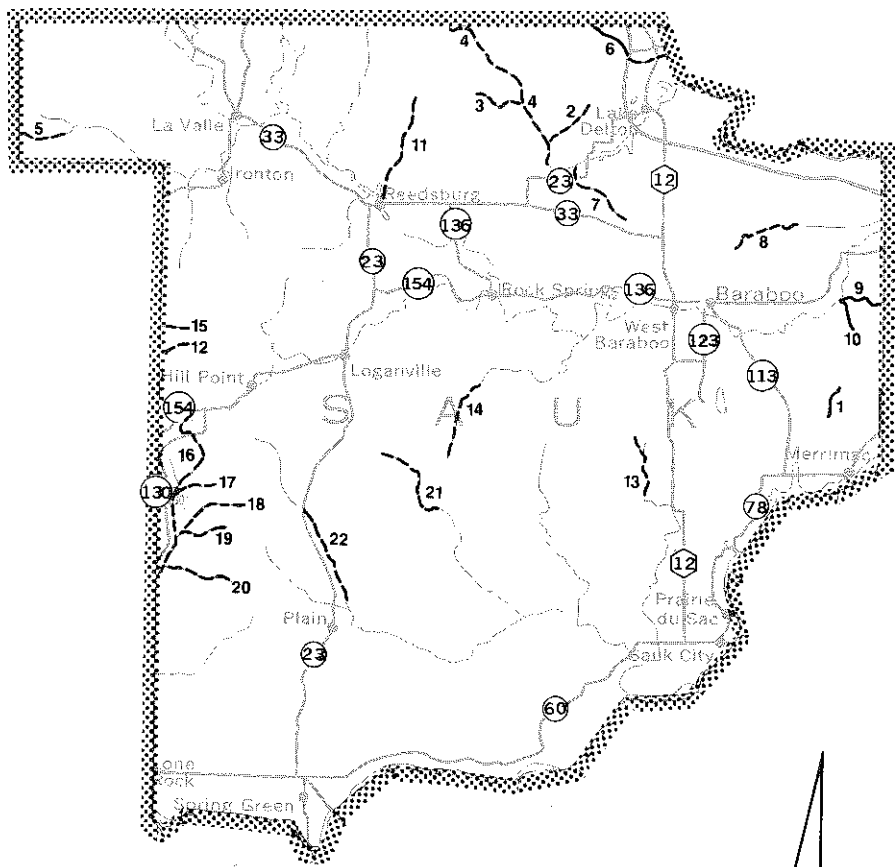
RUSK



# ST. CROIX



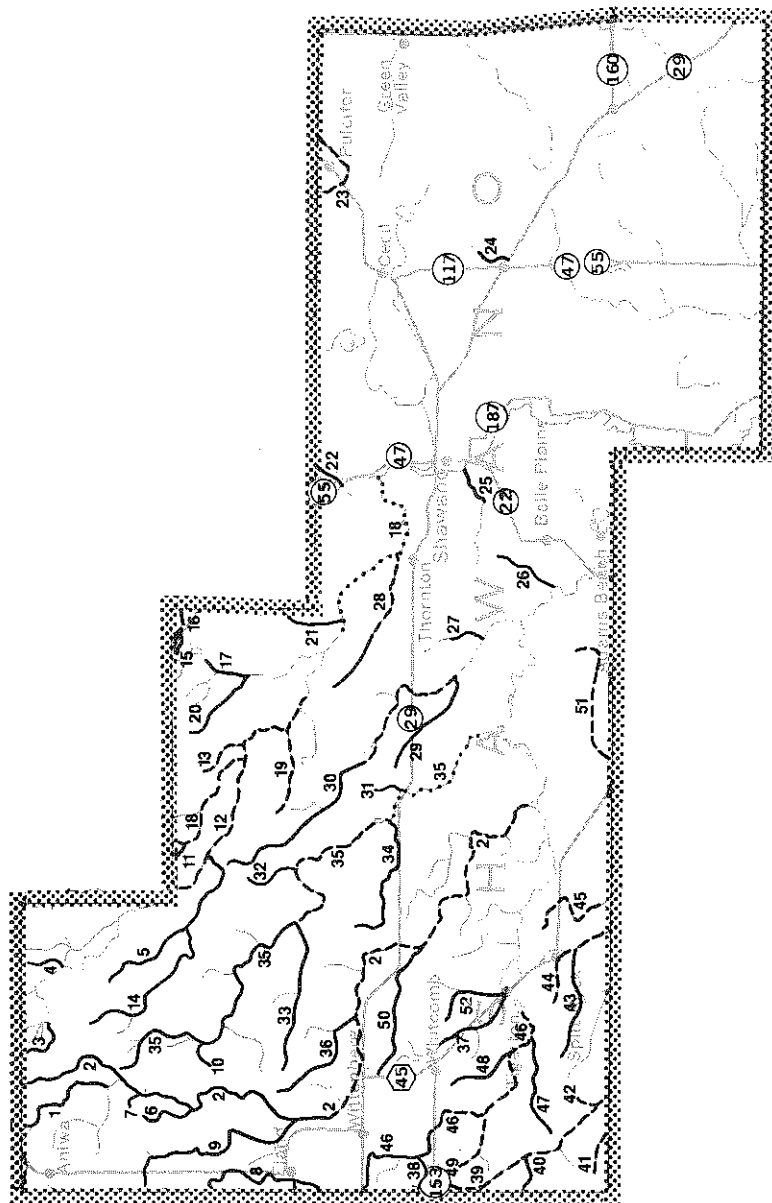
SAUK



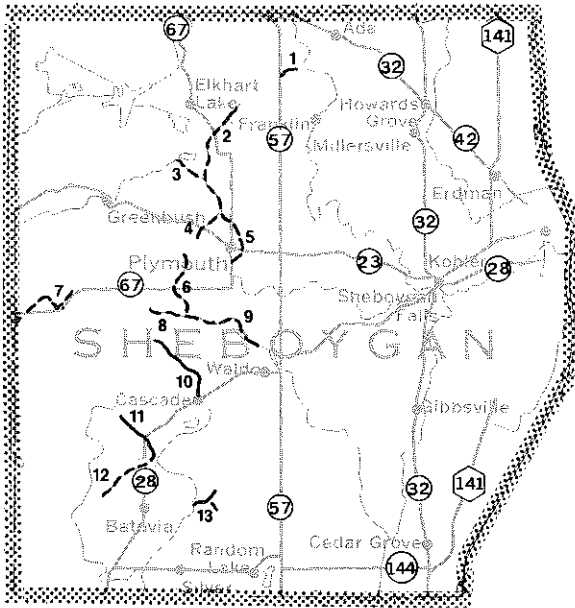




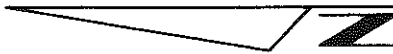
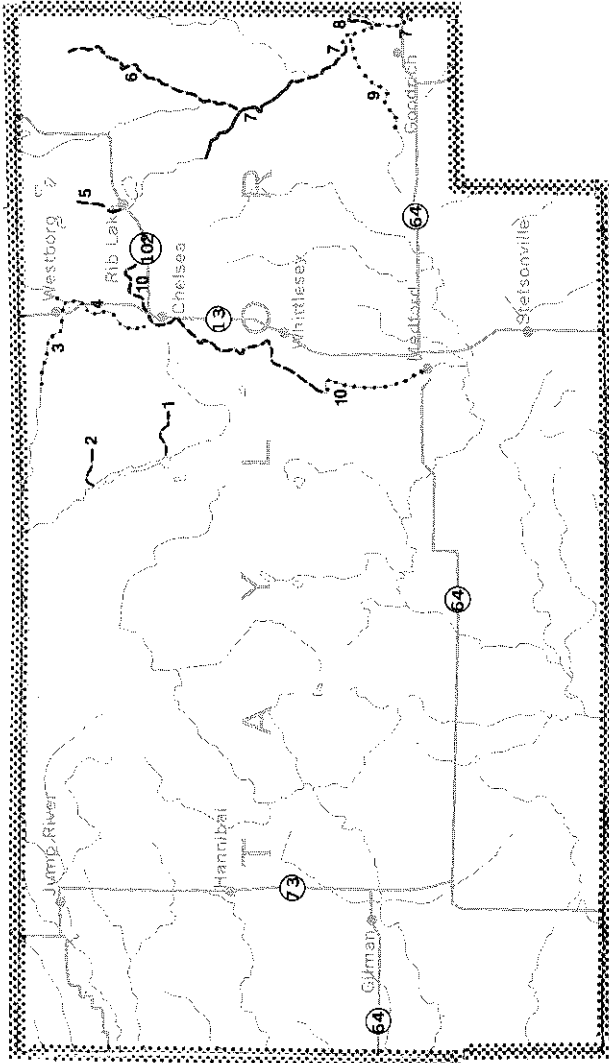
# SHAWANO



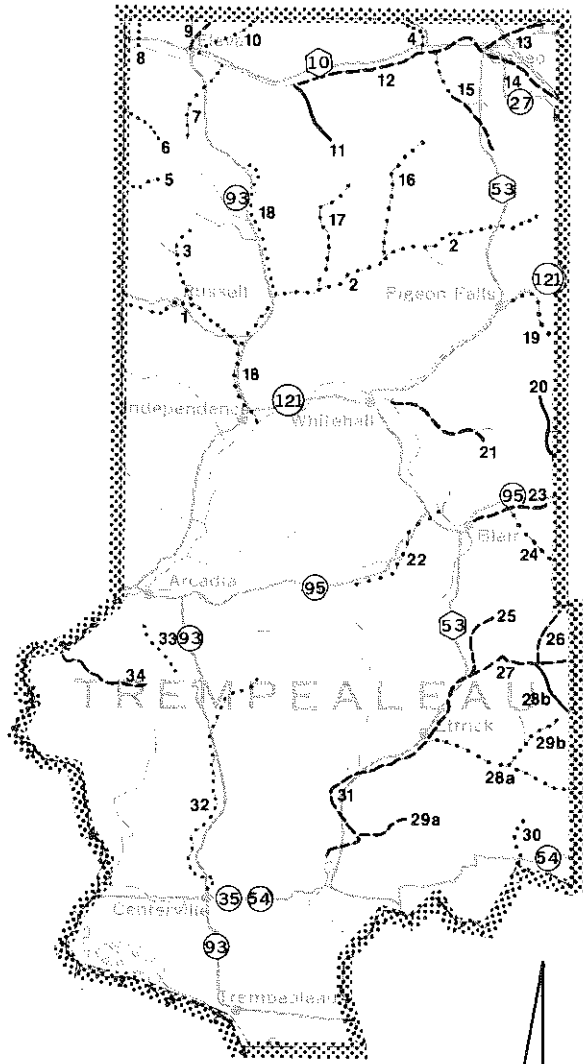
# SHEBOYGAN



TAYLOR

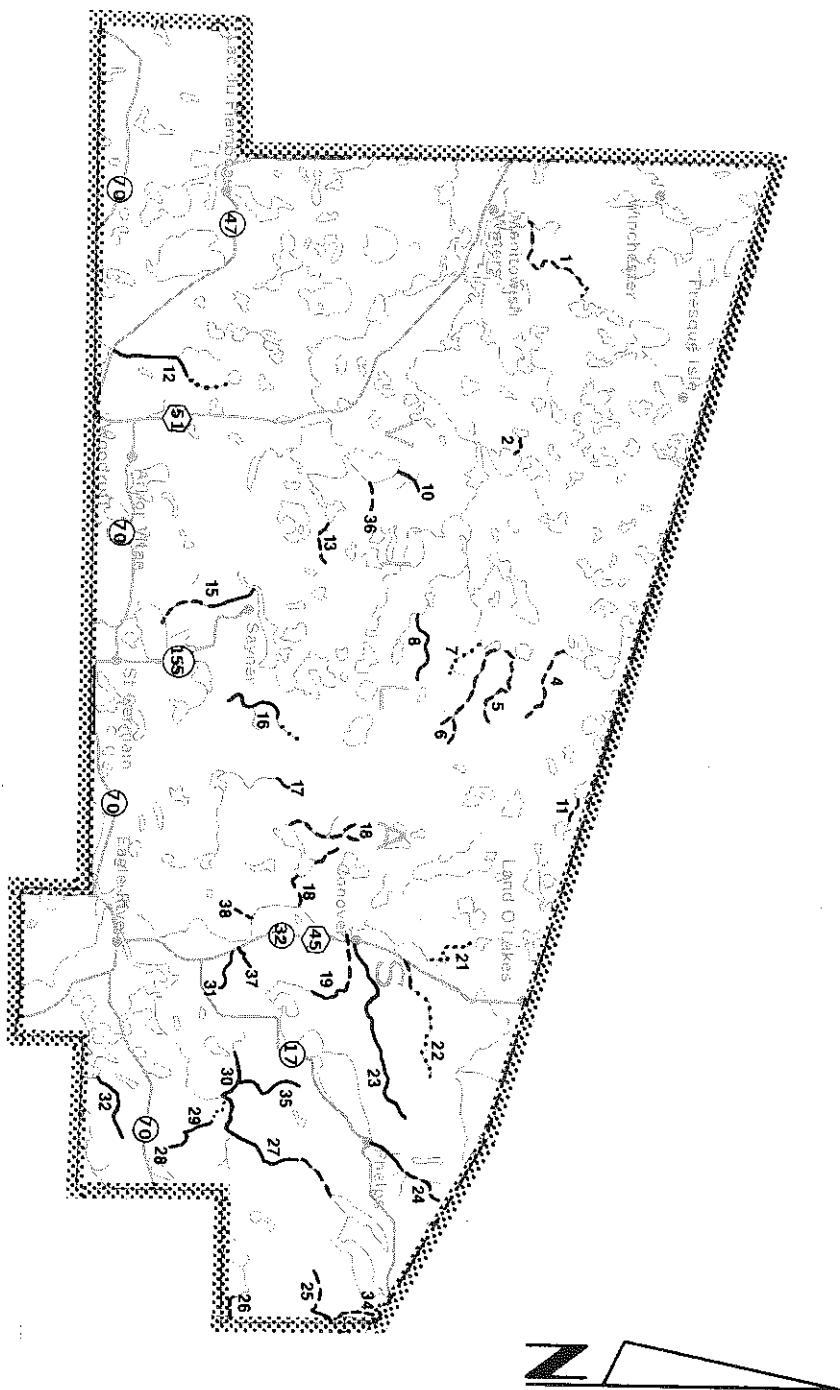


# TREMPEALEAU

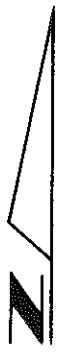
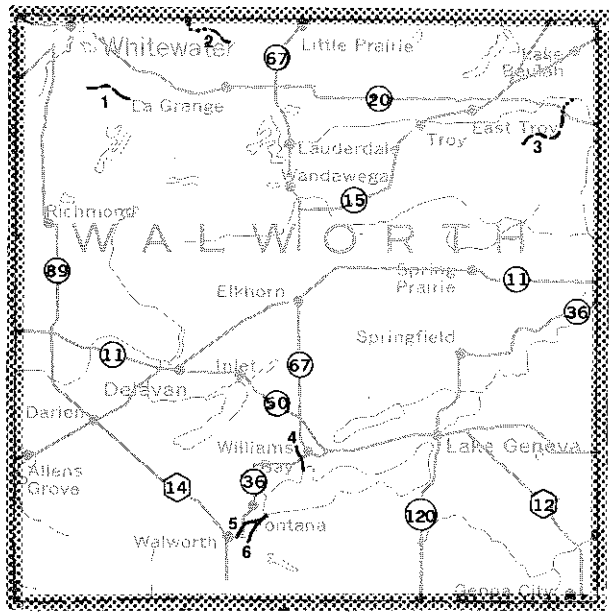




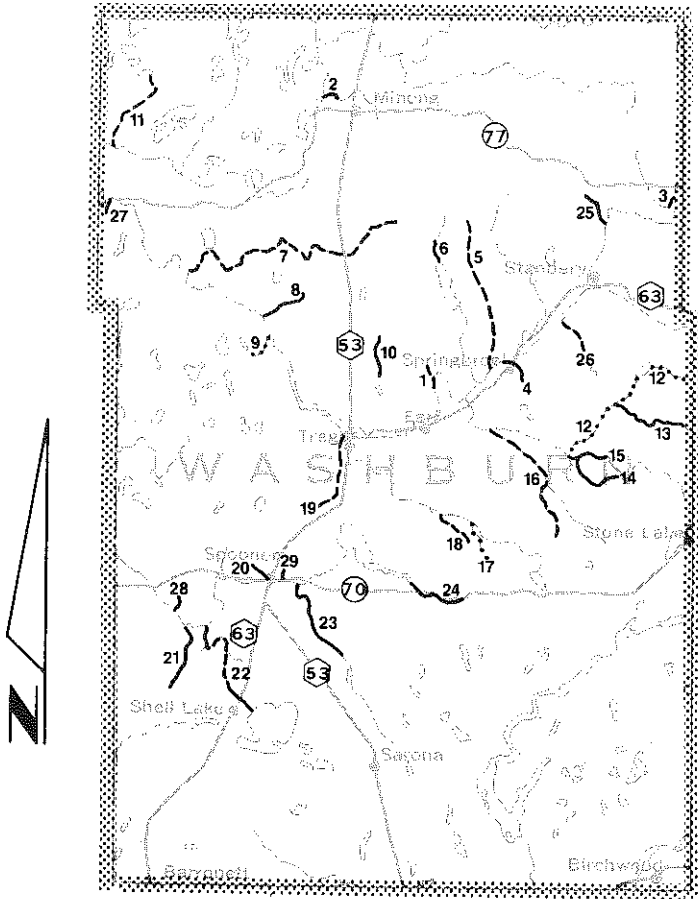
## VILAS



# WALWORTH

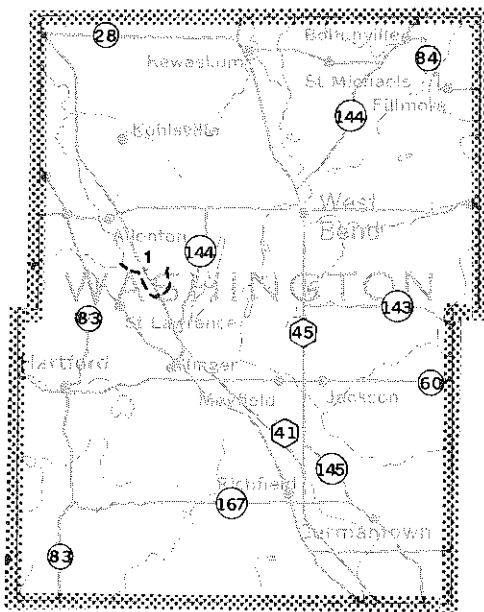


# WASHBURN



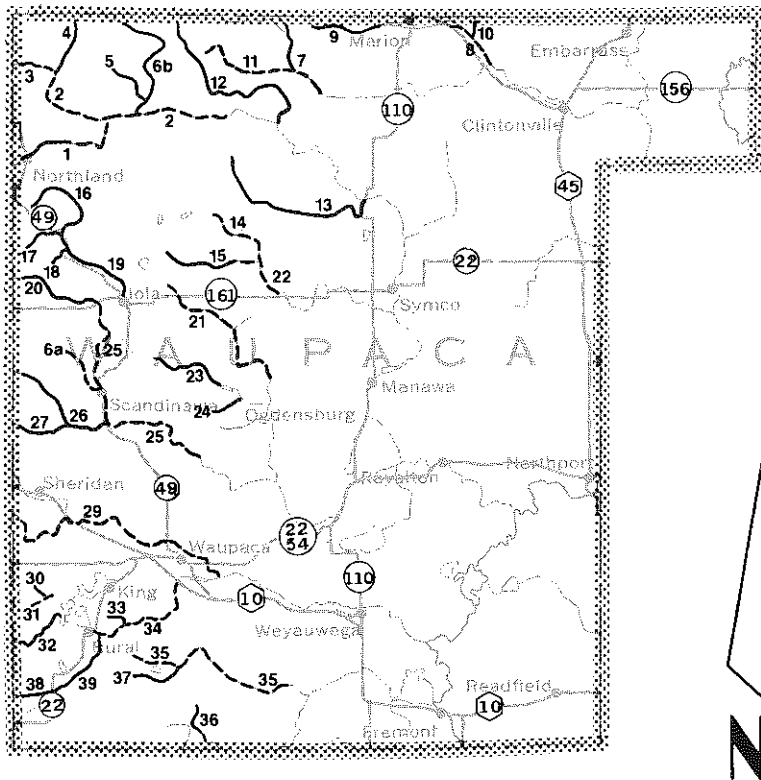


# WASHINGTON




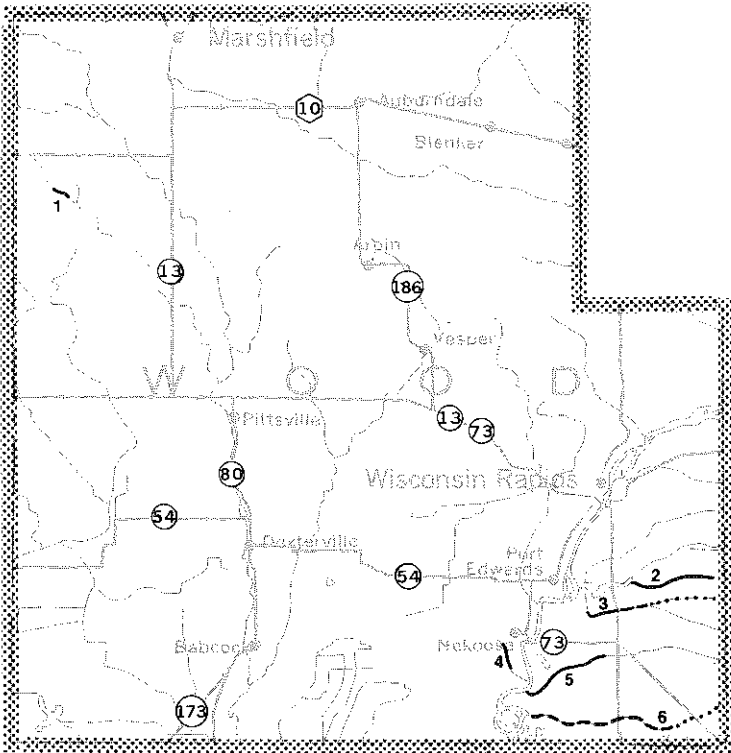


# WAUPACA





WOOD



STREAM NAME	PORTION TROUT WATERS	BROOK	BROWN	RAINBOW	CLASS I PORTION	MI.	CLASS II PORTION	MI.	CLASS III PORTION	MI.	PUBLIC LANDS
<b>ADAMS COUNTY</b>											
3	Big Roche-a-Cri Cr	Above Big Roche-a-Cri L	n	x	Upstream from CTH W	3.0	Downstream from CTH W	13.5			x
17	Big Spring Cr	Above dam on Big Spring Pond	n	n		2.0					
11	Campbell Cr (Reed Cr)	All	n	n	Upstream from Easton Pond	5.3					x
4	Carter Cr	Hwy 13 upstream	n		Upstream from CTH G	1.0	Downstream from CTH G	2.0	Remainder	5.6	x
1	Chester Cr	All	n			1.1					
14	Corning Cr	All	n	n		3.5					
8	E Castle Rock Ditch	All		x				3.3			
9	Fairbanks Cr	All	n			4.8					
6	Fordham Cr	All	n	n	n	6.0					
18	Gulch Cr (Witches Gulch Cr)	All	n			3.0					
7	Lawrence Cr	All	n			1.0					
2	Leola Ditch	CTH D upstream	x					5.5			
5	Little Roche-a-Cri Cr	Above Friendship L	n		10th Ave upstream to 8th Ave	2.0	Downstream from Hwy 21	4.3	11th Ave to 10th Ave	1.0	
12	Neenah Cr (Upper)	All		n		6.0					x
16	O'Keefe Cr (Widow Green Cr)	All		n				4.0			
15	Plainville Cr	All	n		Upstream from Hwy 13	2.2					
10	Risk Cr	Lower 2.5 mi	n				From Fairbanks Cr upstream to pond above 10th Dr	2.5			
13	White Cr	CTH Z upstream to Easton Dam		n				6.0			
<b>ASHLAND COUNTY</b>											
51	Augustine Cr	All	n		Above Augustine L Rd	4.0	Below Augustine L Rd	2.5			x
8	Bad R	Above Copper Falls Anad. Sp. up to Copper Falls-Coho, Chinook	n	x				8.0	Downstream from Cayuga	15.0	x
18	Ballou Cr	All	n		S11-12, T44N, R2W	2.4					
59	Bay Spg & Cr	All	x					0.3			
53	Bear Cr	All	n					1.1			
6a	Billy Cr S 2, T45N, R3W	All	n					0.4			
47	Bosner Cr (Rapid Cr)	All	x		Upstream from jct with feeder, S17	1.0	Upstream 3.0 mi from river	3.0			x
3	Brunsweller R	Beaver Dam L to Hwy 13	n	n	x		Area around Spring Brook Feeder	5.0	Upstream from Hwy 13	9.4	x
26	Brush Cr	Anad. Sp.-Coho All	n		A	A		5.7			x
46	Butternut Cr	Above CTH F	x	x			Above Little Butternut L	2.7	CTH F to Little Butternut L	5.0	
13	Camp 4 Cr	All	n					1.4			
37	Camp 15 Cr	All	n					1.5			x

STREAM NAME	PORTION TROUT WATERS	BROOK	BROWN	RAINBOW	CLASS I PORTION	MI.	CLASS II PORTION	MI.	CLASS III PORTION	MI.	PUBLIC LANDS
<b>ASHLAND COUNTY Cont</b>											
19	City Cr & Pond	All	x					2.0			
48	Deer Cr & Feeders	All	x					6.9			x
17	Devils Cr	All	n	n	n	5.9					
34	Ding Dong Cr	All	n							9.5	x
43	Dorn's Cr		n				½ mi downstream from Bullhead L	2.0	Below dead end rd S25-36	2.0	x
56	Dryden Cr		n				Upper section	4.4			x
50	Chippewa R (E Fk)	Upstream from Sells L	x				2.0 mi above & below rd S9, T42N, R1E	4.0	Above Sells L	9.3	x
11	Feldcher Cr	All	n					1.0			
29	Frames Cr	All	n					1.7			x
14	Gehrman Cr	All	n					0.5			
16	Gulley Cr	All	n					2.4			
24	Happy Cr	All	n					3.4			
22	Hardscrabble Cr	All	n							1.8	
45	Hildebrandt Cr (Tributary to Butternut Cr)	All	n			1.6					
23	Iron R	McCarthy L to Bad R	n	n			Upstream from Bad R	4.0	Downstream from McCarthy L	2.8	x
41	Kemp Cr & Spgs	All	n					0.5			
39	Kenyon Cr & Spgs	All	n					0.5			
57	Knab Cr	Below Knab L	n					1.6			x
20	Krause Cr	All	n			3.2					x
54	Magee Cr	All	x							10.7	x
1	Marengo R	From Bad R to co line	n	n						20.6	x
		Anad. Sp.			A	A					
33	McCarthy Cr	All	n					6.9			x
55	Meyers Cr	All	n							3.6	x
58	Minnie Cr	All	n					2.8			x
27	Minnow Cr	Above Meder L Rd	n					1.6			x
63	Montreal Cr	All	x					6.1			
28	Morgan Cr	All	n	n				3.4			x
36	Muskellunge L Feeder	All	n					0.8			x
44	Pine Cr	All	n			5.5					
60	Potato R	All	n	n	n					11.0	x
		Anad. Sp.			A	A					
38	Reins Cr	All	n					1.3			x
62	Rocky Run Cr	All	n							1.9	
15	Scott-Taylor Cr	All	n					1.6			
42	Sheridan Cr	All	n					1.0			x
49	Silver Cr (Agenda Cr)	All	n					2.4			x
5	Silver Cr (Ashland Cr)	All	n	n	n		S Hwy 13	3.0	N Hwy 13	4.0	
31	Spring Br	All	n			5.7					x
25	Squaw Cr	All	n					3.4			x

STREAM NAME	PORTION TROUT WATERS	BROOK	BROWN	RAINBOW	CLASS I		CLASS II		CLASS III		PUBLIC LANDS
					PORTION	MI.	PORTION	MI.	PORTION	MI.	
<b>ASHLAND COUNTY Cont</b>											
40 Spiller Cr	Downstream to Price Co line	n	n	n						5.0	
21 Tafelski Cr	All	n						0.6			
35 Torch R (E)	2.0 mi S of Hwy 77	n								2.0	x
4 Trout Br	All	n	n	n			S Hwy 13	6.5	N Hwy 13	2.3	x
2 Troutmere Cr	All	n	n		1.6						
12 Tyler Fks	All	x	n	n	1.0	Around Gehrman Cr	Upstream to Iron Co	5.6			x
7 Vaughn Cr	All	n					Above rd crossing S9	3.0	Below rd crossing S9	3.9	x
61 Waboo Cr	Anad. Sp. All	n		A				1.1			x
32 Whiskey Cr	Above Tea L outlet	n						1.0			x
6b White R	Up to White R Fl Anad. Sp.		A	A				14.0			
52 Willerth Cr	All	n						4.7			x
10 Winks Cr	All	n						1.9			
<b>BARRON COUNTY</b>											
4 Brill R	Above road middle S13, T36N, R11W	n	x					2.5			
16 Brown Cr	All	n			2.5	Headwater to middle S17	Middle S17 to mouth	1.5			
25 Conners Cr	All	n						1.1			
21 Dority Cr	All	n	n		4.4						
12 Engle Cr & Spg	All	n			3.8						x
15 Four Mile Cr	Middle S8, T33N, R12W, downstream to mouth	n						5.0			
26 Hay R (S Fk)	Below CTH A	n						2.4			x
13 Hickey Cr	All	n			2.4	Upstream from Hwy 48	Hwy 48 to mouth	3.0			x
23 Jones Cr	All	n			2.2			1.5			
2 Little Bear Cr	Downstream from west S line S25, T36N, R12W	n						1.5			
17 Moose Ear Cr	Above S23, T33N, R10W	n	n		1.0	0.5 mi upstream and downstream from Hwy 8	Remainder	6.2			x
6 Pine Cr (Upper, E Br)	All	n	n					3.5			x
5 Pine Cr (Upper, N Br)	Middle S11, T32N, R12W to S35, T33N, R12W	n						2.5			x
28 Pine Cr (Upper)		n	n		2.5	Upstream from east edge S10, T32N, R12W	Downstream from east edge S10	1.0			x
27 Pine Cr (Lower)	Downstream from Hwy 25		x							2.1	
18 Pine Cr (Lower, Sfk)	All			x						2.1	
19 Pigeon Cr	Lower 0.4 mi	n						0.4			
10 Pokegama Cr	Mouth of German Cr upstream to Silver Cr	n	x					6.2			
11 Rice Cr	Upstream from NW ¼ NW ¼ S23, T34N, R11W	n	n		1.0						



STREAM NAME	PORTION TROUT WATERS	BROOK	BROWN	RAINBOW	CLASS I PORTION	MI.	CLASS II PORTION	MI.	CLASS III PORTION	MI.	PUBLIC LANDS
<b>BARRON COUNTY Cont</b>											
7	Rock Cr	All	n	n			S4, T34N, R10W upstream	4.5	Downstream from S4	1.5	x
8a	Roux Cr	All	n					1.0			
8b	Silver Cr S6, T34N, R10W	All	n	n				4.1			x
29	Silver Cr S1, T32N, R14W	All	n			2.8					x
20	Spring Cr S29, T32N, R12W	S17, T32N, R12W	n					0.5			
9	Spring Cr S35, T35N, R11W	From S26, T35N, R11W to Roux Cr	x					0.7			
22	Turtle Cr	From 0.75 mi above CTH D to CTH A		x						6.8	x
3	Tuscobia Cr	All	n			1.0					
24	Vance Cr	All	n	x	Upstream from rd crossing S36, T32N, R14W	2.0	From rd crossing to co line	1.2			
14	Vermillion Cr & Spg L	Above Vermillion L	n					1.0			
1	Yellow R	CTH B downstream to Barron Fl	n	x	From mid NW ¼ S19, T35N, R12W thru S18, also portion of stream in S29	3.3	Remainder	5.8	Upstream from Barron fl thru S5, T34N, R12W	3.6	x
<b>UNNAMED STREAMS</b>											
30	Cr 3-6, T34N, R10W	All	n	n				3.8			
<b>BAYFIELD COUNTY</b>											
18	Bark R	All	n	n	n	5.6					x
98	Bearsdale Cr & Spgs	Anad. Sp.-Coho	A	A	A					2.0	x
93	Big Br	All	n	n		6.5					x
36	Birch Run Cr	All	n			0.8					x
86	Blazer Cr	All	n					2.3			x
58	Bolen Cr	All	n	n		1.4					x
55	Bono Cr	Downstream from east end of S15	n	n	n			2.5			
34	Brickyard Cr	All	n					2.6			
89	Cap Cr	All	n	n						4.6	x
87	Castle Cr	All	x							4.1	x
88	Castle Cr	All	n							3.3	x
33	Chicago Cr	From L Superior up to Hwy 13	n					1.9			x
15	Cranberry R	All	n	n	x	6.2					x
16	Cranberry R (E FK)	All	n	n	n	7.2					x
		Anad. Sp.-Coho	A	A	A						

STREAM NAME	PORTION TROUT WATERS	BROOK	BROWN	RAINBOW	CLASS I		CLASS II		CLASS III		PUBLIC LANDS
					PORTION	MI.	PORTION	MI.	PORTION	MI.	
<b>BAYFIELD COUNTY Cont</b>											
17 Cranberry R Trib (E Fk) S26, T50N, R7W	All	n	n	n	All	2.7					x
6 Dahl Cr	Anad. Sp. All	A	A	A		2.6					x
8 DeChamps Cr	All	n	n	n		2.3					x
7a DeChamps Cr Trib S32, T48N, R8W	All	n	n			0.4					
71 Eighteen Mile Cr & Spgs	All	n	n			13.4					x
70 Eighteen Mile Trib S9, T44N, R6W	All	n	n			0.7					x
47 Fish Cr (Eileen Cr)	All		x	x				0.9			
1 Fish Cr (Oulo Cr)	Anad. Sp.-Coho Upstream from CTH B to co line	n		A				2.8			x
49 Fish Cr (N)	Anad. Sp. All	A									
53 Fish C Trib (N) S23, T47N, R6W	All	n	n	n	Hwy 2 downstream to S18	9.1	S18 to Fish Creek	8.3			x
90 Five Mile Cr	Anad. Sp. All	n	n	A						2.1	
12 Flag R	All	n	n	x	South of town rd S27, T50N, R8W	8.7	North of town rd S27, T50N, R8W	4.1			x
13 Flag R (E Fk)	Anad. Sp.-Coho All	n	n	n		3.8					x
42 Four Mile Cr	Anad. Sp. All	A	A	A		4.7					x
100 Hanson Cr	Anad. Sp.-Coho Lower 2.9 mi	n	n	A						2.9	x
79 Hawkins Cr	S1 to Morgan Cr	n	n			3.5					x
7b Hill Cr	All	n	n	n		2.8					x
3 Iron R	All	n	x	n			From headwaters to jct Muskeg Cr and below Orienta FI.	15.7	Jct Muskeg Cr down to Orienta FI	4.0	x
4 Iron R (E Fk)	Anad. Sp. up to Orienta Dam-Coho All	n	n	A		12.6					x
65 Jader Cr	All	n	n					3.0			x
62 Johnson Cr & Spgs	All	x								2.5	x
57 Kern Cr	All	n	n					1.2			x
14 Lenawee Cr	Lower 1.0 mi to outlet	n				1.0					x
94 Little Br	All	n				1.0					x
51 Little Pine Cr	All	n	n	n		1.3					
40 Little Sioux R	Anad. Sp.-Coho All	n	A	A		6.0					x
68 Long L Br	Anad. Sp.-Coho Below Drummond L to White R	n	n	A		12.0					x

STREAM NAME	PORTION TROUT WATERS	BROOK	BROWN	RAINBOW	CLASS I		CLASS II		CLASS III		PUBLIC LANDS	
					PORTION	MI.	PORTION	MI.	PORTION	MI.		
<b>BAYFIELD COUNTY Cont</b>												
63	Long L Br Trib: S17, T45N, R6W	All	n	n		0.3						
64	S16, T45N, R6W	All	n	n		1.3						x
67	S27, T45N, R7W	All	n	n		1.6						x
66	S22, T45N, R7W	All	n	n		0.2						x
20	Lost Cr No 1	All	n	n					3.4			x
19	Lost Cr No 2	Anad. Sp.	A	n					4.3			x
77	Marengo R	All	A	n								x
			x	n			Above Marengo L	12.2		Below Marengo L to co line	12.0	x
80	Marengo R Trib: S3, T44N, R5W	All	n	n		0.8						x
81	S17, T44N, R5W	All	n	n		2.5						x
82	S20, T44N, R5W	All	n	n		1.3						x
83	S21, T44N, R5W	All	n			1.5						x
76	S9, T45N, R5W	All	n			3.0						
11	Middle Cr	All	n	n	n	2.7						x
78	Morgan Cr	All	n	n	n				2.6			
96	Mulligan Cr	All	n	n	n						3.4	x
5	Muskeg Cr	All	n	n	n				9.5			x
92	Namekagon R	From CTH M crossing down to co line	n	x					9.0			x
39	Onion R	All	n	n	n	4.0						x
		Anad. Sp.-Coho & Chinook	A	A	A							
38	Onion R Trib S31, T50N, R4W	All	n	n	n	2.5						x
		Anad. Sp.	A	A	A							
95	Ounce R	All	x	n	n						11.2	x
37	Pikes Cr	All	n	n	n	7.7						x
		Anad. Sp.-Coho & Chinook	A	A	A							
35	Pikes Cr (N)	All	n	n	n	5.0						x
		Anad. Sp.-Coho.	A	A	A							
52	Pine Cr	All	n	n	n	3.4						
		Anad. Sp.-Coho	A	A	A							
50	Pine Cr Trib S10, T47N, R6W	All	n	n	n	1.4						
		Anad. Sp.	A	A	A							
73	Pre-emption Cr	All	n	n					5.6			x
31	Raspberry R	Upstream from L Superior to town rd crossing S2	n	n					1.0			x
		Anad. Sp.	A	A								
32	Raspberry R Trib: S11, T51N, R4W	All	n								1.4	x
2	Reefer Cr	Headwaters downstream to S32, T49N, R9W	n			3.5						

STREAM NAME	PORTION TROUT WATERS	BROOK	BROWN	RAINBOW	CLASS I PORTION	MI.	CLASS II PORTION	MI.	CLASS III PORTION	MI.	PUBLIC LANDS
<b>BAYFIELD COUNTY Cont</b>											
30	Sand Bay Trib S6, T51N, R4W	All	n	n		1.5					
29	Sand R	Anad. Sp. 1 mi above Hwy 13 downstream to Sand Bay	A n	x n				4.0			x
28	Saxine Cr	All	n	n		2.4					x
27	Saxine Cr Trib S30, T51N, R5W	All	n	n					2.3		x
10	Schacte Cr (Miller Cr)	All	A n	n n		4.0					x
99	Shunenberg Cr & Spgs	All	x					1.0			
41	Sioux R	All	n	n	x CTH C upstream	4.0	CTH C to lake	8.0			x
43	Sioux R. Trib: S32, T49N, R5W	Anad. Sp.-Coho & Chinook All	A n	A n				1.6			x
44	S7, T48N, R5W	All	A n	n n					2.7		
22	Siskiwit Bay Trib S34, T51N, T6W	All	A n	A		1.0					
101	Siskiwit R	All	n	n	n From spring source in S24 downstream to Siskiwit Falls	5.1	Siskiwit Falls downstream to L Superior	0.5			x
102	Siskiwit R Trib S24, T50N, R6W	Anad. Sp. up to Siskiwit Falls All	A n	A					1.3		x
24	Slaughter House Cr E 1/2 S12, T47N, R5W	All	n	n		1.0					
91	Spring Cr (Cable Cr) T43N, R7W	All	n	n				1.3			
25	Squaw Bay Trib S23, T51N, R6W	All	n	n		1.0					
26a	Squaw Cr	Anad. Sp. All	n	n	A n	2.0					
26b	Squaw Cr Trib S25, T51N, R6W	All	n	n	A n				1.1		
69	Tader Cr	All	n	n		1.2					
97	Tars Cr	All	n	n					3.1		x
45	Thompson Cr	All	n	n	n	3.4					x
9	Townsend Cr	Anad. Sp.-Coho All	A n	A n	A n	1.1					

STREAM NAME	PORTION TROUT WATERS	BROOK	BROWN	RAINBOW	CLASS I		CLASS II		CLASS III		PUBLIC LANDS
					PORTION	MI.	PORTION	MI.	PORTION	MI.	
<b>BAYFIELD COUNTY Cont</b>											
72 Twenty Mile Cr	All	n	n		Upstream from Hwy 63	6.0	From Hwy 63 to Long Lake Branch	3.2			x
75 Twenty Mile Cr Trib: S1, T44N, R6W	All	n								0.4	x
74 S7, T44N, R5W	All	n								0.8	x
85 Whiskey Cr	All	n	n				Coffee L up-stream to co line	0.6	Coffee L downstream to Marengo R	1.5	x
84 Whiskey Cr Trib S12, T44N, R5W	All	n				1.9					x
59 White R	All	n	x		Downstream to Pike's Br	2.0	Below Pike's Br	30.0			x
56 White R (E Fk)	All	n	n		Downstream from Delta L	1.0	Upstream from Delta L	1.3			
54 White R & Spgs (S Fk)	All	n	n			2.3					x
60 White R Trib NW/NE S26, T46N, R7W	All	n	n			0.5					
61 SW/NE, S26, T46N, R7W	All	n	n			0.5					x
46 Whittlesey Cr	Below N Fk to L Superior	n	n	n		4.0					
48 Whittlesey Cr (N Fk)	All	A	A	A	Rd crossing to S20 downstream	1.8	Upstream from rd crossing S20	1.0			
	Anad. Sp.-Coho	A	A	A							
<b>BROWN COUNTY</b>											
1 Hallars Cr	To S line of NW ¼ S9, T25N, R20E		x					1.8			
<b>BUFFALO COUNTY</b>											
13 Big Waumandee Cr	CTH U crossing S25, T22N, R11W upstream	x	x							6.0	x
9 Cook Cr	All	x	x							2.0	
11 Doelle Cr	All	x	x	x						2.3	
12 Eagle Cr	CTH G in NE ¼ of S33 upstream	x	x							10.0	
6 Elk Cr (Bennett Cr)	Gilmanton Bridge upstream	x	x							8.5	
8 Elk Cr (S Fk) (Lookout Cr)	Rd crossing E line of SE ¼ of NW ¼ of S22, T23N, R10W downstream	x								3.8	
3 Harvey Cr	From S line 9-10, T24N, R11W to co line		x							3.2	
7 Kilness Cr	All	x	x							3.8	
15 Little Bear Cr (North Br)	Above CTH F bridge crossing on E line of S1, T23N, R13W	x	x							2.9	
10 Little Waumandee Cr	CTH E at Cream upstream		x							10.5	
4 Peeso Cr (Ford, Hoyt Cr)	All		x							3.5	
5 Rossman Cr	All	x						3.0			

STREAM NAME	PORTION TROUT WATERS	BROOK	BROWN	RAINBOW	CLASS I		CLASS II		CLASS III		PUBLIC LANDS
					PORTION	MI.	PORTION	MI.	PORTION	MI.	
<b>BUFFALO COUNTY Cont</b>											
14 Tamarack Cr (Modena Cr)	From CTH J SW ¼ of NE ¼ of S23, T23N, R12W upstream	n	x				From CTH J crossing on W line of S14, T23N, R12W upstream	3.0	From CTH J SW ¼ of NE ¼ of S23, T23N, R12W upstream	1.5	
<b>UNNAMED STREAMS</b>											
16 Cr 5-2, T24N, R12W, (Newton Valley)	All	x						2.0			
17 Cr 5-9, T24N, R12W	All	x						2.0			
18 Cr 13-1, T24N, R11W (Armour Cr)	Town road in SE ¼ of NW ¼, S19, T24N, R10W upstream	n					All	2.6			
19 Cr 31-10, T24N, R12W	All	x								1.5	
<b>BURNETT COUNTY</b>											
5 Bear Br	All	n				0.5					
1 Benson Br	All	n				1.4					
18 Black Cr	All	n	n					1.6			x
31 Brant Br	All	n	n			0.4					
21 Clam R (N Fk)	Jct Kent Cr upstream	n	x		Headwaters to CTH H	5.0	CTH H downstream to Spencer L	14.0	Spencer L to Kent Cr	6.1	x
23 Clam R (S Fk)	All	n	n			3.6					x
13 Clemeng Cr	All	n	n			1.7					x
28 Cripple Cr	All	n	n					1.2			
7 Dody Br	All	n	n	n	Clam R Fl up to town rd	0.8	Town rd to headwaters	0.8			x
15 Dogtown Cr	All	n	n			1.6					x
3 East Br	All	n	n			0.3					
6 Ekdall Br	All	n	n			0.5					
9 Glendenning Cr	Headwaters to Wildlife Fl	n								0.5	x
30 Hay Cr (Grantsburg Cr)	S15, T38N, R19W, to Wood R	n						1.5			x
10 Hay Cr (Blaine Cr)	SE, S11, T42N, R15W to St Croix R	n				5.0					x
27 Indian Cr	All	n	n					2.9			
17 Jones Cr	All	n	n			1.2					x
4 Kettle Br	All	n	n			0.4					
22 Krantz Cr	All	n	n			0.9					
20 Montgomery Cr	All	x	n		Upstream from CTH H	1.0	CTH H to Bashaw L	2.5			
14 Moore Farm Cr	All	n				2.2					x
16 Nelson Cr	All	n				1.6					
11 Perkins Cr	All	n	n			5.9					x
2 Pine Br	All	n	n			0.4					
12 Rand Cr	All	n	n			2.6					x
24 Sand Cr	All	n	x		Outlet to S18, T37N, R14W	2.9	S18, T37N, R14W up to Barron Co line	3.8			x
8 Sioux Portage Cr	All	n				0.6					
26 Spencer Cr	All	n	n			0.5					
25 Spring Br	All	n	n			2.6					x
19 Spring Cr & Spg	All	x	n			2.2					x

STREAM NAME	PORTION TROUT WATERS	BROOK	BROWN	RAINBOW	CLASS I		CLASS II		CLASS III		PUBLIC LANDS	
					PORTION	MI.	PORTION	MI.	PORTION	MI.		
<b>BURNETT COUNTY Cont</b>												
29 Trade R (N Fk)	CTH O down-stream to Trade R		n								3.0	
<b>UNNAMED STREAMS</b>												
32 Unnamed Trib to Hay Cr S13, 14, T42N, R15W	All		n			0.8					x	
<b>CALUMET COUNTY</b>												
1 Stony Br	Upstream from NW ¼ NW ¼ S22, T18N, R19E			x							1.0	
<b>CHIPPEWA COUNTY</b>												
9 Big Elk Cr	All		n	n		2.2					x	
5 Como Cr	All		n	n		2.8						
3 Duncan Cr	Above L Como		n	n		8.5					x	
7 Eighteen Mile Cr	All		n	n		1.4						
8 Elk Cr	All		n	n		10.8					x	
11 Hay Cr (Ed-son Cr)	Headwaters to CTH MM		n	n				3.2				
6 Hay Cr (Woodmohr Cr)	All		n	x				6.0			x	
4 McCann Cr	All		n	n		13.2					x	
2 Sand Cr	All		n	n		6.0					x	
1 Spring Br	All		n	n		2.3					x	
12 Swan Cr	All		n	n		2.6						
10 Trout Cr (Wheaton Cr)	All		n	n		2.8						
<b>UNNAMED STREAMS</b>												
13 Creek 5-16	All T28N, R10W		n	n		1.8						
14 Creek 17-11	All T28N, R10W		n	n		1.5						
15 Creek 33-15	All T29N, R10W		n	n		1.7						
16 Creek 35-12	All T29N, R10W		n	n		2.5						
17 Creek 17-13	All T30N, R7W		n	n		1.2						
18 Creek 32-3	All T30N, R9W		n	n	n	1.4						
19 Creek 1-16	All T30N, R10W		n	n		1.0						
20 Creek 36-6	All T30N, R10W		n	n		1.0						
21 Creek 8-3	All T31N, R10W		n	n		1.5						
<b>CLARK COUNTY</b>												
2 Black Cr	All		x							6.6	x	
1 Dickison Cr	All		n	n			3.1				x	
4 Halls Cr (E Fk)	All		n	n			3.0					
3 Scott Cr	All		n	n			3.0				x	
5 Sterling Cr	All		x							3.5		
<b>UNNAMED STREAM</b>												
6 Creek 17-5	All T24N, R1E		n	n		2.7						
<b>COLUMBIA COUNTY</b>												
6 Duck Cr	Jennings Cr to CTH G		x	x							2.5	x
2 Durward Glen Cr (Prentice Cr)	All		x		Above Hwy 78	5.0			Remainder		4.0	
4 Hinkson Cr	All		n	n				4.0			x	
8 Jennings Cr	All		n	n				8.0			x	
1 Lodi Cr (Spring Cr)	Above Hwy 113 bridge S16-22, T10N, R8E.		x	x				6.0			x	
5 Rocky Run Cr	RR to Hwy 22		n	x	x		Below Hwy 22	6.0	Below S2		2.0	x
7 Roelke Cr	S30, T12N, R11E to mid Duck Cr		n	n		1.0						x

STREAM NAME	PORTION TROUT WATERS	BROOK	BROWN	RAINBOW	CLASS I		CLASS II		CLASS III		PUBLIC LANDS
					PORTION	MI.	PORTION	MI.	PORTION	MI.	
<b>COLUMBIA COUNTY Cont</b>											
3 Rowan Cr	Above CTH J	x	n	x	Above Poynette sewage plant	4.0		8.0			x
<b>CRAWFORD COUNTY</b>											
6 Baker Cr	All		n					2.4			
9 Bear Cr	All		n					3.6			
22 Boydtown Cr	Above Hwy 60	n			Upper 0.7 mi	0.7	Remainder	1.0			
18 Critron Cr	All	x	n				Above CTH E	3.0	Remainder	1.6	
23 Clear Cr	Above Hwy 60	x	x							2.4	
1 Cooley Cr	All		n			2.6					
13 Copper Cr	Above Hwy 35		x							3.5	
12 Copper Cr (N Br)	All		x					3.8			
14 Copper Cr (S Br)		x				2.7					
11 Copper Cr (Upper)	All		x					1.6			
8 English Run Cr	All		x					4.4			
21 Gran Grae Cr	Above Hwy 60	x	x					4.9			
15 Halls Br Cr	All		x				Above rd in S5	3.0	Remainder	2.0	
16 Knapp Cr (W Br)	All		x							5.4	x
10 Nederlo Cr	All		n				Upper one-half	2.1	Remainder	2.0	x
19 Pine Cr	All		x							6.5	x
20 Plum Cr	All		x				Upper two-thirds	3.7	Remainder	1.5	
17 Richland Cr	Above Hwy 60	x	x					8.7			
2 Rush Cr	Above Hwy 35		n				S26 upstream	7.1	Remainder	4.0	
3 Sugar Cr	Above Hwy 35	x	n				Above S10	7.0	Remainder	2.5	
4 Sugar Cr (S Fk)	All		n					2.0			
5 Tainter Cr	Above jct with Nederlo Cr		n				CTH B upstream	4.8	Remainder	2.0	x
7 Trout Cr	Above Hwy 61	x	x					3.8			
<b>UNNAMED STREAMS</b>											
24 Creek 9-13 (Steuben Spgs Cr)	All S9, T8N, R4W	x	n					1.6			
25 Creek 19-7	All S19, T11N, R5W		x					1.1			
26 Creek 12-3	All S12, T10N, R5W		x					1.6			
27 Creek 23-7 (Morgan Cr)	From Creek 23-2 upstream S23, T9N, R6W	x								1.1	
28 Creek 36-16 (Gobin Hollow Cr)	All S36, T9N, R3W	n						1.0			
29 Creek 36-14 (Hoover Hollow Cr)	All S36, T9N, R3W	x						1.2			
30 Creek 4-6	All S4, T10N, R5W	n	x					1.3			
<b>DANE COUNTY</b>											
17 Anthony Br	All		n					2.2			
9 Big Spring Cr	All		x					4.0			
4 Black Earth Cr	To jct with Vermont Cr	n	n	n	Above Mouth of Garfoot Cr	6.0		6.0			x



STREAM NAME	PORTION TROUT WATERS	BROOK	BROWN	RAINBOW	CLASS I		CLASS II		CLASS III		PUBLIC LANDS
					PORTION	MI.	PORTION	MI.	PORTION	MI.	
<b>DANE COUNTY Cont</b>											
7 Blue Mounds Cr (E Br) (Bohn Cr)	All		x	x			Above Blue Mounds Rd	5.0		5.0	
2 Dunlap Cr	Above DNR land on S34 & 35, T9N, R6E		x					3.5			x
8 Elvers Cr (Ryan Cr)	All		x					4.0			x
15 Flynn Cr	All		x					2.5			
10 Frye Feeder	All		x					1.5			
5 Garfoot Cr	All		x					3.8			x
14 Kittleson Valley Cr (Lee Cr)	All except the N & S trib		x				Above CTH H	5.0		2.0	
11 Mt. Vernon Cr	All except above jct with Frye Feeder	n	n	n	Above S2, T5N, R7E to spg in S33, T6N, R7E	4.0		4.0			x
13 Primrose Br	Above Hwy 92		x	x				3.0			
1 Spring Cr (Lodi Cr)	All		x					4.0			x
12 Sugar R (W Br to Hwy 92)	Above CTH PB		x	x				5.5			x
16 Tipperary Cr (Story Cr)	All	x	n	x				2.6			x
3 Token Cr	Above Hwy 51 to Portage Rd		x							2.0	x
6 Vermont Cr	All		x				Above S2, T7N, R6E	2.0		4.0	x
<b>DODGE COUNTY</b>											
1 Crystal Cr	To CTH W		x							3.0	x
<b>DOOR COUNTY</b>											
2 Ephriam Cr	All			x				1.0			
3 Hein's Cr	All			x				0.7			
4 Hibbard's Cr	Above Hwy 57			x				2.8			
1 Hidden Spgs Cr	All	n				0.5					
8 Keges Cr (Geise's Cr)	N line of S28, T27N, R24E	n			All in S33, T27N, R24E	1.1	All in S28, T27N, R24E	2.2			
7 Lilly Bay Cr	Upstream from mouth	x						1.6			
5 Logan Cr		n			All in S33, T29N, R27E	0.4	All in S28, T29N, R27E	0.3			
6 Whitefish Bay Cr	Upstream from first bridge above L Michigan in SE ¼ S9, T28N, R27E			x				2.0			
<b>DOUGLAS COUNTY</b>											
14 Anderson Cr	All	n				2.4					
34 Angel Cr	All	n				0.7					
45 Arnold Cr	All	n				2.8					x
49 Bacon Cr	All	n				1.8					x
48 Beaver Cr	Downstream from town rd crossing S14	x						2.0			x
38 Beebe Cr	All	n	n			1.9					
22a Bergen Cr	All	x					Above S22-27 town rd	3.0	Below S22-27 town rd	2.7	
1 Big Balsam Cr	All	n	x		Headwater to falls NE S29, T46N, R15W	2.2	Falls in S29 downstream to town rd S13, T47N, R15W	2.8	Town rd S13 downstream to outlet Nemadji R	2.5	x

STREAM NAME	PORTION TROUT WATERS	BROOK	BROWN	RAINBOW	CLASS I PORTION	MI.	CLASS II PORTION	MI.	CLASS III PORTION	MI.	PUBLIC LANDS
<b>DOUGLAS COUNTY Cont</b>											
2	Big Balsam Trib S7, T46N, R15W	All	n			1.2					x
5	S23, T47N, R15W	All	n			2.6					x
7	Black R	S9-10, T45N, R15W, down to Interfalls L	n	x						20.0	x
27	Blueberry Cr	All	n	n		5.0					x
26	Blueberry Cr Trib S17, T47N, R10W	All	n	A	n	1.2					x
16	Bois Brule R	Anad. Sp. All	n	n	A	44.0					x
36	Bois Brule R (E Fk)	Anad. Sp.-Coho & Chinook	n	A	A	1.1					x
32	Bois Brule R (W Fk)	All	n	n	n	2.0					x
	Bois Brule R Trib:	Anad. Sp.		A	A						
25	SW/NE, S11, T47N, R10W	All	n			1.0					
20	S2, T47N, R10W	All	n			0.5					
22b	NW/SE, S11, T47N, R10W	All	n	n		2.6					x
29	NE/SW, S34, T47N, R10W	Anad. Sp. All	n		A	0.3					
31	SW/SE, S34, T47N, R10W	All	n	n	n	0.7					x
15	S22, T49N, R10W	Anad. Sp. All		A	A	0.6					
50	Boyles Br	All	n					2.0			x
44	Buckety Cr	All	n				Jct Moose R upstream 2.0 mi	2.0	Remainder	2.0	x
47	Buckley Cr	All	n	n	n			4.6			
19	Casey Cr	All	n	n	A	4.1					x
37	Catlin Cr	Anad. Sp. All	n		A	2.2			Porcupine Cr to mouth	0.5	x
9	Copper Cr	From town rd S25-26 downstream to jct with feeder S15, T47N, R14W	n					1.7			x
10	Copper Cr Trib S22, T47N, R14W	All	n			1.1					x
52a	Cranberry Cr & Spgs (Wascott Cr)	All	n			1.5					x

STREAM NAME	PORTION TROUT WATERS	BROOK	BROWN	RAINBOW	CLASS I PORTION	MI.	CLASS II PORTION	MI.	CLASS III PORTION	MI.	PUBLIC LANDS
<b>DOUGLAS COUNTY Cont</b>											
24 Eau Claire R	Above Eau Claire FI		x							12.0	x
4 Empire Cr	All	n				4.3					x
33a Jerseith Cr	All	n	n			1.0					x
43 Leo Cr	All	x	n				Upstream L St Croix to town rd crossing S10-11	2.4	Upstream from town rd S10-11	2.2	x
11 Little Amnicon R	All	x	n				Headwaters to CTH B	2.0	CTH B to confluence with Amicon R	4.6	x
3 Little Balsam Cr	All	n	n			4.2					x
30 Little Bois Brule R	All	n	n	n	All excluding Brule trout hatchery	2.8					x
	Anad. Sp. to hatchery-Coho		A	A							
52b Lower Ox Cr	All	n					Above lower Ox L to first town rd	1.0	Below upper Ox L	1.7	
6 Miller Cr	CTH B to headwaters	n						3.2			x
54 Mud Cr	All	n						2.2			
28 Nebagamon Cr	Down from CTH B	n	n	n				4.8			x
	Anad. Sp.		A	A							
51 Ounce R	All	x	n							10.5	x
42 Park Cr & Pond	All	x	n				Above Park Cr pond	1.1	Below Park Cr pond	0.3	x
18 Percival Cr	All	n	n			0.7					x
	Anad. Sp.		A	A							
13 Poplar R	Upstream from Poplar R pond	x	x							3.5	x
46 Potter Cr	All	n				1.9					x
55 Red R	All	n				5.0					x
8 Rock Cr	All	n			Town rd middle S20 upstream to headwaters	1.5			Downstream from middle of town road S20	2.2	
40 Rock Cut Cr	All	n	n					2.0			
21 Rocky Run	All	n	n	n		1.5					
	Anad. Sp.		A	A							
39 St. Croix Cr	All	n				0.8					x
23 Sandy Run	All	n	n	n		1.7					x
	Anad. Sp.		A	A							
12 Silver Cr	Upstream town rd crossing S12	x						7.0			x
35 Spring Cr (Gordon Cr)	All	n						2.5			x
41 Spring Cr (Solon Spg)	All	n	n					2.0			
17 Trask Cr	From Hwy 13 to CTH FF	n	n	n			CTH FF downstream to middle S11	1.8	Middle S11 to Hwy 13	1.6	x
	Anad. Sp.		A	A							
53 Upper Ox Cr	All	x						5.7			x
33b Wilson Cr	Rd crossing S28 downstream to Bois Brule R	n	n	n		2.2					x
	Anad. Sp.		A	A							



STREAM NAME	PORTION TROUT WATERS	BROOK	BROWN	RAINBOW	CLASS I PORTION	MI.	CLASS II PORTION	MI.	CLASS III PORTION	MI.	PUBLIC LANDS
<b>DUNN COUNTY Cont</b>											
17	Muddy Cr	Town rd bridge in S31, T28N, R11W, upstream	n	x			Upper	2.5	Remainder	3.5	x
7	Otter Cr	All	n	x				14.9			x
40	Otter Cr (E Br)	All	n					3.5			x
8	Pine Cr (Lower)	CTH V in SE ¼, S3, T31N, R12W upstream		x						1.5	
5	Pine Cr (Lower, S Fk)	All	x	x				3.2			
12	Popple Cr	All	n					4.5			
20	Rock Cr	Rock Falls Pond upstream		x						3.0	
14	Running Valley Cr	All		x				4.0			
31	Rush Cr	All	n	n				3.5			
10	Sand Cr	All	n					1.5			x
48	Sandy Cr	All	n	n				2.5			
38	Sinking Cr	All	n	n				2.0			x
47	Tiffany Cr	Hwy 79 upstream	n	x				7.6			x
11	Trout Cr	CTH M upstream	n	x						2.3	
3	Vance Cr	All	n	n						2.0	
6	Washburn Farm Cr	All	n					3.2			
33	Wilson Cr	Rd in S9, T28N, R13W upstream	n	n			CTH O upstream	3.6	Remainder	7.0	
34	Wilson Cr (N Br)		n	x			CTH O upstream	4.0	Remainder	1.1	
<b>UNNAMED STREAMS</b>											
	Creek 17-10	All T28N, R14W	n					0.6			
	Creek 13-1	Below CTH H T28N, R11W	n	n				1.1			
	Creek 20-12	All T29N, R14W	n					1.2			
	Creek 22-13	All T30N, R12W	n					1.0			
	Creek 29-1	All T30N, R12W	n					1.2			
	Creek 34-6	All T30N, R14W	n					3.0			
	Creek 22-6, (Sly Cr)	All T31N, R14W	n					0.4			
	Creek 16-16, (Carver Cr)	All T31N, R14W	n					0.5			
	Creek 5-2 (Conners Cr)	All T31N, R14W	n					0.3			
	Creek 9-6 (Torgerson Cr)	All T31N, R14W	n					2.1			
	Creek 29-6 (Little Bolen Cr)	All T31N, R14W	n					1.3			
	Creek 34-6	All T30N, R14W	n					2.5			
<b>EAU CLAIRE COUNTY</b>											
30	Adams Cr	All	n					1.8			
41	Bear Grass Cr	CTH V in SW ¼ S22, T26N, R7W upstream	x							9.0	
7	Beaver Cr	All	n	n		6.2					x
15	Beeman Cr	All	n	n				2.2			x
29	Big Cr	All	n	n				4.5			
21	Black Cr	Coon Fk Fl upstream	x							9.0	x
43	Bridge Cr	Dells Pond upstream	n	x			Dells Pond upstream to Hwy 12	3.5	Hwy 12 upstream	4.5	
31	Clear Cr	All	n			6.8					
8	Cold Cr	All	n					0.8			

STREAM NAME	PORTION TROUT WATERS	BROOK	BROWN	RAINBOW	CLASS I PORTION	MI.	CLASS II PORTION	MI.	CLASS III PORTION	MI.	PUBLIC LANDS
<b>EAU CLAIRE COUNTY Cont</b>											
37	Coon Cr	All	x							3.3	
19	Coon Gut Cr	All	n					1.2			x
9	Darrow Cr	All	n			1.4					x
26	Diamond Valley Cr	City limits of Augusta upstream	x							4.0	
3	Deinhammer Cr	All	n					2.4			x
1	Elk Cr	All		n				0.3			x
40	Fall Cr	Fall Cr Pond upstream		x				4.0			
33	Graham Cr	All	n					2.7			
18	Hathaway Cr	All	n					3.0			x
10	Hay Cr (Town of Bridge Cr)	All	n			5.3					
20	Horse Cr	All	x							4.0	x
35	Hoyts Cr	All	x							3.8	
34	Lindsay Cr	All	n					1.5			
12	Loper Cr	All	n					1.8			x
38	Lowes Cr	All	n	n				12.0			x
23	McGaver Cr	All	n	n				1.8			x
11	Muskrat Cr	CTH G on W boundary of S17, T27N, R5W upstream	n					3.0			x
2	Ninemile Cr (North)	All	n					3.8			x
42	Ninemile Cr (South)	All	n					4.2			
39	Otter Cr	CTH AA in S36, T27N, R9W upstream	n	x						13.5	
28	Pine Cr T25N, R8W	All	x	x						4.2	
5	Pine Cr T27N, R7W	All	n	n				2.6			
36	Rock Cr	All	x							4.0	
44	Sand Cr	All	n					3.3			x
45	Schoolhouse Cr T25N, R9W	All	n					1.5			
22	Schoolhouse Cr T25N, R5W	Fairchild Pond upstream	n	n				1.0			
4	Sevenmile Cr	All	n			2.9					x
16	Shambaugh Cr	All	n					1.8			x
6	Sixmile Cr	All	n					1.9			
13	Swan Cr	All	n					1.0			
27	Thompson Valley Cr	All		x			Hwy 27 on W side of S6, T25N, R6W upstream	2.7	Remainder	5.0	
24	Travis Cr	All	n					3.8			x
17	Whipporwill Cr	All	x					2.2			x
<b>UNNAMED STREAMS</b>											
46	Creek 16-12 (T27N, R7W)	All	n			1.5					
47	Creek 15-2 (T27N, R7W)	All	n			1.0					
<b>FLORENCE COUNTY</b>											
13	Baird Cr	All	n		Lower half	0.5			Upper half	0.5	

STREAM NAME	PORTION TROUT WATERS	BROOK	BROWN	RAINBOW	CLASS I		CLASS II		CLASS III		PUBLIC LANDS
					PORTION	MI.	PORTION	MI.	PORTION	MI.	
<b>FLORENCE COUNTY Cont</b>											
32 Biller Cr	All	n				1.9					x
5 Brule R	Above Hwy 2	n	x		Iron R to Forest Co line	10.0	Hwy 2 to Iron R	19.2			x
23 Chipmunk Cr	All	n	n			0.8					x
2 Chuks Cr	All	n	n					2.6			x
29 Cody Cr	All	n	n			3.4					x
14 Deadman Cr	All	n	n			2.7					x
3 Duck Cr	All						Mouth to Hwy 70	1.8	Hwy 70 to Duck L	1.5	x
S32, T41N, R15E											
8 Duck Cr	All	n					Mouth to rd S10	1.7	Rd in S10 to Duck L	0.4	x
S11, T40N, R17E											
12 Fisher Cr	All	n			Mouth to Hwy 2	2.9			Hwy 2 to headwaters	2.0	
20 Haley Cr	All	n				2.4					
34 Halls Cr	Below Halls L	n						2.4			x
30 Haymarsh Cr	Above Goodman grade	n				1.6					
31 Hendricks Cr	All	n				5.1					x
1 Huff Cr	All	n						0.7			x
26 Johnson Cr	All	n						6.5			x
S5, T39N, R15E											
16 Johnson Cr	All	n				2.7					x
S23, T39N, R18E											
22 Kieper Cr	All	n						3.0			x
40 LaMontagne Cr	All	n	n			7.7					x
15 Lepage Cr	All	n				4.5					x
6 LeRoy Cr	All	n						3.4			x
7 LeRoy (E Fk)	All	n						1.2			x
27 Little Popple R	All	n	n			0.2					x
T38N, R15E											
38 Little Popple R	All	n	n		Headwaters to S8	3.9	S8 to mouth	13.4			x
R T38N, R19E											
41 Lunds Cr	All	n				3.3					x
44 Martin Cr	All	n				1.1					x
17 Meyers Cr	All	n				1.3					x
9 Montagne Cr	All	n			Mouth to Bass L outlet	1.7	Bass L outlet to rd S17 Edith L to Camp 13 L	3.4	Rd S17 to Edith L	1.0	x
46 Morgan Cr	All	n						7.7			x
47 Olson Cr	All	n				1.1					
18 Patten Cr	All	n			Above Patten L	1.3	Below Patten L	1.1			
37 Pemebonwon R (N Br)	All	n						5.0			
36 Pine Cr	All	n				3.7					x
35 Pine R	Above LaSalle Falls	n	x							31.0	x
33 Popple R	All	n	x							28.1	x
45 Popple R (S Br)	All	n						9.4			x
28 Riley Cr	All	n				4.4					x
T38N, R15E											
25 Riley Cr	All	n				4.0					x
T40N, R17E											
42 Rock Cr	All	n				3.2					x
39 Sand L Br	All	n				2.2					x







STREAM NAME	PORTION TROUT WATERS	BROOK	BROWN	RAINBOW	CLASS I		CLASS II		CLASS III		PUBLIC LANDS	
					PORTION	MI.	PORTION	MI.	PORTION	MI.		
<b>FOREST COUNTY Cont</b>												
80 Honey Cr	All	n	n		Brule R up-stream to USFS Rd 2454	1.2	4.6	USFS Rd 2454 upstream to headwaters	1.1	x	x	
11 Huff Cr	All	n	n									
65 Indian Cr	All	n	n			4.6					x	
S24, T34N, R15E								1.9			x	
81 Indian Cr S6, T35N, R14E	All	n	n			1.5					x	
35 Johnson Cr	All	n	n	x	Headwaters to Hwy 55	5.0	2.7	4.8	6.1	USFS Rd 2168 to Pine R	1.1	x
26 Jones Cr	All	n	n									
39 Kersten Cr	All	n	n					4.3			x	
19 Kimball Cr	All	n	n					4.3			x	
23 Kingstone Cr	All	n	n					4.3			x	
								4.3			x	
68 Knowles Cr	All	n	n			3.7					x	
59 Lily R	Below Jones Dam	n	n					2.3			4.7	x
13 Lilypad Cr	All	n	n		USFS Rd 2169 to Lilypad L	2.8					4.9	x
29 Little Popple R	All	n	n		USFS Rd 2166 to Popple R	5.3				USFS Rd 2166 to headwaters		
								0.5				
1 Little Smoky Cr	All	n	n					2.7				
52 Logan Cr	All	n	n					1.8				x
51 Logan Cr (E Br)	All	n	n					2.3				x
50 Logan Cr (W Br)	All	n	n					1.9				
38 Marsh 10 Cr	All	n	n		S Br Pine R to USFS Rd 2177	6.3	3.8	1.4	3.5		x	
17 McDonald Cr	All	n	n									
16 McDonald Cr (N Br)	All	x						5.0			3.8	x
82 Meadowbrook Cr	All	n	n					Upper portion			3.5	x
57a Metonga Cr	All	n	n					1.8				x
74 Mexico Cr	All	n	n					1.8				x
15 Ninemile Cr	Headwaters to upper Ninemile L	n	n			2.4						x
63 Oconto R (N Br)	All	n	x					15.1				x
69 Otter Cr	All	n	n					14.8				x
36 Otter Cr (N)	All	n	n					12.7				x
67 Pemma Cr	All	n	n					1.9				x
37 Peshtigo R	All	n	x	x				40.0			4.6	x
32 Peshtigo R (Mid Br)	All	x										x
30 Peshtigo R (N Br)	All	n	x					15.4				x
31 Peshtigo R (W Br)	All	n						5.7				x
34 Peterson Cr	All	n	n					1.2				
25 Pine Cr	All	n	n					4.2				x
28 Pine R	All	n	x					13.5				x
14 Pine R (N Br)	All	n	x					13.9				x
83 Pine R (S Br)	All	n	x					9.0		USFS Rd 2182 to headwaters	5.5	x
21 Popple R	All	n	x		USFS Rd 2404 to co line	1.5		USFS Rd 2182 to jct with N Br to headwaters	5.5	USFS Rd 2404 to Jct N Br Popple R	7.0	x

STREAM NAME	PORTION TROUT WATERS	BROOK	BROWN	RAINBOW	CLASS I		CLASS II		CLASS III		PUBLIC LANDS
					PORTION	MI.	PORTION	MI.	PORTION	MI.	
<b>FOREST COUNTY Cont</b>											
27	Popple R (N Br)	All	n	x				8.9			x
61	Range Line Cr	All	n					4.8			x
72	Rat R	Blackwell jct downstream	x	x						15.4	x
45	Rock Cr	All	n			5.2					x
53	Rocky Siding Cr	All	n			1.9					
62	Round Cr	All	n					2.5			x
20	Sawyer Cr	All	n					2.7			x
71	Shabodock Cr	All	n					4.4			x
66	Shawano Cr	All	n					3.4			x
42	Simpson Cr	All	n					5.8			x
76	Spencer Cr	All	n			5.0					x
77	Stoney Cr	All	n			3.4					x
57b	Swamp Cr	Above Hwy 55	n					8.0			x
75	Swan Cr	All	n					1.3			x
79	Swanson Cr	All	n					2.5			x
64	Torpee Cr	All	n					6.9			x
6	W Allen Cr	All	n					3.5			x
47	Whiting Cr	All	n					3.5			x
7	Wilson Cr	All	n			0.9					x
60	Windfall Cr	All	n					1.2			x
<b>GRANT COUNTY</b>											
28	Austin Br	All		x				3.1			
34	Badger Cr	Lower 1/2 mi		x				0.5			
5	Big Green R	Above Hwy 133		x				11.0			x
16	Big Rock Cr	All		n				3.0			
13	Big Spring Cr	All	x	x				4.0			x
17	Blue R	Above Biba Rd S10, T7N, R1W		x				9.5			x
31	Borah Cr	Below S3, T5N, R3W		x	Jct with Rogers Br to Borah Rd	2.0	Above Borah Road to S3	1.8			
18	Bronson Cr	All		x				1.7			
14	Castle Rock Cr	Above Witek Rd S18, T7N, R1W		x				6.5			x
37	Chase Cr	Above C.B. & Q. RR		x				1.0			
11	Coon Valley Cr	All		x				3.3			
7	Crooked Cr	Above Hwy 133	n			5.4					x
23	Crow Br	Below Hwy D		x				2.5			
26	Culver Br	All		x				2.3			
33	Day Br	All		x				1.9			
15	Dock Smith Br	Below S7, T6N, R1W		x				1.8			x
4	Dry Hollow Cr	All		x				0.6			
32	Grant R	Above Hwy A		x				3.0			
29	Gregory Br	Below S12, T5N, R3W		x				1.0			
39	Lane Cr	All		x				6.8			
25	Lee Br	Below S10, T3N, R2W		x				0.5			
20	Leggett Cr	All		x				6.8			
36	Little Grant R	Middle S15, T5N, R4W to Hwy A		x				6.1			x
3	Little Green R	All	n	n		3.6					x
24	Little Platte R	Above rd in S15, T4N, R1W		x				4.0			
6	Long Hollow Cr	All		x				0.1			



STREAM NAME	PORTION TROUT WATERS	BROOK	BROWN	RAINBOW	CLASS I		CLASS II		CLASS III		PUBLIC LANDS
					PORTION	MI.	PORTION	MI.	PORTION	MI.	
<b>IOWA COUNTY Cont</b>											
22	Blue Mounds Cr (E Br) (Bohn Cr)	All		x					0.5		
23	Blue Mounds Cr (W Br)	Above CTH KK		x					6.0		
47	Cannon Cr (Cannon Br)	All		x					1.9		
11	Cave Hollow Cr	All	x	x					2.0		
32	Conley Lewis Cr	Above Hwy 191		x					3.0		
30	Cutler Cr	All		x					2.5		
9	Dickinson Cr	All	x	x					4.0		
37	Dodge Br	CTH Y to Jonesdale		x					10.0		
16	Flint Cr	All	x	x					8.0		
43	Gordon Cr	3/4 mi downstream from Hwy 39 bridge at jct of cr with west line of S1, upstream		n					7.0		x
39	Gribble Cr	All	x	x					2.5		
15	Harker Cr	All	n	n					4.1		
40	Hutchinson Cr	All	x	x					1.0		x
36	Kittleson Cr	All		x					2.0		
13	Lee Cr	All	n	n					3.9		
31	Ley Cr (Willy-Thomas Cr)	All		x					2.9		
27	Love Cr	All	x	n		3.1					
19	Lowery Cr	Above Hwy 23		x					3.5		
38	Lynch Br	All		x					2.6		
14	Martin Cr	All	n	x					1.0		
20	Mill Cr	From Twin Valley L downstream to first CTH Y bridge & from mouth of Trout Cr downstream to first CTH H bridge		x					4.5		x
1	Morrey Cr	Above Hwy 133		x					4.0		
7	Narveson Cr	All	x	x					1.8		x
25	Norwegian Hollow Cr	Jct with Flint Cr upstream to bridge in S31		x					1.5		
42	Olson Cr	All		x					4.0		
10	Otter Cr	Downstream to Dickinson Creek	x	x					8.0		x
34	Pecatonica R (E Br)	Above jct with Williams-Barneveld Cr		x					4.0		
17	Pengelly Cr	All	x	x					2.0		
21	Penn Hollow Cr	Above upstream bridge in S35		x					2.5		
3	Pompey Pillar Cr	All		x					4.0		
45	Regan Cr	All		x					1.5		
48	Rock Br	Above Ferndale Rd in S17, T4N, R3E	x	x					3.0		x
24	Rosy Lane Cr	Below dam in S4		x					1.0		
18	Rush Cr	Above jct with Sneed Cr		x					5.0		
44	Schmidt Cr	All		x					1.3		
33	Smith Conley Cr	Above CTH K	x	n					7.0		x



STREAM NAME	PORTION TROUT WATERS	BROOK	BROWN	RAINFLOW	CLASS I PORTION	MI.	CLASS II PORTION	MI.	CLASS III PORTION	MI.	PUBLIC LANDS
<b>IRON COUNTY Cont</b>											
45	Magee Cr	All	n							2.0	x
58	McDonald Cr	All	n							0.3	
36	Mead Cr	All	n					2.5			x
47	Mineral Cr	All	n							2.5	x
48	Minnie Cr	All	n					2.8			x
38	Montreal Cr	All	n							1.4	x
8	Montreal R	Jct of E & W br to Saxon Falls Fl Anad. Sp. to Falls	n	x				19.0			
60	Montreal R (E Br)	All	n	x			Pine L N to Silver St. Bridge	18.0	Silver St. to jct with W Br	10.0	
26	Montreal R (W Br)	Hwy 77 to jct with E Br	n	x				8.0			
42	Mud Cr	All	n					3.0			x
34	Norman Cr	All	n					2.8			x
5	Oronto Cr	All	n	n	Upstream from CTH A to jct with Spoon Cr	1.5			Headwaters to jct with Spoon Cr	4.1	x
59	Pardee Cr	All	n								
7	Parker Cr	All	x	x		3.4				6.0	
32	Potato R	All	n	x							x
		Anad. Sp.		A							
37	Rouse Cr	All	n							1.3	x
31	Sandhill Cr	All	n							1.2	
30	Sandrock Cr	All	n							0.8	
43	Shine Cr	All	n				From Shine L to LeClair Camp	3.0	From LeClair Camp to jct with the Tyler Fks R	1.9	
51	Silver Cr	All	n					2.3			x
23	Sixteen Cr	All	n					2.3			x
16	Spoon Cr	All	n							3.9	x
46	Spring Cr	All	n							1.9	x
4	Sturgeon Cr	All		n						2.5	x
21	Sullivan Cr	All	x					4.3			x
54	Swamp Cr	All	x				Headwaters downstream thru S20, T43N, R2E	5.0	From S20, T43N, R2E to co line	9.4	x
33	Turntable Cr	All	n				Stream section in S21, T45N, R1E	0.4	From S21, T45N, R2E to headwaters	4.6	x
20	Tyler Fks	All	x	n	n		From town rd S21, T44N, R1W downstream to co line	14.0	From town rd S21, T44N, R1E upstream to O'Brien Cr	9.4	x
17	Vaughn Cr	All	x	n	n			7.6			x
		Anad. Sp.			A						
19	Vogue Cr	All	n					3.3			x
<b>JACKSON COUNTY</b>											
42	Allen Cr	All	n	n		3.3					x
11	Amo Cr	All	n					2.0			
33	Beaver Cr (N Fk)	All co line upstream	x	x						5.6	x
1	Buffalo R (N Fk Beef R)	All	n			8.6					x
4	Buffalo R (S Fk Beef R)	All	n			7.3					x
10	Cisna Cr	All	n			3.5					





STREAM NAME	PORTION TROUT WATERS	BROOK	BROWN	RAINBOW	CLASS I		CLASS II		CLASS III		PUBLIC LANDS
					PORTION	MI.	PORTION	MI.	PORTION	MI.	
<b>JACKSON COUNTY Cont</b>											
34 Skutley Coulee Cr	All	n			from Skutley rd crossing on W line of S22, T21N, R6W up-stream	1.5	From Skutley rd crossing on W line of S22, T21, R6W down-stream to mouth	3.0			
43 Snow Cr	All	n				2.8					
3 Solam Cr	All	n				2.0					x
37 Squaw Cr	All	n				7.1					
28 Stony Cr	All	x								2.5	x
16 Tank Cr	All	n	n			5.0					x
14 Trempealeau R	All	x	x				From Trempealeau-Jackson Co line up-stream to the confluence of the N & S branches	13.0			
17 Trempealeau R (S Br)	All	n						5.0			
7 Trempealeau R (N Br)	All	n	n			7.2					x
30 Trout Run Cr	All	x								7.0	x
18 Vismal Cr	All	n				3.0					
44 Vosse Coulee Cr	All	n	x			1.0					
25 Wyman Cr	All	n			Jackson-Monroe Co line down stream to Wyman L in S34, T20N, R2W	0.6	From Wyman L downstream to L Lee in S29, T20N, R2W	2.3	From L Lee downstream to Robinson Cr in S19, T20N, R2W	0.6	x
<b>UNNAMED STREAMS</b>											
Creek 23-13 (Beltz Cr) (T20N, R2W)	All	n				2.3					x
Creek 10-2 (T20N, R5W)	All	x						2.1			
Creek 11-14 (East Br Trout Run) (T20N, R5W)	All	x	x					3.0			x
Creek 30-15 (N Br Shake Hollow Cr) (T20N, R5W)	All	n			Upper	2.8	Lower	0.8			
Creek 7-10 (T20N, R6W)	All	n				0.8					
Creek 13-10 (T21N, R5W)	All	n						1.3			
Creek 13-12 (T21N, R5W)	All	n				2.3					
Creek 14-14 (T21N, R5W)	All	n						1.1			

STREAM NAME	PORTION TROUT WATERS	BROOK	BROWN	RAINBOW	CLASS I		CLASS II		CLASS III		PUBLIC LANDS	
					PORTION	MI.	PORTION	MI.	PORTION	MI.		
<b>JACKSON COUNTY Cont</b>												
Creek 5-3 (T21N, R5W)	From confluence with Pine Cr in S5, T21N, R5W upstream to Elmers rd crossing in S4, T21N, R5W	n										0.6
Creek 18-10	All T22N, R3W	n							2.0			
Creek 29-10 (Clear Cr)	All T22N, R3W	n										1.0
Creek 17-2 (T22N, R3W)	Mouth upstream to impoundment in S17, T22N, R3W	n										0.5
Creek 33-2	All T22N, R4W	n										1.1
Creek 33-5	All T22N, R4W	n										0.7
Creek 27-7	All T22N, R5W	n										1.8
Creek 30-7	T22N, R6W		n				1.0					
Creek 12-6	All T23N, R5W	n						3.3				
Creek 17-8	All T23N, R4W	x								1.5		
Creek 2-5A (School-house Cr)	All T24N, R5W	x	x						2.8			
Creek 2-5b	All T24N, R5W	x							2.3			
Creek 10-6	All T24N, R5W	x	x							0.6		
Creek 7-5	All T24N, R5W	n										0.5
Creek 30-6	All T24N, R5W	n										1.2
Creek 30-5	All T24N, R5W	n										1.3
Creek 19-16	All T24N, R6W	n										3.0
Creek 22-11	All T24, R6W	n							2.8			
Creek 29-1	All T24N, R6W	n										2.8
Creek 3-12	All T24N, R6W	n										1.6
Creek 5-10	All T24N, R6W	n										0.5
Creek 4-10	All T24N, R6W	n										1.6
Creek 29-5	All T24N, R6W	n										1.0
Creek 28-6 (T24N, R6W)	Mouth upstream to W line of S21, T24N, R6W	n										0.8
Creek 21-16	All T24N, R6W	n										1.0
Creek 23-11	All T24N, R6W)	n										1.0
Creek 25-2	All T24N, R6W	n										1.0
<b>JUNEAU COUNTY</b>												
2 Baraboo R	Hwy 80 at Elroy upstream		x									3.5
8 Brewer Cr	All	n	n									6.7
4 Fountain Cr	All	n	n						3.5			
12 Gilmore Cr	All	n	n		Downstream from Trout L		2.0	Upstream from Trout L	1.5			
11 Holtzliner Cr	All	n	n									4.0
5 Little Hoton Cr	All	n	n				2.0					
3 Little Lemonweir R (Clifton Cr)	Hwys 12 & 16 upstream		x					Upper	1.0	Remainder		4.3
10 Little Onemile Cr	All		x									3.0
13 Lyndon Cr	S1, T14N, R5E upstream	x	x									6.0
9 Onemile Cr	Hwy 12 & 16 upstream	n	n		Steamboat Rock upstream		5.0	Hwy 58 to Steamboat Rock	2.0	Hwys 12 & 16 to Hwy 58		2.5
15 Seymour Cr	All		n							Upstream from Baraboo R		4.6
14 Tracy Cr	All	x	n									2.0
6 Webster Cr	RR in S17, T16N, R3E upstream	n	x					Upper	2.0	Remainder		3.0

STREAM NAME	PORTION TROUT WATERS	BROOK	BROWN	RAINBOW	CLASS I PORTION	MI.	CLASS II PORTION	MI.	CLASS III PORTION	MI.	PUBLIC LANDS
<b>JUNEAU COUNTY Cont</b>											
1 W Petenwell Ditch	All	x						6.0			
<b>UNNAMED STREAMS</b>											
7 Creek 27-9 (Cheese Factory Cr)	All	n				3.3					
<b>KENOSHA COUNTY</b>											
1 Palmer Cr	All		x	x					S2, S11 and S10, T1N, R19E	2.5	x
<b>KEWAUNEE COUNTY</b>											
2 Casco Cr	Below S18, T24N, R24E	n			All in S19, T24N, R24E	0.4	All in S18, T24N, R24E	1.0			
3 Kewaunee R	From RR bridge in NW 1/4 S19, T24N, R24E, down to CTH C To CTH B		x					2.5			x
7 Krok Cr		n	x		All of W Br above Hwy 29	1.3	All below Hwy 29	6.3			
4 Rogers Cr	All	n				0.8					
5 Scarboro Cr	Below S35, T24N, R23E		x					4.0			
6 Little Scarboro Cr	All	n				1.5					x
1 Three Mile Cr	Upstream from Hwy 42			x				2.9			
8 Tisch Mills Cr	county line upstream			x				1.5			
<b>LA CROSSE COUNTY</b>											
12 Adams Valley Cr	All	n					Upper 1.0 mi	1.0		1.5	
14 Big Cr	Hwy 16 upstream	x								1.7	
17 Bostwick Cr	Barre Mills upstream	x	x							10.9	
13 Burns Cr	All	n	n		S10 upstream	2.0	S10 downstream to S29	5.0	Remainder	3.3	
19 Coon Cr (Bohemian Valley Cr)	All	n			CTH H upstream	3.0	Remainder	3.0			x
9 Davis Cr	All	n						3.4			
16 Dutch Cr	All	x	n					9.4			
7 Eggens Coulee Cr	All	n						1.4			
15 Fish Cr	All	x	x							5.2	
18 Fishback Cr	All		n		Lower 0.5 mi	0.5	Remainder S32 line upstream	1.0			x
4 Gills Coulee Cr	All	n						2.2	Remainder	1.0	
1 Halfway Cr	CTH DH upstream	n	x					1.5	Remainder	5.5	
5 Larson Coulee Cr	All	n			CTH M upstream	0.5	Remainder	2.9			
11 Little Burns Cr	All	n				1.3					
2 Mormon Coulee Cr	CTH YY upstream			x						4.5	
6 Neshonoc Cr (Scotch Coulee Cr)	All	n					Lower crossing of Hwy 108 upstream	2.4	Remainder	2.4	
10 Sand Cr	All	n				2.5					

STREAM NAME	PORTION TROUT WATERS	BROOK	BROWN	RAINBOW	CLASS I		CLASS II		CLASS III		PUBLIC LANDS	
					PORTION	MI.	PORTION	MI.	PORTION	MI.		
<b>LA CROSSE COUNTY Cont</b>												
<b>UNNAMED STREAMS</b>												
20	Creek 20-1 (Creamery Cr) T18N, R6W			x							3.9	
21	Creek 11-1 All T17N, R7W	x	n					2.0			2.2	
22	Creek 2-1 All T18N, R6W	n									0.6	x
23	Creek 24-5 All T15N, R5W		n		0.9							x
24	Creek 33-11 (Poplar Cr) All T15N, R5W		n									x
25	Creek 35-16 (Bergen Coulee Cr) All T15N, R5W			n	1.4							
26	Creek 20-6 All T15N, R6W	x	n								1.8	
27	Creek 23-7 All T17N, R6W	n			1.8							
28	Creek 23-12 All T17N, R6W	n					Remainder	2.3		Mouth upstream to SW 1/4 NE 1/4 S23, T17N, R6W	0.5	
<b>LAFAYETTE COUNTY</b>												
12	Apple Br Below S19, T3N, R5E	x	x	x			Upper 1/2	2.0			2.0	
7	Brennan Cr All	n	x				Below Hwy 78	1.0			1.3	x
16	Brown Br All		x	x			Below second bridge	2.5			1.8	
3	Canon Cr (Canon Br) All		x	x			Below S22	1.3			3.0	
13	Coppermine Cr All	x	x	x			Middle 1/2	2.0			3.6	
5	Erickson Cr All		x	x				0.3				
9	Gravel Run Cr Below S27, T3N, R4E		x	x			Below first town rd	1.0			2.0	
1	Jones Br All		x	x			Below S27	2.0			1.2	
10	Lovetts Cr All		n	x				4.3				x
8	Mud Br Above CTH G		x	x			Upper	2.0		Lower	1.5	
6	Sawmill Cr All		x	x							2.7	
15	Slawther Cr All	x	x	x			Upper 1/2	2.3			2.3	x
2	Steiner Br All		x	x			W 1/2 S33	0.5			1.8	
14	Wolf Cr S13, T1N, R3E		x					1.5				
11	Whiteside Cr All		x					6.0				
4	Yellowstone R Above CTH F		x	x							4.0	x
<b>LANGLADE COUNTY</b>												
65a	Blg Haymeadow Cr All	x	x						6.0			x
15	Campbell Cr All	n							2.8			
65b	Clearwater Cr All	n			4.3							x
35	Dalton Cr All	n			3.5					5.6		
24	Deer Cr All	n										x
43	Demlow Spgs All	n			0.4							x
46	Demster Cr All	n			1.0							
79	Drew Cr All	n			2.8							
78	Eau Claire R (E Br) Fire lane crossing in SW 1/4 S35, T33N, R11E downstream to Hwy 64	n		x			CTH V down to Hwy 64	11.0		CTH V up to fire lane crossing	6.0	x
56	Eau Claire R (W Br) Above Hwy 64	x	x						23.8			x
3	Elmhurst Cr All								1.2			
77	Elton Cr All	n	n		6.7							x

STREAM NAME	PORTION TROUT WATERS	BROOK	BROWN	RAINBOW	CLASS I		CLASS II		CLASS III		PUBLIC LANDS
					PORTION	MI.	PORTION	MI.	PORTION	MI.	
<b>LANGLADE COUNTY Cont</b>											
50 Embarrass R (Mid Br)	All	n									
32 Evergreen R	All	n	n								
31 Garski Fl	All	n									x
44 Getchell Cr	All	n									x
16 Hansen Cr	All	n									
38 Hunting R	All	n	x						15.6		x
36 Lily R	All	x	x						6.4		x
17 Lily R (E Br)	All	n	x						6.6		x
67 Lloyd Cr	All	x							5.0		x
59 Markgraf Cr	All	n									x
8 Mayking Cr	All	n	n								x
45 McCaslin Cr	All	n							4.2		x
20 McCloud Cr	All	n			Above Hwy H	5.0	Below Hwy H		2.5		x
71 McGee Cr	All	n							7.3		
72 Mondl Cr	All	n									x
27 Ninemile Cr	All	n									
70 O'Brien Cr	All	n							10.4		x
37 Oconto R (S Br)	All	n	x						0.2		
26 Oldens Cr	All	n									x
68 Pedro Cr	All	x							1.0		
55 Pine R	All	x							5.4		x
66 Pine R (N Br)	All	n							6.0		x
76 Plover R	All	n	x								
41 Pollock Cr	Upper 1.7 mi	x									
6 Prairie R	All	n	n						1.7		x
4 Pratt Cr	All	n							11.9		x
75 Rabes Cr	All	n		x					5.2		x
74 Rasmussen Cr	All	n									x
48 Red R	All	n	x								
42 Red R (W Br)	All	n							7.9		
63 Silver Cr	All	n									
25 Spring Br	Above Antigo	n									x
73 Spring Cr	All	n									x
54 Squaw Cr	All	n									
10 Stevens Cr	All	n									x
69 Stevens Cr	All	n									x
57 Sucker Cr	All	n							5.5		
51 Thompson Cr	All	n									x
7 Wolf R	CTH T downstream	x	n	x					34.5		
18 Wolf R (Little W Br)	All	n									x
30 Woods Fl	All	n									x
<b>UNNAMED STREAMS</b>											
Creek 33-7	All T30N, R11E	x			All	0.1					
Creek 35-2	All T30N, R11E	x			All	1.2					
Creek 11-9	All T30N, R12E	x			All	0.7					
Creek 12-1	All T30N, R12E	x			All	1.5					
Creek 16-9b	All T30N, R12E	x			All	0.1					
Creek 16-9c	All T30N, R12E	x			All	0.1					
Creek 16-9d	All T30N, R12E	x			All	0.1					
Creek 16-10	All T30N, R12E	x			All	0.1					
Creek 16-12	All T30N, R12E	x			All	0.1					
Creek 23-11	All T30N, R12E	x			All	0.4					
Creek 34-15	All T30N, R12E	x			All	2.1					
Creek 15-8	All T31N, R10E	x					All	2.5			
Creek 27-9	All T31N, R10E	x			All	3.7					

STREAM NAME	PORTION TROUT WATERS	BROOK	BROWN	RAINBOW	CLASS I		CLASS II		CLASS III		PUBLIC LANDS
					PORTION	MI.	PORTION	MI.	PORTION	MI.	
<b>LANGLADE COUNTY Cont</b>											
Creek 22-13	All T31N, R12E	x			All	0.5					
Creek 25-1	All T31N, R12E	x			All	0.3					
Creek 25-2	All T31N, R12E	x			All	1.0					
Creek 26-8	All T31N, R12E	x			All	0.1					
Creek 27-16	All T31N, R12E	x			All	0.3					
Creek 11-15	All T31N, R13E	x			All	1.2					
Creek 13-6	All T31N, R13E	x			All	0.1					
Creek 21-16	All T31N, R13E	x			All	0.2					
Creek 28-9	All T31N, R13E	x			All	0.1					
Creek 29-9	All T31N, R13E	x			All	0.1					
Creek 29-10	All T31N, R13E	x			All	0.2					
Creek 29-11	All T31N, R13E	x			All	0.1					
Creek 32-6	All T31N, R13E	x			All	0.1					
Creek 32-8	All T31N, R13E	x					All	0.1			
Creek 28-12	All T31N, R14E	x			All	0.2					
Creek 30-5	All T31N, R14E	x			All	0.1					
Creek 6-10	All T31N, R15E	x			All	0.6					
Creek 8-1	All T31N, R15E	x			All	0.9					
Creek 15-4	All T32N, R9E	x					All	1.2			
Creek 19-16	All T32N, R9E	x					All	2.5			
Creek 21-10	All T32N, R9E	x					All	6.1			
Creek 22-8	All T32N, R9E	x					All	2.2			
Creek 23-3	All T32N, R9E	x					All	1.8			
Creek 28-1	All T32N, R9E	x					All	0.8			
Creek 32-5	All T32N, R9E	x					All	1.9			
Creek 32-8	All T32N, R9E	x					All	0.5			
Creek 5-9	All T32N, R10E	x					All	0.8			
Creek 6-1	All T32N, R10E	x					All	0.4			
Creek 15-16	All T32N, R10E	x					All	1.9			
Creek 22-14	All T32N, R10E	x					All	1.5			
Creek 35-4	All T32N, R10E	x			All	3.3					
Creek 1-7b	All T32N, R11E	x			All	0.6					
Creek 1-7c	All T32N, R11E	x			All	0.2					
Creek 2-16a	All T32N, R11E	x			All	0.1					
Creek 2-16c	All T32N, R11E	x			All	0.1					
Creek 11-2a	All T32N, R11E	x			All	0.1					
Creek 11-2b	All T32N, R11E	x			All	0.1					
Creek 11-2c	All T32N, R11E	x			All	0.1					
Creek 12-16	All T32N, R13E	x			All	1.5					
Creek 5-6	All T32N, R14E	x			All	0.1					
Creek 5-7	All T32N, R14E	x			All	0.1					
Creek 12-13	All T32N, R14E	x			All	0.1					
Creek 2-12	All T33N, R9E	x					All	1.9			
Creek 3-9	All T33N, R9E	x					All	2.2			
Creek 24-1	All T33N, R9E	x			All	1.3					
Creek 27-16	All T33N, R9E	x					All	0.7			
Creek 29-10	All T33N, R9E	x					All	3.5			
Creek 31-9	All T33N, R10E	x					All	1.0			
Creek 31-15	All T33N, R10E	x			All	2.1					
Creek 1-7	All T33N, R11E	x			All	0.3					
Creek 3-6	All T33N, R11E	x			All	0.1					
Creek 8-13	All T33N, R12E	x					All	0.2			
Creek 13-16	All T33N, R12E	x			All	1.1					
Creek 15-16b	All T33N, R12E	x			All	0.9					
Creek 15-16d	All T33N, R12E	x			All	0.7					
Creek 18-9	All T33N, R12E	x			All	0.6					
Creek 24-1a	All T33N, R12E	x			All	0.1					
Creek 24-1c	All T33N, R12E	x					All	0.1			
Creek 3-8	All T33N, R13E	x					All	1.0			
Creek 16-12	All T33N, R13E	x					All	1.2			
Creek 18-11	All T33N, R13E	x			All	1.0					
Creek 19-5	All T33N, R13E	x					All	0.4			
Creek 19-6	All T33N, R13E	x					All	0.7			
Creek 22-7	All T33N, R13E	x					All	0.9			
Creek 26-6	All T33N, R13E	x					All	1.1			
Creek 27-13	All T33N, R13E	x					All	1.5			

STREAM NAME	PORTION TROUT WATERS	BROOK	BROWN	RAINBOW	CLASS I		CLASS II		CLASS III		PUBLIC LANDS
					PORTION	MI.	PORTION	MI.	PORTION	MI.	
<b>LANGLADE COUNTY Cont</b>											
Creek 7-6	All T33N, R14E	x			All	1.0					
Creek 29-9	All T33N, R14E	x			All	1.1					
Creek 30-13	All T33N, R14E	x			All	0.3					
Creek 30-16	All T33N, R14E	x			All	0.2					
Creek 8-3	All T34N, R9E	x					All	0.4			
Creek 8-9	All T34N, R9E	x					All	0.4			
Creek 14-7	All T34N, R9E	x					All	0.8			
Creek 15-9	All T34N, R9E	x					All	1.5			
Creek 15-14	All T34N, R9E	x					All	5.7			
Creek 16-2	All T34N, R9E	x					All	0.7			
Creek 16-3	All T34N, R9E	x			All	0.2					
Creek 16-10	All T34N, R9E	x					All	1.8			
Creek 19-11	All T34N, R9E	x			All	0.1					
Creek 14-2	All T34N, R10E	x			All	0.7					
Creek 20-5	All T34N, R10E	x			All	1.5					
Creek 23-7	All T34N, R10E	x			All	0.3					
Creek 24-7	All T34N, R10E	x			All	2.5					
Creek 6-8	All T34N, R11E	x			All	0.1					
Creek 8-14	All T34N, R11E	x					All	0.4			
Creek 9-10	All T34N, R11E	x			All	1.3					
Creek 9-11	All T34N, R11E	x			All	0.3					
Creek 16-7	All T34N, R11E	x			All	0.1					
Creek 21-8	All T34N, R11E	x			All	0.1					
Creek 22-5	All T34N, R11E	x					All	0.7			
Creek 22-8	All T34N, R11E	x			All	1.3					
Creek 26-9	All T34N, R11E	x			All	0.5					
Creek 26-10	All T34N, R11E	x			All	0.1					
Creek 29-15	All T34N, R11E	x					All	0.5			
Creek 29-16	All T34N, R11E	x			All	0.4					
Creek 30-6	All T34N, R11E	x			All	0.7					
Creek 30-8	All T34N, R11E	x					All	0.1			
Creek 31-4aa	All T34N, R11E	x			All	0.1					
Creek 31-4ad	All T34N, R11E	x			All	0.1					
Creek 32-6	All T34N, R11E	x			All	2.1					
Creek 11-4	All T34N, R12E	x			All	0.5					
Creek 11-8	All T34N, R12E	x			All	0.1					
Creek 12-9	All T34N, R12E	x			All	1.6					
Creek 31-2	All T34N, R12E	x			All	0.1					
<b>LINCOLN COUNTY</b>											
36 Armstrong Cr	All	n				5.5					x
22 Averill Cr	All	x						8.0			x
17 Barnes Cr	All	x						7.1			
47 Big Cain Cr	All	n				2.4					
12 Big Hay Meadow Cr	All	n	x					12.8			
6 Big Pine Cr	All	n	n			13.1					x
44 Black Alder	All	n				4.3					
1 Brandt Cr	All	n				3.1					
48 Cain Cr	All	n				2.0					
42 Camp 26 Cr	All	n				2.5					
39 Center Fk New Wood	All	n				6.8					
30 Copper R (Mid Fk)	All	n						10.4			
30 Copper R (N Fk)	All	n						9.0			x
25 Copper R (S Fk)	All	n						4.6			x
26 Devils Cr	Downstream from Hwy 107 to Snow Hill Rd	x								8.6	
40 E Fk New Wood	All	n				5.3					x
35 Flanigan Cr	All	n				2.4					

STREAM NAME	PORTION TROUT WATERS	BROOK	BROWN	RAINBOW	CLASS I PORTION	CLASS II		CLASS III		PUBLIC LANDS
						MI.	PORTION	MI.	PORTION	
<b>LINCOLN COUNTY Cont</b>										
7 Green Meadow Cr	All	n				7.2				x
4 Hay Cr	All	n				4.3				x
20 Joe Snow Cr	All	n				4.2				
3 Johnson Cr	All	x						3.3		x
11 Kippenberg Outlet	All	n				3.0				x
41 Krueger Cr	All	n				3.1				x
46 Little Cain Cr	All	n				1.4				
49 Little Oxbow Cr	All	n				2.7				
8 Little Pine Cr	All	n				12.4				x
2 Little Somo R	To fl	x						1.8		
45 Little Trappe Cr	All	n				2.0				
51 Manacke Cr	All	n				2.9				
37 Marheime R	All	n						1.7		x
43 Meadow Cr	All	n	x					9.7		
50 Oxbow Cr	All	n				2.0				
15 Pat Smith Cr	All	x						3.8		
14 Pine R	Hwy 64 to co line	x								6.5
13 Pine R (N Br)	All	n	x					10.0		
52 Prairie R	All	n	n	x	Above Dudley	9.0	Below Dudley	21.0		x
9 Prairie R (N Br)	All	n	x					9.2		x
29 Prast Cr	All	n				4.2				
16 Rajek Cr	All	n				5.5				
27 Rib R	All	n						2.5		
21 Ripley Cr	All	n				3.3				x
33 Ritchie Cr	All	n	x					2.7		
31 Shay Cr	All	n				4.8				
32 Spirit R	Above Spirit Falls	x	x							2.4
38 Spirit R (N Fk)	All	x						3.9		x
18 Spring Cr S21, T32N, R7E	All	n				0.9				x
19 Spring Cr S10, T35N, R7E	All	n				1.4				
34 Squaw Cr	All	n				5.6				
5 Trout Cr	All	n				2.0				
10 Wedlers Cr	All	n				3.2				
24 Wolf Cr	All	n				3.0				
<b>UNNAMED STREAMS</b>										
Creek 31-1	All S.31 T31N, R4E	x					All	2.0		
Creek 33-13	All T31N, R4E	x			All	3.3	All	2.4		
Creek 2-12	All T31N, R5E	x					All	2.9		
Creek 18-3	All T31N, R5E	x					All	1.3		
Creek 19-4	All T31N, R5E	x					All	1.3		
Creek 24-16	All T31N, R5E	x					All	0.7		
Creek 25-13	All T31N, T5E	x					All	0.8		
Creek 33-4	All T31N, R5E	x					All	1.9		
Creek 19-12	All T31N, R6E	x					All	3.5		
Creek 19-13	All T31N, R6E	x					All	1.7		
Creek 5-6	All T31N, R8E	x					All	1.0		
Creek 9-15	All T32N, R4E	x					All	1.2		
Creek 10-5	All T32N, R4E	x					All	4.0		
Creek 10-9	All T32N, R4E	x					All	1.7		
Creek 14-6	All T32N, R4E	x					All	1.0		
Creek 20-13	All T32N, R4E	x					All	1.3		
Creek 26-13	All T32N, R4E	x					All	5.0		
Creek 35-15	All T32N, R4E	x					All			



STREAM NAME	PORTION TROUT WATERS	BROOK	BROWN	RAINBOW	CLASS I		CLASS II		CLASS III		PUBLIC LANDS
					PORTION	MI.	PORTION	MI.	PORTION	MI.	
<b>LINCOLN COUNTY Cont</b>											
Creek 19-9	All T32N, R5E	x					All	1.5			
Creek 11-14	All T32N, R6E	x					All	1.1			
Creek 16-1	All T32N, R7E	x			All	0.2					
Creek 16-2	All T32N, R7E	x			All	0.1					
Creek 16-4b	All T32N, R7E	x			All	0.9					
Creek 16-4d	All T32N, R7E	x			All	0.8					
Creek 17-7	All T32N, R7E	x			All	1.3					
Creek 33-12	All T32N, R7E	x					All	1.1			
Creek 3-5	All T32N, R8E	x					All	1.4			
Creek 8-7	All T32N, R8E	x					All	1.0			
Creek 12-3	All T32N, R8E	x					All	1.7			
Creek 13-9	All T32N, R8E	x					All	0.8			
Creek 17-14	All T32N, R8E	x					All	0.8			
Creek 18-6	All T32N, R8E	x					All	0.3			
Creek 23-10	All T32N, R8E	x					All	1.0			
Creek 34-5	All T32N, R8E	x					All	0.9			
Creek 36-9	All T32N, R8E	x					All	0.9			
Creek 8-3	All T33N, R4E	x					All	0.8			
Creek 11-12	All T33N, R4E	x					All	2.9			
Creek 30-11	All T33N, R4E	x					All	1.0			
Creek 16-11	All T33N, R5E	x					All	1.9			
Creek 33-8	All T33N, R5E	x					All	1.3			
Creek 2-5	All T33N, R7E	x			All	0.1					
Creek 10-4	All T33N, R7E	x					All	0.9			
Creek 10-16	All T33N, R7E	x					All	2.4			
Creek 12-12	All T33N, R7E	x					All	3.9			
Creek 13-14	All T33N, R8E	x					All	0.6			
Creek 14-11	All T33N, R8E	x					All	1.2			
Creek 28-7	All T33N, R8E	x					All	3.1			
Creek 35-7b	All T33N, R8E	x					All	0.7			
Creek 35-7c	All T33N, R8E	x					All	1.6			
Creek 3-7	All T34N, R4E	x					All	3.3			
Creek 19-3	All T34N, R4E	x					All	1.2			
Creek 31-13	All T34N, R4E	x					All	0.8			
Creek 35-12	All T34N, R4E	x					All	1.2			
Creek 15-12	All T34N, R5E	x					All	2.7			
Creek 1-1	All T34N, R7E	x					All	7.1			
Creek 2-3	All T34N, R7E	x					All	0.9			
Creek 2-13	All T34N, R7E	x					All	0.8			
Creek 24-3	All T34N, R7E	x					All	2.0			
Creek 32-5	All T34N, R7E	x					All	1.4			
Creek 33-9	All T34N, R7E	x					All	0.7			
Creek 5-10	All T34N, R8E	x					All	3.1			
Creek 5-13	All T34N, R8E	x					All	0.7			
Creek 29-11	All T35N, R4E	x					All	1.4			
Creek 32-6	All T35N, R4E	x					All	1.2			
Creek 33-15	All T35N, R4E	x					All	2.1			
Creek 9-11	All T35N, R5E	x					All	1.4			
Creek 9-14	All T35N, R5E	x					All	1.7			
Creek 11-9	All T35N, R5E	x					All	0.6			
Creek 14-2	All T35N, R5E	x					All	1.0			
Creek 14-16	All T35N, R5E	x					All	0.9			
Creek 3-1	All T35N, R7E	x					All	0.1			
Creek 9-3	All T35N, R7E	x					All	0.1			
Creek 9-5	All T35N, R7E	x					All	0.1			
Creek 35-12	All T35N, R7E	x					All	3.1			
Creek 21-15	All T35N, R8E	x			All	1.6					
Creek 31-12	All T35N, R8E	x					All	1.0			
<b>MANITOWOC COUNTY</b>											
3 Jambo Cr	From town rd bridge in S22, T21N, R23E to jct with E Twin R	x							3.0		
4 Kriwanek's Cr	All	x							0.6		
6 Millhome Cr	All	n							1.7		

STREAM NAME	PORTION TROUT WATERS	BROOK	BROWN	RAINEBOW	CLASS I PORTION	MI.	CLASS II PORTION	MI.	CLASS III PORTION	MI.	PUBLIC LANDS
<b>MANITOWOC COUNTY Cont</b>											
1	Tisch Mills Cr	From co line to jct with E Twin R	x					0.4			
5	W Twin R (At Kriwanek's Cr)	From jct with Kriwanek's Cr to town rd bridge in SE ¼ S19, T21N, R23E	x					0.3			
2	W Twin R (At Maribel Caves)	Entire portion of stream in S13, T21N, R22E	x					0.8			
<b>MARATHON COUNTY</b>											
9	Aniwa Cr	All	x					3.0			x
6	Big Cain Cr	All	n			3.8					
1	Black Cr	Headwaters to CTH M	x					4.8			x
20	Black Cr	All	n				Headwaters to Wisconsin R	9.0			x
7	Cain Cr	All	n			3.0					
15	Camp F Cr	All	n			3.7					
14	Comet Cr	All	n			7.7					
10	Embarrass R (S Br)	All	n	n		9.8					
13	Falstad Cr	All	n					2.8			
18	Flume Cr	All	n			1.5					
21	Fourmile Cr	All	n		Headwaters to Center Rd	2.5	Center Rd to Hwy KK	4.5			x
2	Grass Cr	All	n			5.8					
17	Holt Cr	All	n			7.2					
5	Little Cain Cr	All	n			2.9					
4	Little Trappe Cr	All	n			4.5					
16	Little Wolf R	All	n	x	Headwaters to CTH I	2.5	CTH I to co line	7.5			x
3	McGinnis Cr	All	n					5.2			x
19	Mole Br	All	n			5.8					
22	Noisy Cr	All	n			6.0					
11	Norrie Cr	All	n			2.0					
8	Plover R	Headwaters to Hwy 153	n	n	x	Headwaters to CTH N	9.0	CTH N to Hwy 153	16.0		x
12	Spranger Cr	All	n	n		6.4					
<b>UNNAMED STREAMS</b>											
	Creek 16-6	All T26N, R9E	x				All	0.5			
	Creek 30-15	All T26N, R9E	x		All	1.5					
	Creek 31-15	All T26N, R9E	x		All	2.4					
	Creek 32-6	All T26N, R9E	x		All	1.5					
	Creek 32-12	All T26N, R9E	x		All	0.1					
	Creek 8-2	T26N, R10E	x			1.5					
	Creek 15-3	All T26N, R10E	x		All	1.0					
	Creek 20-9	All T26N, R10E	x		All	1.1					
	Creek 22-13	All T26N, R10E	x		All	0.5					
	Creek 26-1	All T27N, R5E	x				All	2.1			
	Creek 6-15	All T27N, R7E	x				All	1.8			
	Creek 11-12	All T27N, R9E	x								
	Creek 26-6	All T27N, R9E	x		All	0.5					
	Creek 2-3	All T27N, R10E	x		All	1.6					
	Creek 2-3	All T27N, R10E	x		All	0.3					
	Creek 11-8	All T27N, R10E	x		All	1.2					
	Creek 27-13	All T27N, R10E	x		All	1.1					
	Creek 35-8	All T27N, R10E	x		All	0.7					
	Creek 27-15	All T28N, R6E	x				All	0.3			
	Creek 28-9	T28N, R6E	x					1.0			
	Creek 33-5	All T28N, R7E	x				All	3.4			
	Creek 25-12	All T28N, R9E	x		All	0.4					
	Creek 25-15c	All T28N, R9E	x		All	0.1					

STREAM NAME	PORTION TROUT WATERS	BROOK	BROWN	RAINBOW	CLASS I PORTION	MI.	CLASS II PORTION	MI.	CLASS III PORTION	MI.	PUBLIC LANDS
<b>MARATHON COUNTY Cont</b>											
Creek 25-15d	All T28N, R9E	x			All	0.2					
Creek 36-3	All T28N, R9E	x			All	0.3					
Creek 5-3	All T28N, R10E	x			All	0.3					
Creek 18-9	All T28N, R10E	x			All	1.1					
Creek 19-3	All T28N, R10E	x			All	1.9					
Creek 2-13	All T29N, R4E	x			All	2.3					
Creek 2-14	All T29N, R4E	x			All	3.6					
Creek 5-12	All T30N, R3E	x					All	1.9			
Creek 17-6	All T30N, R3E	x					All	2.3			
Creek 21-14	All T30N, R3E	x				1.3					
Creek 25-11	All T30N, R3E	x				0.7					
Creek 12-14	All T30N, R4E	x					All	1.9			
<b>MARATHON COUNTY</b>											
8 Anderson Spur Cr	All	n	x		Below CTH N	0.8	Above CTH N	0.9			
29a Avery Cr	All	n						3.7			x
73 Babson Pond Cr	All	n						0.8			
99 Bass Cr	All	n						0.7			
12 Bear Cr	All	n				1.8					
94 Beaver Cr (N Br)	All	n	n		Above 19th Rd (dump)	6.3	Below 19th Rd (dump)	2.4			x
95 Beaver Cr (S Br)	All	n	n		Upstream Hwy 64	3.5	Downstream Hwy 64	5.0			
72 Brandywine Cr	All	n				1.4					x
98 Brooks Cr	All	n				0.3					
9a Brown Spur Cr	All	n				4.0					x
2 Camp D Cr	All	n				2.5					x
29b Camp F Cr	All	n				3.2					x
68 Camp 5 Cr	All	n				2.1					x
28 Camp 9 Cr	All	n				2.6					x
58 Campbell Cr	All	n				1.1					x
54 Cedar Cr	All	n						0.4			
49 Cedarville Cr	All	n				4.0					x
31 Chemical Cr	Above Trout L to rd II	n	n			3.5					x
7 Coates Cr	All	n				2.5					x
55 Coldwater Br	All	n				1.7					
45 Coldwater Cr	All	n						3.0			x
34 Cole Cr	All	n				4.9					
62 Eagle Cr	All	n	n			12.3					x
82 Elbow Cr	All	n	n			0.7					
25 Fishers Cr	All	n	n			2.3					
74 Frieda Cr	All	n						0.4			
9b Genricks Cr	All	n				1.0					x
39 Glen Cr	Between Glen & John L	n				0.7					
80 Handsaw Cr	All	n	x		Below Shiek Dam	2.3	Above Shiek Dam	4.7			
103 Harvey Cr	All	n				6.3					x
26 Harvey Cr (N Br)	All	n				3.6					x
27 Harvey Cr (S Br)	All	n				1.8					
30 Hemlock Cr	Mouth to confluence with Creek 17-6	n				0.3					
56 Heubler Cr	All	n				1.6					x
53 Holmes Cr	All	n			Above Lubka Rd	8.5	Below Lubka Rd	1.5			x
48 Holloway Cr	Below Barker Rd	n				1.7					x

STREAM NAME	PORTION TROUT WATERS	BROOK	BROWN	RAINBOW	CLASS I		CLASS II		CLASS III		PUBLIC LANDS
					PORTION	MI.	PORTION	MI.	PORTION	MI.	
<b>MARINETTE COUNTY Cont</b>											
59 Homestead Cr	All	n						2.4			x
96 Iron Springs Cr	All	n				2.8					
102 Jones Cr	All	n						2.2			x
23 K. C. Cr	Mouth to rd crossing in S9, T37N, R18E	n	x		Mouth to Cr 10-9	4.3	Cr 10-9 to rd in S9	0.8			x
92 Left Foot Cr	Above Left Foot L	n						2.5			
60 Little Eagle Cr	All	n	x			4.5					x
32 Little Harvey Cr	All	n				3.5					
21 Little Silver Cr	All	n				2.1					x
61 Little Spring Cr	All	n						0.8			
51 Little Wausaukee Cr	All	n				8.1					
3 Lost Cr	All	n				0.1					
4 Macintire Cr	All	n	n			6.5					x
36 McDonald Cr	All	n						0.4			
81 Meadow Br	All	n	n			6.4					x
88 Medicine Br	All	n	n			5.4					
86 Middle Inlet Cr	All	n	n		Above CTH X	12.7	Below CTH X	2.2			x
91 Middle Inlet Cr (Lower)	All	n				8.3					
85 Middle Inlet Cr (Upper)	All	n	x		Above middle S18	10.3	Below middle S18	3.3			
83 Miscauno Cr	All	n	n		Above Miscauno Pond	3.8	Below Miscauno Pond	3.6			x
43 Miscauno Cr (S Br)	All	n				4.1					x
75 Mountain Cr	All	n						0.2			
44 Mullaney Cr	All	n	n			3.2					x
97 Murphy Cr	Nelligan L to mouth	n	n		Nelligan L to private pond	4.2	Below private pond	1.3			x
20 Mussell Cr	All	n				1.4					x
70 Otter Cr	All	n	x		Above first rd crossing	3.9	Below first rd crossing	1.2			x
19 Paulson Cr	All	n				1.7					x
14 Pemebonwon R	All	x	x							5.5	x
13 Pemebonwon R (N Br)	All	n					Above Timms L Rd	17.9	Below Timms L Rd	5.5	x
15 Pemebonwon R (S Br)	All	n	x		Below S22	19.0	Above S22	7.5			x
65 Peshtigo R	Above CTH C	n	n	x				25.2			x
89 Peshtigo R (Fly Fishing Only)	Between Johnson Falls & Spring Rapids	x	x	x				5.0			
93 Peterman Br	Middle of S32 to W side of S32	n						0.6			x
35 Phillips Cr	All	n				3.1					x
47 Pike R	Above CTH K	n	x					8.0			x
41 Pike R (Little, S Br)	All	n	n		Above Mathis Rd	10.9	Below Mathis Rd	2.5			x
38 Pike R (N Br)	All	n	n			29.5					x
40 Pike R (S Br)	All	n	x		Brock Pond to Rd S 28 (36-18)	4.1	Road S 28 (36-18) to Benson L Rd	12.6	Coleman L to Brock Pond	3.0	x
									Benson L Rd to mouth	4.1	

STREAM NAME	PORTION TROUT WATERS	BROOK	BROWN	RAINBOW	CLASS I		CLASS II		CLASS III		PUBLIC LANDS
					PORTION	MI.	PORTION	MI.	PORTION	MI.	
<b>MARINETTE COUNTY Cont</b>											
42 Pine Cr	All	n									
87 Plumadore Cr	All	n	n								
67a Rat R	All	x	x							8.9	x
18 Rock Cut Cr	All	n	n		1.8						x
84 Roosevelt Cr	All	n	n					0.3			x
52 Rosey Cr	All	n	n					4.3			x
22 Sackerson Cr	All	n	n		0.8						x
101 School Cr	All	n	n					2.2			x
24 Shinn's Br	All	n	n		8.5						x
6 Sidner Cr	Mouth to Cr 21-9	n	n	n	6.5						x
16 Silver Cr	All	n	n		3.7						x
37 Smeesters Cr	All	n	n		2.8						
90 Smith Cr	All	n	n		8.2						
10 Spikehorn Cr	All	n	n		2.4	Middle S26 to south line S30	Upper 3.2 mi, lower 3.3 mi	6.5			x
1 Springdale Br	All	n	n		2.8						x
69 Spruce Cr	All	n	n					0.3			x
5 Spur Cr	All	n	n					1.9			x
46 Squaw Cr	All	n	n		3.8	CTH K to Squaw Cr Rd			Upper 2.0 mi, lower 0.2 mi	2.2	x
11 Sullivan Cr	All	n	n		6.3						x
66 Swamp Cr	All	n	n		3.2			2.0			x
64 Swede John Cr	All	n	n								x
57 Taylor Cr	All	n	n					0.2			x
71 Thunder Cr (E)	All	n	n		0.5						
78 Thunder L Inlet	All	n	n					1.5			x
67b Thunder L Outlet	All	x								0.7	
79 Thunder R	All	n	x	x				6.5			x
76 Thunder R (N Fk)	All	n	n		4.0						
77 Thunder R (S Fk)	All	n	n		2.0						x
50 Wausaukee R	All	n	n		19.7		Below Hwy 141	4.5			x
33 Whiskey Cr T36	All	n	n		5.1						x
100 Whiskey Cr T31	Graetz Rd to mouth	n	x					5.0			
17 Wildcat Cr T30, R20	All	n	n		2.5						x
<b>UNNAMED STREAMS</b>											
Creek 30-8c T30, R24	All	n	n		0.1						
Creek 30-10 T31, R19	All	x	x	x						1.7	
Creek 3-2	All	n	n		1.2						x
Creek 14-1 T32, R18	All	n	n		2.3						x
Creek 8-13b	All	n	n		1.0						x
Creek 8-13	All	n	n		0.2						
Creek 8-16	All	n	n		0.1						
Creek 11-7 T32, R19	All	n	n		0.4						x
Creek 34-12 T33N, R18	All	n	n		0.2						
Creek 20-2	All	n	n		0.1						
Creek 20-4 T33, R19	All	n	n		0.2						



STREAM NAME	PORTION TROUT WATERS	BROOK	BROWN	RAINBOW	CLASS I PORTION	CLASS II		CLASS III		PUBLIC LANDS
						MI.	PORTION	MI.	PORTION	
<b>MARINETTE COUNTY Cont</b>										
Creek 5-1	All	n				1.0				
Creek 6-3	All	n						1.9		
Creek 16-12	All	n				2.7				
Creek 21-6	All	n				0.8				x
Creek 21-8	All	n				2.5				x
Creek 27-8	All	n				0.8				
Creek 28-6	All	n				0.8				x
Creek 29-6	All	n				0.9				x
Creek 32-8	All	n				0.4				
T36N, R20E										
Creek 24-5	All	n				1.1				x
Creek 29-4	All	n				0.1				x
T36N, R21E										
Creek 16-9	All	n				0.4				
Creek 22-7	All	n				2.0				
Creek 23-10	All	n				0.9				x
T37, R17										
Creek 21-9	All	n				1.1				
T37, R18										
Creek 10-9	All	n						1.2		
Creek 26-8b	All	n				0.4				x
Creek 26-8c	All	n				0.1				x
Creek 33-14	All	n				0.2				x
T37, R18										
Creek 35-6	All	n				1.5				x
Creek 36-10	All	n				1.3				x
T37, R19										
Creek 16-15	All	n				1.4				x
Creek 24-5	All	n				2.6				x
Creek 34-14	All	n				1.5				x
T37, R20										
Creek 20-6	All	n				0.2				x
Creek 31-1	All	n				1.8				x
T37, R21										
Creek 16-13	Above juncture of Twin L outlet (Cr 15-10)	n				0.9				x
T38, R20										
Creek 19-12	All	n				0.4				
<b>MARQUETTE COUNTY</b>										
2 Caves Cr	All	n				12.1				x
4 Chaffee Cr	All	n	n		To town rd in S2, T17N, R9E	6.3	Continuing downstream to Mecan R	4.2		x
9 Klawitter Cr (Kruger Cr)	From town rd crossing S20, T16N, R9E down to Montello R	n	n					3.9		
10 Laing Cr	To town rd crossing S8, T15N, R9E	n	n					2.8		x
1 Lawrence Cr	All	n				3.4				x
6 Little Pine Cr	All	n	n			1.0				
7 Lunch Cr	All	n	x					5.9		
8 Mecan R	To Hwy 22	n	n	n				6.4		
12 Neenah Cr (Lower)	To CTH P in S9, T14N, R8E	n	x						10.9	x
11 Neenah Cr (Mid)	To Oxford Pond	n				1.4				x
13 O'Keefe Cr	To Kleary L	n	x					1.3		
3 Tagatz Cr	All	n				16.2				x
5 Wedde Cr	All	n	n					3.6		x
<b>MENOMINEE COUNTY</b>										
34 Allender Cr	All	n				3.5				
53 Big Eddy Cr	All	n				2.0				
36 Bowhunter Cr	All	n						2.1		

STREAM NAME	PORTION TROUT WATERS	BROOK	BROWN	RAINBOW	CLASS I PORTION	CLASS II		CLASS III		PUBLIC LANDS
						MI.	PORTION	MI.	PORTION	
<b>MENOMINEE COUNTY Cont</b>										
7	Burnt Shanty Cr	All	n			5.5				
20	Camp 2 Cr	All	n					3.3		
29	Camp 7 Cr	All	n			1.0				
17	Camp 12 Cr	All	n			0.5				
35	Camp 15 Cr	All	n					2.8		
42	Chickney Cr	All	n			4.8				
43	Chickney Cr (W Br)	All	n			2.2				
40	Crow Rapids Cr	All	n					2.3		
16	Dalles Cr	All	n			9.9				
13	Deadman Cr	All	n	n		4.0				
14	Ducknest Cr	All	n	n				1.5		
23	Elma Cr	All	n	n		4.3				
5	Elton Cr	All	n	n		6.0				
19	Evergreen R	All	n	n	x	11.9				
38	Fish Cr	All	n	n		5.2				
55	Five Island Cr	All	n					0.6		
10	Founder Cr	All	n			1.0				
44	Gardner Cr	All	n	n		2.5				
49	Jackson Cr	All	n	n				4.0		
52	Kinepaway Cr	All	n			2.8				
48	Linzy Cr	Above Peshtigo L & below jct with Jackson Cr	n	n	Above Peshtigo L	3.0	Below jct of Jackson Cr	0.3		
39	Little W Branch Cr	All	n	n		20.7				
18	McCall Cr	All	n	n		4.5				
1	Menominee Cr	All	n			4.8				
3	Menominee Cr (N Br)	All	n			2.2				
28	Mill Cr	All	n			7.1				
32	Mill Cr (First N Br)	All	n					2.0		
31	Mill Cr (Second N Br)	All	n			1.6				
30	Mill Cr (Third N Br)	All	n			2.0				
51	Minnow Cr	All	n			2.5				
22	Noseum Cr	All	n			3.0				
8	Oconto R (First S Br)	All	n	n		0.6				
11	Oconto R (Second S Br)	All	n	n	x	19.0				
46	Oshkosh Cr	All	n	n		3.8				
45	Oshkosh Cr (N Br)	All	n			2.5				
37	Peavy Cr	All	n					1.3		
12	Pecore Cr	All	n	n		6.9				
41	Pendleton Cr	All	n					0.9		
15	Rapids Cr	All	n					0.6		
25	Red R	All	n	n				7.9		
26	Red R (W Br)	All	n					1.5		
54	Soman Cr	All	n			2.5				
4	Squaw Cr	All	n			7.8				
6	Tall Timber Cr	All	n			1.5				
24	Tourtillotte Cr	All	n			5.4				
27	Tousey Cr	All	n					2.5		
50	Wayka Cr	All	n			1.6				



STREAM NAME	PORTION TROUT WATERS	BROOK	BROWN	RAINBOW	CLASS I PORTION	MI.	CLASS II PORTION	MI.	CLASS III PORTION	MI.	PUBLIC LANDS
<b>MENOMINEE COUNTY Cont</b>											
56	Weso Cr (N Br)	All	n			0.4					
47	Wolf R	Upstream from Hwy 47 bridge at Keshena	n	n	x			27.0			
21	Wolf R (Little W Br)	All	n		x	16.6					
2	Wolf R (W Br)	All	n	n	x	18.0	Above Neopit Millpond	12.4			
<b>MONROE COUNTY</b>											
20	Bailey Cr	All	n				Mouth upstream to Buckley Cr crossing in S28, T18N, R3W	1.6	Buckley Cr crossing upstream	0.9	x
31	Baraboo R	Hwy 71 downstream			x			4.0			
19	Beaver Cr	All			x			3.5			x
16	Beaver Cr (W)	All	n		x			1.2			
2	Big Cr (Cataract Cr)	All (below jct of Soper & Rathbone)	n	x	x			6.3			x
15	Big Cr (Rockland Cr)	All			x		Cinder Dr upstream	4.3	Cinder Dr downstream	2.0	
26	Brandy Cr	Cranberry Marsh in NE 1/4 S2, T18N, R1W upstream			x			3.0			x
35	Brush Cr	All			x					7.7	
34	Brush Cr (Upper)	All			x					2.6	
6a	Clear Cr (S Br Robinson)	All (portion in Fort McCoy)	x			2.0	W line S7, T19N, R2W, upstream		Jct of Ranch Cr downstream	1.0	x
33	Cook Cr	N line S21, T15N, R2W upstream	x	x						2.4	
27	Council Cr	Canary Ave upstream			x					6.0	
25	Deer Cr	All			x	2.2					
3	Dustin Cr	All	n			1.7					
18	East Beaver Cr	All	n		x	2.0					
17	E Upper Big Cr	All			x					1.7	
38	Farmers Valley Cr	All	n	n		10.4					
28	Indian Cr	All			x					4.0	
7	Jay Cr	Jackson-Monroe Co line to Aaron Rd crossing W line of SW 1/4 S12, T19N, R1W			x					2.5	
13	Jenkins Valley Cr	All	n	n				1.6			
10	LaCrosse R	Perch L upstream	n	x	x		Above Angelo Pond	10.0	Between Angelo Pond and Perch L	2.0	x
37	Little LaCrosse R (Leon Cr)	All			x		Bridge crossing in NE 1/4 NW 1/4 S32, T16N, R3W, upstream	8.0	Bridge downstream	9.8	x



STREAM NAME	PORTION TROUT WATERS	BROOK	BROWN	RAINBOW	CLASS I PORTION	MI.	CLASS II PORTION	MI.	CLASS III PORTION	MI.	PUBLIC LANDS
<b>MONROE COUNTY Cont</b>											
Creek 24-7 (Cannon Valley Cr)	Mouth upstream to CTH X crossing in S35, T16N, R4W		x							2.5	
Creek 28-3	All T17N, R1W	x								1.1	
Creek 15-13 T17N, R3W	Mouth to CTH AA (Fort McCoy)	n	n	x						1.5	x
Creek 24-5 (Coles Valley Cr)	All (portion in Fort McCoy) T17N, R3W		x							5.3	x
Creek 8-1	All T18N, R1W	n	n			3.2					
Creek 20-12 (T18N, R1W)	All	n	n			0.6					
Creek 20-11	All (Fort McCoy) T18N, R2W	n	x			1.1					x
Creek 12-4	All (Fort McCoy) T18N, R3W	n				0.4					x
Creek 23-11	All (Fort McCoy) T18N, R3W		x					3.1			x
Creek 34-5	All (Fort McCoy) T18N, R3W	x					0.8			x	
Creek 29-11	All (Fort McCoy) T19N, R2W		x					2.1			x
Creek 30-1	All T19N, R3W	x						0.6			
Creek 34-13	All T19N, R5W	n	n			2.2					
<b>OCONTO COUNTY</b>											
1 Archibald Cr	All	n				3.0					x
30 Baldwin Cr	All	n				1.6					x
7 Battle Cr	All	n				2.9					x
36 Beaver Cr (S Br)	All	n	n			4.5					
32 Bonita Cr	All	n				1.2					x
43 Brehmer Cr	All	n				2.6					x
42 Coopman Cr	All	n				2.7					
24 Deadman Cr	All	n						3.1			x
5 Dump Cr	All	n				1.7					
4 Fenske Cr	All	n			Below S8	1.0	S8 to headwaters	1.6			x
13 Forbes Cr	All	n				4.6					x
14 Hay Cr	All	n				6.1					x
35 Hayes Cr	All	x							5.2		
26 Hills Pond Cr	All	n	n			5.6					x
27 Hines Cr	All	n				4.4					x
18 Jones Cr	All	n				2.7					x
41 Klatt Cr	All	x							4.3		
6 Knowles Cr	All	n				5.0					x
31 Linzy Cr	All		x						5.5		
40 Little Waupee Cr	All	n				6.2					x
17 McCasien Br	All	n	n		Above Hwy F to Townsend Fl	7.8	Hwy F to mouth, Forest Hill Rd to Oconto Co line	5.8	2.1		x
28 McCauley Cr	All	n	x			4.6					x
37 McDonald Cr	All	n				7.5					
15 McPherson Cr	All	n	x			2.9					x
38 Messenger Cr	All	n			Above Hwy B	3.0	Below Hwy B	2.7			
2 Mosquito Cr	All	n				4.0					x
25 Mountain Cr (Town Cr)	All	n				1.8					x



STREAM NAME	PORTION TROUT WATERS	BROOK	BROWN	RAINBOW	CLASS I PORTION	MI.	CLASS II PORTION	MI.	CLASS III PORTION	MI.	PUBLIC LANDS
<b>OCONTO COUNTY Cont</b>											
Creek 10-7	All	n				0.1					x
Creek 11-11	All	n				0.7					x
T32N, R17E											
Creek 2-2	All	n				1.2					x
Creek 3-13	All	n				3.8					x
Creek 9-2	All	n				2.7					x
T33N, R15E											
Creek 1-9a	All	n				0.1					x
Creek 1-9d	All	n				0.1					x
Creek 7-15	All	n				2.3					x
Creek 16-2	All	n				0.7					x
Creek 18-15	All	n				1.0					x
T33N, R16E											
Creek 3-15	All	n				0.1					x
Creek 3-16	All	n				0.2					x
Creek 9-13	All	n				0.3					x
Creek 14-14	All	n				0.3					
Creek 15-13	All	n				0.3					x
Creek 16-15	All	n				0.8					x
Creek 24-5	All	n				0.2					x
Creek 25-9	All	n				0.1					x
Creek 27-5	All	n				0.1					
Creek 30-12	All	n				0.1					
Creek 30-14	All	n				0.1					
Creek 36-10	All	n				0.2					x
T33N, R17E											
Creek 2-9	All	n				0.7					x
Creek 14-8	All	n				0.5					x
Creek 15-4	All	n				1.8					x
Creek 10-11	All	n				1.4					x
Creek 19-8	All	n				0.4					x
Creek 23-15	All	n				1.5					x
Creek 24-9	All	n				2.9					x
Creek 24-12	All	n				1.2					x
T31, R15											
Creek 9-7	All	n				0.3					x
Creek 15-7	All	n				1.4					x
T31, R16											
Creek 23-12	All	n				0.7					x
T31, R17											
Creek 17-12	All	n				0.8					x
T32, R17											
Creek 28-5	All	n				2.1					x
T32, R17											
Creek 28-6	All	n				0.7					x
T33, R15											
Creek 33-11	All	n				0.2					x
T33, R17											
Creek 3-1	All	n				0.7					x
Creek 12-4	All	n				1.6					x
Creek 12-8	All	n				0.5					x
Creek 22-3	All	n				1.8					x
<b>ONEIDA COUNTY</b>											
18 Bear Cr	All	n					Tomahawk R upstream to S36, T38, R5	4.4	Bear L downstream to S1, T37, R5	2.6	x
48 Bearskin Cr	Tomahawk R up to S12	n	x		Upper end	2.5	Middle	2.5	Lower end	2.6	x
41 Bergman Cr	All	x								4.1	x
54 Brandt Cr	All	n						5.5			x
52 Brown Cr	All	n						6.3			x
7 Caps Cr	All	n						2.9			x
51 Clukey Cr	All	n					Jct Brown Cr to headwaters	5.5			x

STREAM NAME	PORTION TROUT WATERS	BROOK	BROWN	RAINBOW	CLASS I		CLASS II		CLASS III		PUBLIC LANDS
					PORTION	MI.	PORTION	MI.	PORTION	MI.	
<b>ONEIDA COUNTY Cont</b>											
36	Enterprise Cr	Enterprise L to S16, T35, R10	n						5.3		x
24	Four Mile Cr	All	x							3.6	x
26	Gudegast Cr	Rd S3 to Jennie Webber Cr	n		Bridge S16 & 17 to Jennie Webber Cr	1.7				2.4	x
20	Hardell's Cr	All	n						1.0		
43	Heal Cr	N from Heal L for 0.6 mi	n						0.6		x
										3.2	x
3	Howards Cr	All	x								x
45	Jennie Cr	All	n			3.2					x
23	Jewel Cr	All	n						3.0		x
49	Johnson Cr	All	n						2.5		x
6	Kaubachien Cr	All	n	x				Kitty Cr to Cedar Falls Rd	5.3		x
5	Kitty Cr	All	n						0.6		x
8	Langley Cr	All	n			3.4					x
25	Lela Cr	All	n			2.9					x
16	Little Rice Headwaters	Headwaters to S30	n						4.2		x
53	Little Somo Cr	All	n					Co line upstream to S11, T36, R4	6.5	Headwaters to S11	3.0
											x
11	Little Willow Cr	All	n			2.7					x
29	Maple Ridge Cr	All	n						2.1		x
2	McGrass Cr	All	n					Pond to S1	1.0	S1 to Swampsauger	1.8
											x
15	Muskellunge Cr	From Muskellunge L N 1.1 mi	x						1.1		x
22	Newbold Spg Cr	All	n							1.7	x
40	Noisy Cr		n					Jct with Camp 6 Cr upstream S21, T35, R9	3.4	Camp 6 Cr down to co line	7.1
											x
27	Outlet Cr	All	n			-1.1					x
30	Palm Spgs & Cr	All	n			0.8					x
										4.2	
34	Pedro Cr	All	n								x
39	Pine Cr	All	n			2.5					x
35	Planert Cr	All	n			1.1					x
44	Radtke Spg	All	n			1.0					x
19	Rocky Run Cr	Rocky Run Springs down to fl	n						4.1		x
55	Scott Cr	All	x		Town Rd, S32, upstream to S7				4.2		5.3
42	Slaughterhouse Cr	E from Pelican R 0.7 mi	n			0.7					x
38	Smallpox Cr	All	x							0.5	x
9	Spring Cr	All	n						3.5		x
28	Spring Cr	All	n						3.0		x
32	Starks Cr	Angelo Cr to headwaters	n		Tenderfoot L Rd upstream	2.0				Tenderfoot L Rd to Angelo Cr	2.0
											x
12	Stony Cr	All	n			1.0					x
1	Sundown Cr	All	n							2.5	x
50	Swamp Cr	N from Swamp L	n							2.2	x
13	Thunder R	All	n						6.5		x

STREAM NAME	PORTION TROUT WATERS	BROOK	BROWN	RAINBOW	CLASS I		CLASS II		CLASS III		PUBLIC LANDS
					PORTION	MI.	PORTION	MI.	PORTION	MI.	
<b>ONEIDA COUNTY Cont</b>											
47 Trout Cr	From bridge, S15 to Woodboro Spg	n						2.4			x
46 Trout Cr	All	n						0.9			x
31 Walczak Cr	All	n			3.4						x
17 White Spring Cr	All	n						0.5			
10 Willow Cr	N from Little Willow Cr 6.0 mi	n								6.0	x
<b>UNNAMED STREAMS</b>											
T35N, R9E											
Creek 21-8	All	x			0.4						x
Creek 21-14	All	x			0.6						x
T35N, R11E											
Creek 2-13	All	x			0.2						
Creek 22-16	All	x			1.1						x
T36N, R4E											
Creek 7-13	All	x			1.7						x
Creek 12-8	All	x			1.0						x
Creek 18-1	All	x			0.6						x
Creek 28-6	All	x			1.7						x
Creek 29-8	All	x			1.3						x
Creek 34-6	All	x			1.9						x
T36N, R8E											
Creek 31-15	All	x			1.6						x
T37N, R4E											
Creek 18-3	All	x			1.0						x
Creek 18-4	All	x			1.7						x
Creek 30-3	All	x			0.8						x
T37N, R5E											
Creek 34-14	All	x			1.0						x
T37N, R6E											
Creek 27-7	All	x			0.1						x
Creek 28-1	All	x			0.1						x
Creek 28-2	All	x			0.1						x
T37N, R7E											
Creek 26-4	All	x			0.4						x
Creek 26-13	All	x			0.5						x
T38N, R5E											
Creek 3-7	All	x			0.6						x
Creek 20-11	All	x			0.6						x
T38N, R6E											
Creek 34-10	All	x			1.3						x
<b>PEPIN COUNTY</b>											
1 Bear Cr	Hwy 85 upstream		x							8.0	
5 Bogus Cr	All	x						4.2			
4 Fall Cr	All	n						3.6			
2 Newton Valley Cr (Shoe Cr)	All	x						0.4			
3 Rock Cr	All		x							2.0	
<b>PIERCE COUNTY</b>											
8 Cady Cr	CTH P upstream	n					Upper end	3.5	Lower end	2.4	
7 Eau Gaile R	CTH P upstream	n					Hwy 72 in NW SE S35, T27N, R15W, upstream	8.3	Remainder	1.8	
11 Isabelle Cr			x				CTH EE upstream to Town rd bridge in SE NW, S10 T25N, R17W	3.5	Hwy 35 upstream to CTH EE	2.9	
1 Kinnickinnic R	All		n		10.0						
5 Kinnickinnic R (S Fk)	All	x	n					4.5			

STREAM NAME	PORTION TROUT WATERS	BROOK	BROWN	RAINEBOW	CLASS I		CLASS II		CLASS III		PUBLIC LANDS	
					PORTION	MI.	PORTION	MI.	PORTION	MI.		
<b>PIERCE COUNTY Cont</b>												
12 Little Trinbelle Cr	All	x							5.3			
3 Lost Cr	All	x	x						5.3			
6 Mines Cr	All	x							1.2			
10 Pine Cr	All	n					SW ¼ S23, T24N, R16W, upstream		1.1	Remainder	0.5	
9 Plum Cr	CTH U in S34, T25N, R15W upstream to Nuggget L	n	x						5.2			
4 Rush R	Town rd in S28, T25N, R16W upstream	n	n						23.4			
2 Trimbelle R	N line of S8, T25N, R18W upstream to CTH W	x	x						14.0			
<b>UNNAMED STREAMS</b>												
13 Creek 11-3 (Rocky Br)	All T27N, R19W			n		1.2						
14 Creek 35-15 (Porter Cr)	All T27N, R15W			n					0.6			
15 Creek 32-7 (Coulee Cr)	All T27W, R15W			n					1.2			
16 Creek 34-3	All T25N, R15W			n					0.3			
17 Creek 5-5	All T26N, R16W			n					0.2			
<b>POLK COUNTY</b>												
24 Apple R	Black Br Dam to mouth of Sucker Cr			x							4.0	x
21 Balsam Br	Balsam L Dam thru S22, T34N, R17W			x							3.0	
28 Behning Cr	All	n		n		0.9						x
22 Big Rock Cr	All	n		n		3.4						
33 Black Br & Spgs	All	n		n					0.6			
31 Bull Br	Downstream from mouth of French Cr	n		n							3.0	
26 Burns Cr	All			n		1.5						
15 Clam R	West edge S8, T36N, R15W downstream to Polk-Burnett Co line excluding Clam Falls Fl	n	x		West edge S8, T36N, R15W downstream to Clam Falls Fl	7.5				Clam Falls Fl to Polk-Burnett Co line	10.0	x
2 Cold Cr	All	n		n					0.6			
3 Cowan Cr	Mouth upstream thru S11, T36N, R20W	x		n					3.3			x
27 Friday Cr	All			x					1.2			
10 Gillespie Cr	Town rd middle S6 upstream to CTH E EW crossing	n		n					1.2			
9 Knapp Cr	Middle S17, T37N, R16W to Knapp Fl			n		1.0						
1 Lagoo Cr	All	n		n					1.5			x
16 Little McKenzie Cr	All	n		n		1.4						x
25 Marquee Cr & Spgs	All			n		0.3						



STREAM NAME	PORTION TROUT WATERS	BROOK	BROWN	RAINYBOW	CLASS I		CLASS II		CLASS III		PUBLIC LANDS
					PORTION	MI.	PORTION	MI.	PORTION	MI.	
<b>POLK COUNTY Cont</b>											
17 McKenzie Cr	From 0.5 mi below McKenzie L to mouth	n	x		Downstream from CTH W	4.6	From 0.5 mi below McKenzie L to CTH W	2.0			x
14 McKinley Cr	All	n	n					1.4			x
18 Mohnson Cr	All	n	n					1.8			x
4 North Cr	All	n	n							2.0	
13 Ore Cr	Lower 1.0 mi of stream in S13	n	n					1.0			x
29 Osceola Cr (Trout Br)	Lower pond in Osceola upstream to 0.75 mi above CTH M in S36, T33N, R19W	x	n				Corporate limit of Osceola downstream 0.5 mi	0.5	Remainder		3.0
32 Parker Cr	All	n	n							1.3	x
30 Peabody Cr	Lower 1.0 mi	n	n			1.0					
20 Rice Beds Cr	CTH G downstream to township line	x						2.3			x
12 Sand Cr	All	n	n		Portion of stream in S12 & 13	1.6	Portion of stream in S25 & 36	1.2			x
34 Silver Br Cr & Spgs	All	n						0.2			x
11 Spencer Cr & Spg	All	n	n					1.0			x
19 Straight R	0.25 mi downstream from CTH I to Hwy 48		n					1.0			
23 Toby Cr & Spgs	All	n				2.0					
6 Trade R	All except from jct with Butternut Cr downstream to Burnett Co line		n							14.0	x
8 Trade R (N Br)	All		n					3.5			
7 Trade R (S Br)	All	n	x					2.8			
35 Wagon Landing Cr & Spgs	All	n						1.8			x
5 Wolf Cr	Mouth upstream to S edge S28, T36N, R19W	n	x		CTH G downstream 1.2 mi	1.2	Remainder	2.0			x
<b>UNNAMED STREAMS</b>											
36 Creek 36-14	All T33N, R18W	n	n					1.0			
<b>PORTAGE COUNTY</b>											
20 Allen Cr	All	n				1.2					
14 Bear Cr (Leary Cr)	All	n	n		Above CTH Q	3.0	All below CTH Q	1.4			
2 Big Plover R	Hwy 66 downstream to Hwy 10		x							5.0	
33a Boundary Lateral	All	n				2.2					
6 Bradley Cr (Bailey Cr)	All	n				5.9					x
32 Buena Vista Cr	To SW ¼ S19, T22N, R9E	x			All above CTH BB	2.0					
21 Carden Feeder	All	n	n			0.3					
35 Ditch No. 1	To Town Line Rd	n						2.0			
33b Ditch No. 2 (Lower Buena Vista Cr)	To center S 20, T22N, R7E	x					All below CTH BB	12.0			

STREAM NAME	PORTION TROUT WATERS	BROOK	BROWN	RAINBOW	CLASS I PORTION	MI.	CLASS II PORTION	MI.	CLASS III PORTION	MI.	PUBLIC LANDS
<b>PORTAGE COUNTY Cont</b>											
37 Ditch No. 3	To Taft Ave	n				2.6					
38 Ditch No. 4	To Town Line Rd	x			All above control dam in SE¼ S33, T22N, R8E All in S15 & 16, T21N, R8E	2.6	All below dam in SE¼ S33, T22N, R8E	3.9			
28 Ditch No. 5	To CTH F	n				2.0			All below S16, T21N, R8E	3.8	
27 Ditch No. 6	To jct with Lateral No 2 in S20, T21N, R7E		x						7.3		
29 Ditch No. 9	To Taft Ave	n					1.0				
31 Duck Cr	To Ditch No. 4	n				0.8					
22 Emmons Cr	All	n	n			2.7					
3 Flume Cr	All	n	n		All down to center S33, T25N, R10E	6.8	Remainder	4.3			x
34 Ischerwood Lateral	All	n							1.5		
30 Jeske Lateral	All	n				2.0					
4 Klondike Cr	All	n				1.8					
36 Little Plover R	All	n				3.2					x
5 Little Wolf R (N Br)	All		n			1.3					x
1 Lost Cr	All	n				4.9					
15 Mack Cr	All	n	n			0.6					
25a Peterson Cr	All	n	n			0.3					
8 Poncho Cr	All	n	n			3.2					x
23 Radley Cr (N Br)	All	n	n			2.3					
(Murry Cr)											
24 Radley Cr (S Br)	All		n			1.9					
(Pearl Cr)											
7 Rainy Cr	All	n	n			1.0					x
13 Sannes Cr	All	n	n			0.8					x
17 Spring Cr (Howard Cr)	All below CTH A	n	n			1.7					x
16 Spring Cr (Upper Howard Cr)	All to jct with Spring L outlet	n				1.0					
18 Stedman Cr	All	n	n			0.9					x
10 Stoltenberg Cr	All in S5, T23N, R10E	n				1.2					
26 Ten Mile Cr (N Br)	All	n				1.8					x
25b Ten Mile Cr (S Br)	All	n				3.2					x
19 Tomorrow R (Lower)	Amherst to Waupaca Co line	n	x		CTH T to Waupaca Co line Nelsonville Dam to Meyers L Rd	3.5	Amerst Dam to CTH T	5.3			
11 Tomorrow R (Mid)	Nelsonville to Amherst	n	n	x		1.2			Meyers L Rd to Amherst Pond	1.4	
9 Tomorrow R (Upper)	Headwaters to Nelsonville Pond	n	n			12.0					x
12 Trout Cr (Nace Cr)	All	n	n			1.0					
<b>PRICE COUNTY</b>											
5 Beaver Cr	Ashland Co line to S13	n	n					2.3			
13 Butternut Cr	Above CTH E	n	x					3.2			x
51 Butternut Cr Trib	S27 to S34, T40N, R2W	n						1.0			x

STREAM NAME	PORTION TROUT WATERS	BROOK	BROWN	RAINBOW	CLASS I		CLASS II		CLASS III		PUBLIC LANDS
					PORTION	MI.	PORTION	MI.	PORTION	MI.	
<b>PRICE COUNTY Cont</b>											
10	Camp C Cr	All	n					3.4			x
52	Camp C Trib	S20 to S21, T40N, R2E	n			0.6					x
53	Camp 4 Cr	All	n						1.2		x
54	Camp 4 Spgs	All	x					6.3			x
2	Camp 7 Cr	All	n					1.8			x
55	Camp 9 Cr	All	n						1.8		x
32	Carpenter Cr	All	n			8.3					x
8	Cedar Cr	All	n					2.9			x
27	Chase Cr (Hackett Cr)	All	n			2.0					x
33	Chase Cr (Worchester Cr)	All	n						5.9		x
18	Coolidge Cr	All	n					1.5			
20	Dahlrymple Cr	All	n					3.1			x
42	Douglas Cr	Headwaters to rd S19-24, T35N, R2E	x	x				8.9			
26	Elk R	Above CTH H	x	n						13.2	x
56	Elk R Trib	S34 to S23, T38N, R2E	n			1.5					x
57	Elk R Trib	S25 to S26, T38N, R2E	n			2.7					x
58	Flambeau R Trib (S Fk)	S9, T38N, R1W	n			0.5					
14	Flood Cr	All	n					2.8			
21	Foulds Cr	Above USFS Rd 519	n					2.8	USFS Rd 519 upstream to unnamed trib in NE S22, T39N, R3E	0.3	x
59	Foulds Spgs	All	n			2.5					x
34	Foytik Cr	All	n	n		0.9					
49	Gus Johnson Cr	All	n			2.0					
4	Hay Cr	All	n					5.8			x
7	Hay Cr (E Fk)	Co line to Camp 9 Cr	n							2.0	x
60	Hesher Cr	All	n					1.1			
19	Hogsback Spgs	All	n			2.0					x
36	Horton Cr	All	n					3.6			
35	Little Elk R	All	x	x	1.3 mi above and below Foytik Cr	2.6			Remainder	9.3	
37	Little Elk (N Br)	All	n							6.0	x
61	Little Murray Cr	All	n			1.8					x
24	Little Willow Cr	All	n					3.4			x
62	Little Willow Cr Trib	S24, T38N, R3E	n		All	0.8					x
63	Maiden Cr	All	n			2.4					
64	Marheime Cr	All	n					2.8			
65	McIlquham L Trib	S4, T37N, R1W	n		All	1.6					
29	Mount Pelee Cr	All	n			2.2					
11	Murray Cr	All	x					5.5			

STREAM NAME	PORTION TROUT WATERS	BROOK	BROWN	RAINBOW	CLASS I		CLASS II		CLASS III		PUBLIC LANDS		
					PORTION	MI.	PORTION	MI.	PORTION	MI.			
<b>PRICE COUNTY Cont</b>													
66 Murray Cr Trib	S31, T40N, R1E	n			All	0.6							
67 Nelson Cr	All	n								3.7	x		
9 Newman Cr & Spgs	All	x							3.1		x		
30 Niebauer Spgs	All	x							0.5		x		
15 Nine Mile Cr (Flambeau Cr)	All	x					Flambeau R upstream 1.0 mi	1.0		From 1.0 mi above Flambeau R to headwater	1.8	x	
68 Nine Mile Cr (Georgetown Cr)	All	n				3.8					x		
43 Ottertail Cr & Spgs	From private hatchery to S35	n							1.1				
3 Pine Cr	All	n					S4, 5, 8, T40N, R2W	2.0		S8 to Sawyer Co	7.5	x	
12 Pinkerton Cr	All	n							4.6				
69 Pixley Fl Trib	S28, T40N, R1W	n				1.2					x		
70 Price Cr	CTH W upstream to Price L Rd	n									3.0	x	
39 Ritchie Cr	All	n									5.5		
71 Rock Cr	All	n							3.9			x	
72 Rocky Cr	Co line downstream to Gus Johnson Cr	n				2.2							
22 Sieverson Cr	All	n				1.2						x	
47 Silver Cr	All	n				2.5							
16 Six Mile Cr	All	n				1.9							
6 Smith Cr (Flambeau Cr)	All	n									5.5	x	
75 Smith Cr (Lake Cr)	¼ mi below Ashland Co to outlet	x									6.4		x
74 Smith Cr Trib	S11 to S15, T40N, R1W	n				0.8							x
73 Smith Cr Trib	S14 to S15, T40N, R1W	n				1.3							x
48 Spirit R	All	n	x								6.9		
40 Spirit R (N Fk)	All	n						Headwaters to CTH D	7.5		CTH D to co line	4.0	x
28 Spring Cr (Flambeau Cr)	All	n							1.6				x
76 Squaw Cr	All	n				2.8							x
50 Twin Cr	All	n							2.3				
1 Weber Cr	All	n							0.6				
<b>RACINE COUNTY</b>													
1 Tichigan Cr	All	x	x	x							S15-16, T4N, R19E	1.4	x
<b>RICHLAND COUNTY</b>													
61 Ash Cr	All	n	x						7.8				x
35 Babb Hollow Cr	All	x							1.5				x
3 Basswood Cr	All	x							1.5				
19 Bauer Valley Cr	All	x							3.5				
63 Bear Cr	Above Hwy 130 bridge in S14, T9N, R2E	x							5.0				
51 Beebe Hollow Cr	Through S5, T9N, R2W	x							1.0				
62 Brush Cr	All	n	x						3.3				x
50 Byrds Cr	All	n							5.4				
30 Camp Cr	All	n				5.5							x

STREAM NAME	PORTION TROUT WATERS	BROOK	BROWN	RAINBOW	CLASS I		CLASS II		CLASS III		PUBLIC LANDS
					PORTION	MI.	PORTION	MI.	PORTION	MI.	
<b>RICHLAND COUNTY Cont</b>											
18	Cazenovia Branch	All	x						4.6		
8	Champion Valley Cr	All	x						0.9		
48	Chitwood Hollow Cr	All	n						0.5		
54	Core Hollow Cr	All	x						3.3		
33	Coulter Hollow Cr	All	x						1.5		
52	Dieter Hollow Cr	All	x						2.5		
31	Elk Cr	All	n						2.8		
42	English Run	All	x						0.1		
26	Fancy Cr	All	n	x	Upper 1.0 mi in S4, T11N, R1W	1.0	Remainder		8.6		
56	Fox Hollow Cr	All	n	n		2.5					
4	Gault Hollow Cr	All	n		Above CTH I	1.5	Below CTH I		2.4		
49	Gobin Hollow Cr	All	n						1.9		x
1	Goose Cr	All	x						3.0		
7a	Greenwood Valley Cr	All	x						0.2		
11	Grinsell Cr	All	n			2.5					
44	Hall Bottom Cr	All	n						3.2		
7b	Hansell Cr	All	x	x					2.1		
16	Happy Hollow Cr	All	x	n					3.4		
15	Hawkins Cr	All	x	x					5.4		
34	Higgins Cr	All	n	x					1.8		x
32	Hoke Cr	All	n						0.7		
55	Hood Hollow Cr	All	x						1.0		
60	Hoosier Hollow Cr	All	x						5.0		
12	Hoover Hollow Cr	All	n			1.5					
57	Horse Cr	All	n	x					4.4		
6	Hynek Hollow Cr	All	n	x					1.5		
29	Jacquish Hollow Cr	All	x						3.1		
43	Jimtown Br	All	n	x					2.4		
28	John Hill Cr	All	x						1.9		
14	Johnston Cr	All	x						2.2		
39	Kepler Br	All	n	n					1.5		x
45	Knapp Cr	Above Excelsior	x	x					12.7		x
47	Knapp Cr (W Fk)	All	x	x					1.5		
24	Little Willow Cr	All	x	x					7.5		
21	Lost Hollow Cr	All	n	n		2.4					x
25b	Marshall Cr (S Br)	All	x						1.3		
27	Marshall Cr (W Br)	All	x						3.3		
17	McGlynn Cr	All	n	x					3.0		
9	Milanchon Cr	All	n	n	Above S15, T12N, R1E	2.5	S15 to mouth		2.9		
38	Mill Cr	Above Boaz	x						10.0		x
37	Mill Cr (E Br)	All	x						4.8		
25a	Marshall Cr	All	x						1.9		

STREAM NAME	PORTION TROUT WATERS	BROOK	BROWN	RAINBOW	CLASS I		CLASS II		CLASS III		PUBLIC LANDS
					PORTION	MI.	PORTION	MI.	PORTION	MI.	
<b>RICHLAND COUNTY Cont</b>											
41 Mill Cr (W Br)	All	n	x						7.4		
40 Miller Br	All			x					0.7		
46 O'Connor Br	All	x							1.2		
58 Pier Spring Cr	All	n							1.1		
10 Pine R	Above Hwy 80 at Buck Cr			x					14.0		x
5 Pine R (W Br)	All			x					11.3		
36 Pine Valley Cr	All			x					1.5		
59 Rusk Cr	All			x					1.0		
20 Smith Hollow Cr	All	n	n		3.0						x
13 Soules Cr	In S34, T12N, R1E			x					0.5		x
2 South Bear Cr	All	n	n		1.6						
53 Vanek Br	In S30, T10N, R1W			x					1.0		
23 Wheat Hollow Cr	All	x	n						2.6		
22 Willow Cr	Above Ithaca Dam	x	n		Ithaca Dam to Hwy D	12.5	Hwy D to col line		4.4		x
<b>UNNAMED STREAMS</b>											
64 Creek 12-11	All T9N, R1W	x					All		1.3		
65 Creek 30-2 (Dillenburg Br)	All T10N, R2W			x			All		0.2		x
66 Creek 3-4d	All T12N, R1E	x			All	0.5					
67 Creek 13-11	All T11N, R1W	x					All		1.9		
<b>ROCK COUNTY</b>											
1 Allen Cr	Between L Leota and CTH T			x				Below Butts Corner S17, T4N, R10E	2.5		2.0
2 Coon Cr (E Br)	Below S13, T1N R11E			x							3.0
<b>RUSK COUNTY</b>											
10 Alder Cr	All	n				3.7					
9 Becky Cr	All	n				9.2					
7 Big Weirgor Cr	S30, T36N, R8W to Outlet	x	x							19.3	x
6 Clear Cr	All	n				7.2					
5 Deer Cr	All	x	x		South of Serly Camp Trail	2.5	North of Serly Camp Trail	2.5			x
11 Devils Cr	All	x	x		Above rd in S7, T35N, R8W	4.5	To CTH O in S36, T35N, R8W	7.5	To outlet	6.4	x
16 Flunkers Cr	All	n				1.4					
18 Hackett Cr	All	n				0.4					
2 Hemlock Cr	S26-27, T36N, R9W to CTH F	n			S26-27 to Louler Cr	1.6	Louler Cr to middle S28	0.6	S28 to CTH F	0.6	x
3 Hemlock Cr (S Fk)	All	n				1.9					x
17 Josie Cr	All	x	n					4.0			
14 Little Soft Maple Cr	All	n						5.7			
8 Little Weirgor Cr	All	n	n			2.5					
4 Louler Cr	All	n				3.4					x
19 Main Cr (Mid Fk)	Above S18, T35N, R3W	n				5.6					x
20 Main Cr (S Fk)	Middle S28, T35N, R3W to S11, T34N, R4W	n	x		Middle S28, T35N R3W to 73	6.0	73 to S11, T34N R4W	0.5			x

STREAM NAME	PORTION TROUT WATERS	BROOK	BROWN	RAINBOW	CLASS I PORTION	CLASS II		CLASS III		PUBLIC LANDS
						MI.	PORTION	MI.	PORTION	
<b>RUSK COUNTY</b>										
13	Moose Ear Cr	All	n					4.5		
1	Pigeon Cr	All	n			4.0				x
12	Rock Cr	All	n			1.6				x
15	Soft Maple Cr	S25, T34N, R9W to S27, T34N, R8W (town rd)	n	x					6.3	
<b>UNNAMED TRIBUTARIES</b>										
21	Big Falls Fl	All	n			1.7				x
22	Big Weirgor Cr	All	n			1.7				x
23	Big Weirgor Cr	S27 to S21, T36N, R8W	n			1.8				x
24	Flambeau R	S4, T36N, R4W	n			0.5				x
25	Thornapple R	S32 to S30, T36N, R5W	n			1.6				
<b>ST. CROIX COUNTY</b>										
23	Anderson Spgs	All	n					0.2		
2	Apple R	W line of S15, T31N, R18W, upstream		x				4.0		x
11	Beaver Cr	All	n					3.0		x
7	Bolen Cr	All	n					0.8		x
13	Cady Cr	All	n					0.3		
15	Eau Galle R	Spring Valley L upstream to CTH N		x					4.5	x
17	Kelly Spgs	All	n					0.3		
20	Kinnickinnic R	All	n	n		15.0				x
1	Levesque Spgs	All		x				0.5		
14	Lousy Cr	All	n				Below Town Rd Bridge	0.5	Above Town Rd Bridge	0.9 x
19	Nye Cr	All	n					0.9		x
16	Parker Cr	All	n	n	Lower	0.4			Remainder	2.0 x
8	Sandy Cr	All	n					4.8		
3	Spring Br	All	n					0.6		
22	Ten Mile Cr	S21, 27, 28, T30N, R18W	n	x				2.6		
18	Tid Cr	All	n					2.5		
10	Tiffany Cr	All	n					2.8		
9	Tiffany Cr (S)	All	n					2.3		
6	Willow R (N Fk)	Upstream to Hwy 64, town rd in NW ¼ S30, T31N, R16W upstream to town rd in NW ¼ S18, T31N, R15W		x						11.0 x
5	Willow R (S Fk)	All	n	n			Mouth to ¼ mi E of HWY 63	3.1	Remainder	2.2

STREAM NAME	PORTION TROUT WATERS	BROOK	BROWN	RAINBOW	CLASS I PORTION	MI.	CLASS II PORTION	MI.	CLASS III PORTION	MI.	PUBLIC LANDS
<b>ST. CROIX COUNTY Cont</b>											
21a Willow R (Lower)			n				Upstream from L. Mal-lafieu to Little Falls Dam	2.7	Between Little Falls F and Willow Falls Dam, Between CTH A and the Mound Plant Dam	0.7	x
4 Willow R			x				Town rd in NW ¼ S8, T30N, R17W upstream to jct of N & S fks	3.8	Town rd bridge in NW ¼ S20, T30N, R18W, upstream to Anderson Spgs	1.6	
21b Willow R (Race R)	All		n					1.0			x
12 Wilson Cr	All		n					1.1			
<b>UNNAMED STREAMS</b>											
24 Creek 25-11	All T30N, R15W		n					1.5			
25 Creek 35-5	All T30N, R15W		n					2.1			
<b>SAUK COUNTY</b>											
16 Bear Cr	All	x	n					7.0			
2 Beaver Cr	All	n	n					1.6			x
19 Biser Cr	All	n	n					2.2			
10 Boulder Cr	All					1.2					
3 Camels Cr	All	n	n					1.8			
4 Dell Cr	Above Hwy 23	x	x				Above S34	10.5			x
7 Harrison Cr	All	x						3.6			x
11 Hay Cr	All		x					5.7			x
22 Honey Cr	From town rd in S32 to Hwy 23, all in T10N, R4E		x					4.2			
21 Honey Cr (N Br)	Above Leland Pond		x					4.0			
6 Hulburt Cr	All	n	x		Hwy H bridge upstream	2.8	Fort Dells upstream to Hwy H bridge	1.2			
17 Kroal Cr	All	n	n					3.0			
8 Leach Cr	From NE ¼ S16, upstream	n	n					2.6			x
5 Little Baraboo R	Above rd S27, T13N, R2E	x	x				Above Valton	4.5			
20 Marble Cr	All	n	n					3.0			
18 McCarville Cr	All	n	n					3.1			
13 Otter Cr	Above rd S5, T10N, R6E	n						3.0			x
1 Parfrey's Glen Cr	S23	n				1.1					x
9 Rowley Cr	All		n			2.7					
14 Seeley Cr	Above rd SW ¼ S17		x					4.0			
12 Smith Hollow Cr	All	n	n					1.0			
15 Willow Cr	All	n	x					1.3			x
<b>SAWYER COUNTY</b>											
38 Alder Cr	All	n				4.0					x
42 Badger Cr	All	n	x			2.7					
34 Bean Br	All	n				1.6					x
14 Bear Cr	All	n				3.0					
40 Beaver Cr & Buckhorn Trib	All	n				2.6					x
47 Benson Cr	All	n	n			1.8					x



STREAM NAME	PORTION TROUT WATERS	BROOK	BROWN	RAINBOW	CLASS I PORTION	MI.	CLASS II PORTION	MI.	CLASS III PORTION	MI.	PUBLIC LANDS
<b>SAWYER COUNTY Cont</b>											
30 Blueberry Cr	All	n				3.0					
25 Brunet R	Above town rd in S26-27, T39N, R5W	n	x		Above town rd in S27, T40N, R4W	4.4	Above town rd in S26, T39N, R5W	10.8			
24 Casey Cr	All	n	n			2.3					
1 Chippanazie Cr	All	n				1.2					
21 Connor Cr	Flambeau R to Little Connor Cr	n			S32	1.2			Little Connor Cr to S32	0.7	x
27 Crooked Rapids Cr	All	n						3.4			x
7 Dead Cr	All	n						2.1			x
23 Dead Man Cr	All	n				0.5					
44 Deer Cr Meteor Twp	Below Deer L			x						0.3	x
18 Deer Cr Winter Twp	All	n			S36 and downstream	2.0	Upstream from S36	1.5			x
36 Devils Cr	All	n						2.8			
37 Eddy Cr	All	n	n			3.5					x
50 Forty-One Cr	All	n				2.5					x
32 Grindstone Cr	All	n				2.2					x
19 Hackett Cr	All	n			S29, T37N, R3W to co line	3.0	Above S29	1.5			x
3 Hatchery Cr	All	n	n			1.8					x
35 Hauer Cr	All	n				2.7					x
8 Hay Cr	Above town rd in S12-13, T41N, R7W	n						2.4			
28 Hemlock Spur Cr	All	n				2.4					
26 Knapp Stout Cr	All	n				1.2					
48 Knuteson Cr	Above Wise L in S36, T38N, R9W	n				1.2					
20 Little Connors Cr	All	x								2.0	x
13 Little Weirgor Cr	All	x	x					12.1			x
12 Log Cr	All	n					Old RR crossing in S34, T40N, R3W to outlet	7.8	Upstream from RR	4.0	x
15 Long Cr Trib	All	n			S7, T38N, R3W to outlet	3.5			Upstream from S7	1.0	x
41 Maple Cr	All	n				9.9					x
16 Mason Cr	All	n								1.0	x
6 McDermott Br	All	x	x					2.6			x
4 Mosquito Br	All	n	n			3.0					x
9 Moss Cr	All	n				2.2					x
2 Namekagon R	Above Hayward L S23, T41N, R9W	n	x	x			All except fl	11.6			x
11 Pine Cr	All	n								2.2	x
31 Pipestone Cr	All	n				2.9					
17 Price Cr	All	n			Flambeau R up to rd crossing in S12	3.8	S12 rd crossing to CTH W	1.3			x
33 Rainbow Cr	All	n		x						0.9	
29 Spooky Bay Cr	All	n				1.0					
46 Sucker Cr	Above Hwy 48	n				4.5					x

STREAM NAME	PORTION TROUT WATERS	BROOK	BROWN	RAINBOW	CLASS I		CLASS II		CLASS III		PUBLIC LANDS
					PORTION	MI.	PORTION	MI.	PORTION	MI.	
<b>SAWYER COUNTY Cont</b>											
43 Swan Cr	All	n	x		5.8						
39 Swift Cr	Above Beverly L	n	x	Above Tuscobia Trail	2.0	Beverly L to Tuscobia Trail	2.5				x
45 Thirty-three Cr	All	n			5.3						x
5 Totagatic R	Above Seeley Fire Lane	n							1.0		x
22 Tupper Cr (N Br)	All	n					6.5				x
10 Venison Cr	All	n							8.7		x
49 Yarnell Cr	All	n			0.4						x
<b>UNNAMED TRIBUTARIES</b>											
51 Brunet R	S18, T38N, R5W to S24, T38N, R6W, All	n			1.5						
52 Chippewa	All, S2, T38N, R6W	n			0.3						x
53 Couderay	S17 to S18, T39N, R8W All	n			2.1						x
54 Flambeau R	S14 to S13, T37N, R4W, All	n			2.1						x
55 Flambeau R	S10 to S9, T38N, R3W, All	n			2.3						x
56 Flambeau R	S18 to S30, T38N, R3W, All	n			2.0						x
57 Flambeau R	S1 to S12, T39N, R3W, All	n			1.0						x
58 Flambeau R	S11 to S14, T39N, R3W, All	n			1.5						x
59 Hackett Cr	S15 to S20, T37N, R3W, All	n							1.0		x
60 L Chippewa	S17 to S9 T39N, R7W, All	n			1.4						
61 L Courte Orelles	S5, T39N, R8W, All	n			0.6						
62 L Weirgor Cr	S33 to S34, T37N, R7W, All	n			1.5						
63 Log Cr	S9 to S15, T39N, R3W, All	n					1.0				x
64 Namekagon R	S13, T41N, R9W, All	n	n		0.8						x
S Fk	S14 to S27, T37N, R3W, All	n			3.0						x
65 Flambeau R	T37N, R3W, All										
<b>SHAWANO COUNTY</b>											
22 Alcohol Cr	All	n			1.2						
15 Allender Cr	All	n			1.2						
26 Beaver Cr	All	n			3.1						
39 Cleveland Cr	All	n					3.1				
40 Comet Cr	All	n		Upper 1/3	2.2	Lower 2/3	4.6				
50 Dent Cr	All	n			6.1						x
1 Elmhurst Cr	All	n			5.0						
2 Embarrass R (Mid Br)	Above Caroline Pond	n	x	Upstream from Homme Pond	18.7	Homme Pond to Caroline Pond	21.6				x
46 Embarrass R (S Br)	Above Tigerton Pond	n	n	Upstream from CTH M	10.2	Tigerton Pond to CTH M	9.0				
35 Embarrass R (N Br)	Above Cr 5-10 S5, T26N, R14E	n	n	Above Bowler Ranger Station	16.5	Bowler Ranger Station to Tilleda Dam	9.3	Tilleda Dam to mouth Cr 5-10	8.7		x
21 Gardner Cr	All	n			3.7						x
52 Goede Cr	All	n			3.2						
5 Gold Cr	All	n			4.8						
32 Hennig Cr	All	n			4.4						
51 Hyde Cr	All	n					4.5				

STREAM NAME	PORTION TROUT WATERS	BROOK	BROWN	RAINBOW	CLASS I PORTION	MI.	CLASS II PORTION	MI.	CLASS III PORTION	MI.	PUBLIC LANDS
<b>SHAWANO COUNTY Cont</b>											
17	Island Cr	All	n			1.7					
41	Jackson Cr	All	n					2.4			
28	Kroenke Cr	All	n		Above CTH A	3.5	Below CTH A	4.0			
49	Larson Cr	All	n					2.0			
42	Leitzke Cr	All	n					1.5			
7	Lex Cr	All	n			1.0					
4	Mattoon Cr	All	n			3.1					
30	Mill Cr	All	n	x	Above Winkle Rd	13.0	Winkle Rd to mouth	9.5			
20	Miller Cr	All	n	n		7.4					
3	Mondl Cr	All	n	n		1.9					
23	Oconto R	All	x	x				4.4			
9	Packard Cr	All	n	n		10.7					
45	Pigeon R (N Br)	All	n	n				5.0			
44	Pigeon R (S Br)	All	n					4.0			
34	Pony Cr	All	n	n		8.0					
8	Railroad Cr	All	n	n		6.5					
18	Red R	All excluding upper & lower Red L	x	x			To upper Red L	11.3	Lower Red L to mouth	9.5	x
12	Red R (W Br)	All	x	x				19.3			x
25	Rose Br	Lower 2.0 mi	n			2.0					
6	Schmidt Cr	All	n	n		2.1					
24	Shioc R (W Br)	Above rd between S8-17, T26N, R17E	n	n		0.5					
14	Silver Cr	All	n	n		14.0					
13	Slicky Cr	All	n	n				2.8			
19	Smith Cr	All	n	n				3.1			x
29	Spencer Cr	All	n	n		4.0					
43	Split Rock Cr	All	n	x		3.3					
10	Sportsman Cr	All	n			1.4					
38	Spranger Cr	All	n	n		1.6					
47	Steinke Cr	All	n	n		3.2					
31	Stengel Cr	All	n	n		1.5					
33	Strassburg Cr	All	n	n		6.5					
37	Tiger Cr	Below Hwy 153	n	n		5.5					
11	Tousey Cr	All	n	n		0.3					
48	Whitcomb Cr	All	n	x		3.2					
27	Willow Cr	CTH M to mouth	n	n		1.2					
36	Wilson Cr	All	n	n		4.7					x
16	Wolf R (W Br)	All	n	x				1.7			
<b>UNNAMED STREAMS</b>											
	T26N, R11E										
	Creek 5-4	All	n	n		0.6					
	Creek 20-16	All	n	n		0.8					
	T26N, R12E										
	Creek 6-14	All	n	n		0.8					
	Creek 13-2	All	n	n		1.7					
	Creek 14-2	All	n	n		4.0					
	Creek 15-2	All	n	n		1.4					
	Creek 27-2	All	n	n		1.6					
	Creek 28-9	All	n	n		0.5					
	Creek 28-14	All	n	n		0.7					
	Creek 2-1	All	n	n		1.9					
	T26N, R13E										
	Creek 9-14	All	n	n		1.0					
	Creek 21-7	All	n	n		2.1					
	Creek 1-2	All	n	n		0.9					

STREAM NAME	PORTION TROUT WATERS	BROOK	BROWN	RAINBOW	CLASS I		CLASS II		CLASS III		PUBLIC LANDS
					PORTION	MI.	PORTION	MI.	PORTION	MI.	
<b>SHAWANO COUNTY Cont</b>											
Creek 5-2	All	n				1.9					
T26N, R14E											
Creek 5-10	All	n				2.2					
Creek 8-7	All	n				1.5					
T26N, R15E	All	n				1.6					
Creek 2-3	All	n				1.6					
T27N, R11E											
Creek 4-13	All	n				1.4					
Creek 11-7	All	n				1.1					
Creek 17-6	All	n				1.2					
Creek 20-8	All	n				1.1					
Creek 24-4	All	n				0.9					
Creek 36-2	All	n				1.0					
Creek 36-13	All	n				1.9					
T27N, R12E											
Creek 7-2	All	n				2.7					
Creek 9-16	All	n				1.7					
Creek 21-1	All	n				0.5					
Creek 22-9	All	n				0.7					
Creek 26-14	All	n				4.5					
Creek 28-13	All	n				1.0					
T27N, R13E											
Creek 2-8	All	n				1.1		2.7			
Creek 9-16	All	n									
Creek 18-13	All	n				1.4					
Creek 20-7	All	n				2.0					
Creek 20-8	All	n				1.4					
Creek 23-12	All	n				1.7					
Creek 31-11	All	n				1.4					
Creek 32-13	All	n				1.1					
T27N, R14E											
Creek 21-2	All	n				0.4					
T28N, R11E											
Creek 5-2	All	n				0.4					
Creek 12-14	All	n				0.5					
Creek 28-7	All	n				1.9					
T28N, R12E											
Creek 7-6	All	n				0.4					
Creek 15-10	400 yds below dam in S10 to mouth	n				1.0					
Creek 17-10	All	n				2.2					
Creek 23-9	All	n				1.8					
Creek 23-12	All	n				0.4					
Creek 33-1	All	n				0.7					
Creek 36-15	All	n						0.7			
T28N, R13E											
Creek 3-16	All	n				1.1					
Creek 29-8	All	n				0.4					
Creek 29-10	All	n				1.1					
T28N, R14E											
Creek 6-16	All	n				0.9					
Creek 10-11	All	n				1.4					
Creek 15-3	All	n				1.9					
Creek 32-2	All	n			Above Cr 32-10	2.0	Below Cr 32-10	1.2			
Creek 36-8	All	n				1.2					
T29N, R11E											
Creek 1-4	All	n				0.4					
Creek 3-10	All	n				1.4					
Creek 23-9	All	n				5.3					
Creek 10-16	All	n				1.0					
Creek 30-15	Lower 1/2 mi	n				0.5					
T29N, R12E											
Creek 4-11	All	n				1.1					
Creek 6-16	All	n				0.9					
Creek 24-9	All	n				2.2					
Creek 29-13	All	n				0.6					

STREAM NAME	PORTION TROUT WATERS	BFCOK	BROMIN	RAINBOW	CLASS I		CLASS II		CLASS III		PUBLIC LANDS
					PORTION	MI.	PORTION	MI.	PORTION	MI.	
<b>SHAWANO COUNTY Cont</b>											
Creek 31-14	All	n				0.7					
Creek 31-15	All	n				0.6					
Creek 7-2	All	n				1.3					
<b>SHEBOYGAN COUNTY</b>											
6 Ben Nutt Cr	To jct with Mill Cr	x						6.0			
3 Glenbeulah Spgs	All	x						0.5			x
13 Gooseville Cr	All	n	x		N br & below jct to Milwaukee R	1.0	S br only	0.9			
4 Jackson Cr	All	n	n					1.8			
2 LaBudde Cr	All	n			Upstream from Badger Rd	1.7	Downstream from Badger Rd to Mullet R	2.7			x
12 Melius Cr	All	x						3.3			
8 Mill Cr	All	x						1.6			
5 Mullet R	From Glenbeulah Pond Dam downstream to Hwy 67	x						4.0			
10 Nichols Cr	To Hwy 28 in Cascade	n	n			3.8					x
9 Onion R	To CTH N	x						4.0			
7 Watercress Cr	All	x						3.3			x
11 Chambers Cr	To CTH W	n				2.0					
1 Schuett Cr	All	n				0.4					
<b>TAYLOR COUNTY</b>											
7 Big Rib R	Below rd crossing CTH C to co line	n	x		From CTH C to CTH M	5.5	CTH M to the ford S10,T31N, R3E	4.5	Below ford to co line	6.4	x
10 Black R	Above Medford	n	x				N of CTH M	13.3	From CTH M S to Medford	5.0	x
2 Camp 11 Cr		n					Upstream from jct with Mondeaux R	1.5			x
4 Fisher Cr	All	n	x							2.8	x
1 Mink Cr (Mondeaux Cr)	All	x						2.0			x
9 Mink Cr (Goodrich Cr)		n							From Rib R to Coffee Cr	5.0	
5 Sheep Ranch Cr	Above Hwy 102	x						2.3			x
3 Silver Cr		n	x						From Chequamegon National Forest boundary upstream to town rd S7	5.0	x
8 Spring Cr	All	n						1.9			
6 Wood Cr	All	n	n				Upstream from jct with Rib R	8.0			x
<b>TREMPEALEAU COUNTY</b>											
9 Adams Cr	All	n						1.5			
25 Bear Cr	All	n						3.2			
31 Beaver Cr	Above Marinuka L at Galesville	n	n	x				12.0			

STREAM NAME	PORTION TROUT WATERS	BROOK	BROWN	RAINBOW	CLASS I PORTION	MI.	CLASS II PORTION	MI.	CLASS III PORTION	MI.	PUBLIC LANDS
<b>TREMPEALEAU COUNTY Cont</b>											
27	Beaver Cr (N Fk)	All	x	n				8.5			
28a	Beaver Cr (S Fk)	All	x	x						7.4	
10	Big Cr	All	x	x						2.7	
19	Big Slough Cr	All	x	x						2.4	
3	Borst Valley Cr	All	x	x						7.0	
17	Bruce Valley Cr	All	x	x						5.0	
12	Buffalo R (Beef R)	Between Osseo & Strum	x	x	x			11.0			x
13	Buffalo R (Beef R) (N Fk)	All	n	n				4.3			x
14	Buffalo R (Beef R) (S Fk)	All	n	x	x			3.7			x
18	Chimney Rock Cr	All	x	x						5.7	
29a	Dutch Cr	All	n	x				2.8			
2	Elk Cr	All	x	x	x					17.4	
5	Elk Cr (Ben-nett Cr)	All	x	x						0.9	
16	Elk Cr (N Br)	All	x	x						5.2	
21	Fly Cr	All	n	x				6.1			
30	Hardies Cr	All	x						Hwy 54 upstream	1.9	
26	Joe Coulee Cr	All		x				2.3			
11	Johnson Valley Cr	All	n			3.5					
15	King Cr	All	n				CTH H upstream	4.8	CTH H downstream	2.0	x
22	Lakes Coulee Cr	All	x							6.2	x
8	Lindsay Cr	All	x							1.6	
33	Meyers Valley Cr	Above CTH J	x							2.6	
4	Pine Cr	All	n							2.0	x
6	Rossman Cr	All	x							2.1	
29b	Salzwedel Coulee Cr	All	x	x						3.1	
1	Sport Valley Cr	All	x	x						3.8	
32	Tamarack Cr	S line NE 1/4 S33, T19N, R9W upstream		x						9.0	x
24	Tappen Coulee Cr	All	x	x						3.6	
23	Trempealeau R	Jackson Co line to L. Henry	x	x				3.0			x
7	Trout Cr	All	x							4.4	
34	Trout Run Cr	All	x	x				3.8			
20	Voss Coulee Cr	All	n			5.3					x
28b	Washington Coulee Cr	All	n	x		2.1					x
<b>UNNAMED STREAMS</b>											
	T20N, R7W Creek 34-15	All		x						1.3	
	Creek 13-1	All	n			0.6					
	T22N, R7W Creek 36-15	All	n					0.7			
	Creek 25-13	All	n			0.5					
	T23N, R8W Creek 34-6	All		x						1.9	

STREAM NAME	PORTION TROUT WATERS	BROOK	BROWN	RAINBOW	CLASS I PORTION	MI.	CLASS II PORTION	MI.	CLASS III PORTION	MI.	PUBLIC LANDS
<b>TREMPEALEAU COUNTY Cont</b>											
T24N, R7W											
Creek 3-4	All	x	n			0.5				0.7	x
Creek 13-15	All	n	n							1.5	
Creek 11-11	All	n	n							0.6	x
Creek 14-4	All	n	n			1.2					
Creek 14-13	All	n	n					1.1			
Creek 21-9	All	n	n								
Creek 24-4	All	n	n			2.8					
<b>VERNON COUNTY</b>											
24	Bad Axe R (N Fk)	Above Newton bridge	x							9.0	
29	Bad Axe R (S Fk)	All	x							16.5	
25	Bad Axe R (Springville Br)	All	x							7.6	
15	Baraboo R (S Br)	Hwy 80 upstream	x							6.0	
14	Baraboo R (W Br)	Hwy 80 upstream	x							5.8	
19	Bear Cr	All	x							1.6	
17	Bear Cr (Mid)	All	n				S36 upstream	0.5	Remainder	1.8	
16	Bear Cr (N)	All	x							5.3	
18	Bear Cr (S)	All	n							2.5	
11	Billings Cr	All	n					7.0			x
22	Bishop Br Cr	All	n					4.2			x
41	Black Bottom	All	n	n	Upper 0.5 mi	0.5		6.1			
13	Cheyenne Valley Cr	All	n	n				6.0			
27	Coe Hollow Cr	All	n				Sidie L upstream	0.4	Remainder	0.8	
30	Cooley Cr	All	n			1.5					
5	Coon Cr	From CTH K bridge upstream	x							13.0	x
1	Coon Cr (E Br)	All	n			0.1					x
	(Rullands Coulee Cr)										
42	Coon Cr (Bohemian Valley Cr)	All	n					0.3			x
36	Day Cr	All	x					3.0			
39	Elk Cr	All	x	x						1.6	
37	Harrison Cr	All	x	x						3.5	
3	Hasley Cr	All	x	x						1.5	
33	Hincks Cr	All	x							1.1	
32	Hornby Cr	All	x	n	Eagles Pk upstream	1.3	Remainder	4.5			x
21	Kickapoo R (W Fk)	Hwy 82 upstream	x	x						8.2	
8	Knapp Cr	All	x							4.0	
4	Lindahl Cr	All	x							2.8	
38	Melancthon Cr	All	n			1.0					
28	Norwegian Hollow Cr	All	x							3.0	
20	Otter Cr	All	x							4.5	
31	Rush Cr	All	x							1.4	
23	Seas Cr	All	x	n	Above pt 566 structure	2.0	Remainder	2.5			x
35	Sherry Cr	All	x	n				1.7			
26	Sidie Hollow Cr	All	x	n				0.5			x





STREAM NAME	PORTION TROUT WATERS	BROOK	BROWN	RAINBOW	CLASS I		CLASS II		CLASS III		PUBLIC LANDS	
					PORTION	MI.	PORTION	MI.	PORTION	MI.		
<b>VILAS COUNTY</b>												
13 Allequash Cr & Spgs	Springs downstream to Allequash L	n			Snowmobile bridge in S15 downstream to Allequash L	0.5	Springs downstream to snowmobile bridge	0.9			x	
35 Beaver Cr	All	n			Upper 3.4 mi	2.2			Lower 1.3 mi	1.3	x	
29 Blackjack Cr & Spgs	All	n				3.4						x
18 Buckatobon Cr & Spgs	All	n						6.4				x
27 Deerskin R	Jones Dam upstream to Long L	n	x		NS ¼ line S34 upstream to USFS Rd 2538	4.0	Jones Dam upstream to NS ¼ line S34 4.3 USFS Rd 2538, upstream to Long L	3.2			x	
25 Elvoy Cr & Spgs	All	n			Confluence with Little Smoky Cr Upstream to CTH A	0.8	CTH A upstream to headwaters	1.8			x	
5 Garland Cr & Spgs	All	n						3.1			x	
28 Golddigger Cr	All	n				2.2					x	
22 Haymeadow Cr & Spgs	All	n					Confluence with Wisconsin R upstream to E line S27	2.5	Remainder	5.1	x	
26 Kentuck Cr	Lower 1.0 mi	n					Mouth upstream 1.0 mi	1.0			x	
2 Little Crooked Spgs	All	n						0.5			x	
30 Little Deerskin R	All	n	n			2.4					x	
34 Little Smoky Cr	All	n					Confluence with Elvoy upstream for 2.3 mi	2.3	Upper 0.6 mi	0.6	x	
24 Military Cr	All	n			North Twin L upstream to outlet of L 36-6	1.4	Remainder	2.4			x	
8 McGinnis Cr	All	n				2.7					x	
12 Mishonagon Cr	All	n			Confluence of Tomahawk R upstream to S line between S15 & 16	4.9			Remainder	1.9	x	
23 Muskrat Cr	All	n				7.5					x	
10 N Trout Cr & Spgs	All	n			Springs-1½ acres from springs to Trout L	1.3					x	
4 Ontanogan Cr & Spgs	CTH B to headwaters	n						4.8			x	

STREAM NAME	PORTION TROUT WATERS	BROOK	BROWN	RAINSOW	CLASS I		CLASS II		CLASS III		PUBLIC LANDS
					PORTION	MI.	PORTION	MI.	PORTION	MI.	
<b>VILAS COUNTY Cont</b>											
1 Papoose Cr	CTH K upstream to Papoose L	n					CTH K upstream to Little Papoose L	4.7	Little Papoose L to Papoose L	0.3	x
17 Pine Cr & Rainbow Spgs	From Rainbow Spgs to Pine L	n				0.6					x
19 Pioneer Cr	N S line S14 downstream to Wisconsin R	n			N S line S14 downstream to CTH K	1.8	CTH K downstream to Wisconsin R	2.3			x
15 Plum Cr	CTH N downstream to CTH C	n	n		CTH N downstream to N S line S7	1.5	N S line S7 downstream to CTH C	2.3			x
21 Portage Cr	Little Portage L downstream to Wisconsin R	x								3.3	x
7 Salsich Cr & Spgs	All	x								1.8	x
6 Siphon Cr & Spgs	All	n						4.7			x
11 Spring Cr (T43N, R9E)	Headwaters to Spring L	n						1.5			x
32 Spring Meadow Cr & Spgs	All	n				3.3					x
16 Stella Cr	Headwaters to Stella L	n			Town Rd in S 26 to Stella L	3.0			Headwaters to Town rd in S26	1.7	x
36 Stevenson Cr & Spgs	All	n						1.7			x
31 Sucker Cr & Spgs	Sucker Cr to Lake of the Hills	n				1.0					x
<b>UNNAMED STREAMS</b>											
37 Cr. 33-5	All T41N, R10E	n				1.5					x
38 Cr. 32-5	All T41N, R10E	n						1.3			x
<b>WALWORTH COUNTY</b>											
1 Bluff Cr	All	x	n	x	Upstream from CTH P	0.5	CTH P downstream to White-water Cr S6 T1N, R17E	1.0			x
4 Harris Cr	All	x	n	x				1.1			
6 Potawatomi Cr	All	n	n		S 14 & 15, T1N, R16E	1.4					
2 Steel Br	All	x	x	x			Above Bluff Rd	1.0		3.3	
3 Spring Cr	All	x	x	x			Above Hargraves Rd	2.7	Below Hargraves Rd	1.5	
5 Van Slyke Cr	All	n	n		S 14 & 15, T1N, R16E	1.2					
<b>WASHBURN COUNTY</b>											
12 Bean Br	Co line to CTH M	x	x							13.0	x
15 Bean Br (S Fk)	All	n	n			1.7					x
23 Beaver Br	All	n	n			3.5					x

STREAM NAME	PORTION TROUT WATERS	BROOK	BROWN	RAINBOW	CLASS I		CLASS II		CLASS III		PUBLIC LANDS
					PORTION	MI.	PORTION	MI.	PORTION	MI.	
<b>WASHBURN COUNTY Cont</b>											
9	Boyle Br & Tribs	All	n							1.5	x
3	Chippanazie Cr	From Chippanazie L to co line	n			0.3					x
24	Crystal Br	All	n	n		2.6					
20	Dago Cr	All	n	n		1.1					
21	Dahlstrom Br	All	n	n		2.6					
1	Earl Cr	All	n					0.4			
11	Five Mile Cr	All	x	x				4.7			x
14	Godfrey Cr	From NE ¼ NE ¼ S9, T39N, R10W to S Fk Bean R	n			3.0					x
6	Gull Cr	All above Gull L	n			1.0					x
13	Little Bean Br	All	n			2.3					x
19	Little Mackey Cr	All	n					2.6			
16	Mackey Cr	All	x					6.5			x
8	McKenzie Cr	All	x			1.8					x
18	Pine Cr	All	n	n				1.5			x
22	Sawyer Cr	All	n	x		3.6		2.6			x
					From Beaver Lodge Pond to Yellow R and Sawyer Cr Spgs upstream to headwaters			From Beaver Lodge Pond up to Sawyer Cr Spg			
2	Shell Cr	From CTH I upstream to spgs in NE ¼ SE ¼ S22, T42N, R12W	n	n		All	1.2				x
4	Spring Br	All	n			1.9					
5	Spring Cr	All	x					7.3			x
7	Stuntz Br	All	x					13.5			x
17	Westenberg Cr	All	n							1.1	
10	Whalen Cr	1.1 mi above Whalen L	n	n		All	1.1				x
<b>UNNAMED STREAMS</b>											
25	Tributary to the Chippanzaie Cr, S9 to 16, T41N, R10W	All	n			0.8					x
26	Tributary to the Namekagon R, S8 to 6, T40N, R10W	All	n				All	1.4			x
27	Tributary to the Namekagon R, S18, T41N, R13W	All	n			0.4					x
28	Tributary to the Yellow R, S4, T38N, R13W	All	n			0.3					
29	Tributary to the Yellow R, S31, T39N, R12W	All	n			0.2					
<b>WASHINGTON COUNTY</b>											
1	Allenton Cr	To jct with Limestone Cr	x					3.5			x

STREAM NAME	PORTION TROUT WATERS	BROOK	BROWN	RAINBOW	CLASS I		CLASS II		CLASS III		PUBLIC LANDS	
					PORTION	MI.	PORTION	MI.	PORTION	MI.		
<b>WAUKESHA COUNTY</b>												
1	Genesee Cr	All	n	n			All above Hwy 59	2.0	Below Hwy 59 Upper	2.5		
2	Scuppernong R	Above CTH N to Scuppernong Spgs Pond	n	n						0.5	5.0	x
<b>WAUPACA COUNTY</b>												
30	Allen Cr	All	n	n				0.7				
36	Austin Cr	All	n	n			All above town rd in S31, T21N, R12E	1.0	All below town rd in S31, T21N, R12E	2.1		
3	Bailey Cr (Bradley Cr)	All	n	n				0.3				
24	Basteen Cr	To outlet of Ogdenburg Pond	n	n				1.7				
6a	Bestul Cr	All	n	n					2.0			
22	Blake Br (Main Cr)	To Hwy 161	n	n					2.3	From jct N and S branches		
14	Blake Br (N Br)	All	n						4.1			
15	Blake Br (S Br)	All	n	n			Above center of S22, T24N, R12E	4.7	Below center of S22, T24N, R12E	1.0		
6b	Comet Cr	All	n					7.3				
34	Crystal R	To CTH E	n	x	x					7.9		
9	Doty Cr	All	n	n				4.0				x
32	Emmons Cr	All	n	n				3.1				x
1	Flume Cr	All	n	n			All above E S line of S32, T25N, R11E	4.3	All below E S line of S32, T25N, R11E	3.2		x
11	Geske Cr	All	n	n					2.7			
17	Griffin Cr	All	n	n				2.9				
31	Hartman Cr	All	n	n					0.4			
10	Hyde Cr	All	n	n				1.9				
4	Jackson Cr	All	n	n				4.7				x
5	Jones Cr	All	n	n				2.0				
16	Leers Cr	All	n	n				4.9				x
2	Little Wolf R (N Br)	To NE ¼ S28, T25N, R12E	n	x			All above S18, T25N, R11E	1.8	All below S18, T25N, R11E	11.3		x
25	Little Wolf R (S Br)	To NE ¼ S5, T22N, R12E	n						10.7			
21	Little Wolf R (N Fk S Br)	To town rd bisecting S14 and 23, T23N, R12E	n						5.9			
19	Mack Cr (Brown Cr)	All	n	n				4.5				x
37	McLean's Cr	All	n	n				2.7				
38	Murray Cr	All	n	n				1.8				
33	Naylor Cr	All	n	n				1.1				
18	Olson Cr	All	n	n				1.0				
26	Peterson Cr	All	n	n				5.8				x
8	Pigeon R (N Br)	To jct with Pigeon R S Br	n						3.5			
7	Pigeon R (S Br)	To NW ¼ S20, T25N, R13E	n				Above Keller L	6.9	Below Keller L	1.3		x
39	Radley Cr	To jct with Crystal R	n	n				6.8				x
27	Sannes Cr	All	n					2.2				x
12	Spaulding Cr	All	n					10.0				

STREAM NAME	PORTION TROUT WATERS	BROOK	BROWN	RAINBOW	CLASS I		CLASS II		PUBLIC LANDS
					PORTION	MI.	PORTION	MI.	
<b>WAUPACA COUNTY Cont</b>									
23 Stenson Cr (Engebretson Cr)	All	n				4.3			
20 Trout Cr (Nace Cr)	To Hwy 161	n	n			4.8			x
35 Walla Walla Cr	To CTH X	n	x				7.9		
29 Waupaca R 13 Whitcomb Cr	To Hwy 54 All	n	x	x		14.3		13.2	x
<b>WAUSHARA COUNTY</b>									
10 Austin Cr	All	n	x					1.8	
24 Bird Cr	All	n	n	n		4.0			x
22 Bowers Cr	All	n	n	n		2.4			x
13 Carpenter Cr	All	n	n					3.5	x
1 Carter Cr	All	n	n			1.5			
17 Cedar Spgs Cr	All	n	n			3.8			x
33 Chaffee Cr	All	n	n	n		1.8			x
6 Clayton Cr	All	n	n			1.7			x
7 Davis Cr	All	n	n	n		0.5			x
8 Humphrey Cr	All	n	n			2.8			x
5 Jones Cr	All	n	n			0.9			x
14 Kaminski Cr	All	n	n			1.8			
3 Leola Ditch	All	n	x					1.0	
29 Little Pine Cr	All	n	n			7.9			x
16 Little Silver Cr	All	n				5.3			
27 Lunch Cr	All	n	n		To STH 22	5.5	Continuing down to Marquette Co line	5.3	x
11 Magdanz Cr	All	n	n		To CTH A	0.4	Continuing down to Clarks Pond	4.0	
30 Mecan R	All	n	n	n	To town bridge in S26, T18N, R9E	6.6	Continuing down to Marquette Co line	3.2	x
25 Mud Cr	All	n				0.6			x
9 Pine R (Lower)	To Poysippi Pond	n	n		Down to NW ¼ S32, T20N, R12E	14.6	Continuing down to Poysippi Pond	4.7	x
4 Pine R (Upper)	All	n	n			4.5			
12 Popple Cr	All	n	n			1.7			
20 Porter's Cr	All	n	n			1.5			
2 Roche-a-Cri Cr	All	n	n	n		3.4			x
28 Schudlack Cr	All	n			To town bridge S5, T18N, R9E	2.0	Continuing down to jct with Mecan R	1.0	
21 Soules Cr	All	n	n			5.5			x
18 Sucker	To jct with Spring L outlet	n	n		To CTH N	1.8	Continuing down to jct with Spring L outlet	3.6	
19 Thorstad Cr (Bruce Cr)	From SW ¼ S3, T18N, R11E down to jct with Willow Cr	n						3.9	x
31 Wedde Cr (N Br)	All	n	n			2.6			

STREAM NAME	PORTION TROUT WATERS	BROOK	BROWN	RAINBOW	CLASS I PORTION	MI.	CLASS II PORTION	MI.	CLASS III PORTION	MI.	PUBLIC LANDS
<b>WAUSHARA COUNTY Cont</b>											
32 Wedde Cr (S Br)	All	n	n	n		4.9					x
26 White R (Main Br)	To Kahlke's Fl	n	n	n		2.6					x
23 White R (W Br)	All	n	n	n		5.4					x
15 Willow Cr	To NE ¼ S11, T18N, R12N	n	n		To town rd bridge in S24, T19N, R11E	10.1	Continuing down to town rd bridge in S11, T18N, R12E	10.4			x
<b>WOOD COUNTY</b>											
2 Bloody Run Cr	All	n				3.2					
3 Fivemile Cr	Headwaters to pond at CTH Z	n	x		Hwy 13 down to CTH Z	2.0	48th St to Hwy 13	2.0	Headwaters to 48th St	4.9	
4 Lynn Cr	Center of S16	n			Center S16, T21N, R5E	1.0					
1 Rocky Cr	North of CTH N	n			Center S9, T24N, R2E	0.3					
6 Tenmile Cr	All	n	n	x			Bell Rd down to mouth	7.0	Co line to Bell Rd	2.0	x
5 Sevenmile Cr	All	n			Range Line Rd down to mouth	3.0					

## SUMMARY LISTING BY COUNTY

	Number	Class 1 Miles	Class 2 Miles	Class 3 Miles	Total Miles
Adams	18	41	41	7	89
Ashland	62	32	139	120	291
Barron	31	29	59	16	104
Bayfield	102	208	146	69	423
Brown	1	—	2	—	2
Buffalo	17	—	13	60	73
Burnett	32	47	28	10	85
Calumet	1	—	—	1	1
Chippewa	21	65	9	—	74
Clark	6	3	9	10	22
Columbia	8	10	28	11	49
Crawford	29	6	75	35	116
Dane	17	10	55	15	80
Dodge	1	—	—	3	3
Door	8	2	11	—	13
Douglas	59	111	56	66	233
Dunn	60	6	156	63	225
Eau Claire	44	25	72	64	161
Florence	107	150	91	65	306
Fond du Lac	6	3	11	—	14
Forest	82	86	341	53	480
Grant	41	11	133	—	144
Green	13	—	31	31	62
Green Lake	4	3	3	—	6
Iowa	48	6	157	—	163
Iron	61	50	167	93	310
Jackson	79	104	109	66	279
Juneau	15	19	16	29	64
Kenosha	1	—	—	3	3
Kewaunee	8	4	18	—	22
La Crosse	26	14	38	45	97
Lafayette	16	—	27	27	54
Langlade	171	140	241	6	387
Lincoln	127	144	231	18	393

## SUMMARY LISTING BY COUNTY

	Number	Class 1 Miles	Class 2 Miles	Class 3 Miles	Total Miles
Manitowoc	6	2	5	—	7
Marathon	57	111	69	—	180
Marinette	196	425	166	32	623
Marquette	13	40	28	11	79
Menominee	55	205	73	—	278
Monroe	70	84	83	66	233
Oconto	112	225	29	59	313
Oneida	73	50	89	55	194
Pepin	5	—	8	10	18
Pierce	17	11	55	31	97
Polk	36	26	32	40	98
Portage	40	91	37	5	133
Price	67	51	97	71	219
Racine	1	—	—	1	1
Richland	68	37	200	—	237
Rock	2	—	3	5	8
Rusk	25	62	25	33	120
St. Croix	26	15	41	23	79
Sauk	22	8	67	—	75
Sawyer	64	115	71	22	208
Shawano	123	284	128	28	440
Sheboygan	13	9	28	—	37
Taylor	10	6	34	24	64
Trempealeau	46	17	69	102	188
Vernon	55	19	59	130	208
Vilas	33	46	47	16	109
Walworth	6	3	6	5	14
Washburn	29	29	41	16	86
Washington	1	—	4	—	4
Waukesha	2	2	3	5	10
Waupaca	40	116	80	—	196
Waushara	33	108	43	—	151
Wood	6	10	9	7	26
<b>TOTAL</b>	<b>2,674</b>	<b>3,536</b>	<b>4,242</b>	<b>1,783</b>	<b>9,561</b>






**OUR MISSION:**

To protect and enhance our Natural Resources —  
our air, land and water;  
our wildlife, fish and forests.

To provide a clean environment  
and a full range of outdoor opportunities.

To insure the right of all Wisconsin citizens  
to use and enjoy these resources in  
their work and leisure.

And in cooperation with all our citizens  
to consider the future  
and those who will follow us.



# Wisconsin's Unique Environmental Magazine



Published six times each year,  
*Wisconsin Natural  
Resources Magazine*  
brings you interesting  
and informative articles on

your Wisconsin environment — articles on air and  
water quality, state parks and trails, forest and game management, resources, and outdoor  
activities such as fishing, hunting, hiking, and boating. Stories are beautifully illustrated  
with artwork and color photographs.

Show your concern for Wisconsin's environment. Join our subscribers today! Use the  
handy subscription blank below, and please allow up to eight weeks for the delivery of  
your first issue. Thank you for your support of *Wisconsin Natural Resources!*

Name \_\_\_\_\_  
(please print)

Address \_\_\_\_\_

City/State \_\_\_\_\_ Zip \_\_\_\_\_


DDT0

- Check Enclosed (to  
Wisconsin Department of  
Natural Resources).  
 Bill me later.  
 New subscription.  
 Renewal or Extension.

- One year subscription — \$6.97  
 Two year subscription — \$11.97  
 Three year subscription — \$15.97

MAIL TO: Wisconsin Natural Resources  
Box 7191  
Madison, Wisconsin 53707

**Wisconsin**  
NATURAL RESOURCES



**Department of Natural Resources**

Box 7921

Madison, Wisconsin 53707

Publication 6-3600(80)