

**Oneida County Aquatic Invasive Species  
Prevention and Control Project 2016-2017  
Education, Prevention, and Planning  
Final Report**



Prepared For  
**Wisconsin Department of Natural Resource**  
**Grant ID AEPP 469-16**  
**Effective February 15, 2016 through December 31, 2017**

Prepared By  
**Stephanie Boismenu**  
**Oneida County Aquatic Invasive Species Coordinator**  
**Oneida County Land & Water Conservation Department**



**Oneida County Aquatic Invasive Species Prevention and Control Project 2016-2017  
Education, Prevention, and Planning  
Final Report**

**Project Sponsor**

Oneida County Land & Water Conservation Department

**Project Title**

Oneida County AIS Prevention and Control 2016-2017  
Education, Prevention, & Planning

**Project Funding**

Wisconsin Department of Natural Resources

**Project Number**

AEPP-469-16

**Project Dates**

February 15, 2016 through December 31, 2017

**Oneida County Land & Water Conservation Department Staff**

Michele Sadauskas, Conservationist  
Stephanie Boismenu, Aquatic Invasive Species Coordinator  
Jonna Jewell, Administrative Assistant

**Oneida County Conservation/UWEX Education Committee**

Bob Mott, Chairman  
Robb Jensen  
Mitchell Ives  
Alan Van Raalte  
Jim Winkler  
Kim Simac, FSA Member

Cover photo by Stephanie Boismenu



---

## TABLE OF CONTENTS

INTRODUCTION	4
PROJECT OBJECTIVES AND BUDGET	5
PROJECT ACCOMPLISHMENTS	7
CONCLUSION	46
<hr/>	
<b>APPENDICES</b>	<b>47</b>
APPENDIX A: Pictures	48
APPENDIX B: Newspaper Articles, Press Releases, Radio and TV Outreach Pieces	49
APPENDIX C: AIS Educational Materials	50
APPENDIX D: AIS Survey Maps	51
APPENDIX E: AIS Coordinator's Expenses/Log	52
APPENDIX F: Local Cost-Share	53
APPENDIX G: Central Purchasing, Printing, and Postage Charges	54
APPENDIX H: Donated Volunteer Labor	55

## INTRODUCTION

This report provides documentation of the accomplishments achieved under AIS Control Grant AEPP 469-16 by the Oneida County Land and Water Conservation Department (LWCD). The grant was awarded to Oneida County by the Wisconsin Department of Natural Resources (WDNR), and the original project period, within the contract, was from February 15, 2016 through June 30, 2017. This report also serves as the "Final Report" identified as a deliverable in the grant agreement.

LWCD thanks the WDNR for their continued support of the County's AIS program. With assistance from the WDNR AIS grant program, Oneida County has been able to develop an active and very successful AIS program. Our program helps protect our invaluable water resources, creates a stronger and more connected community, and works towards a brighter future for our entire state. Without financial support from the WDNR grant program, Oneida County's AIS program efforts would be severely limited.

The concept of this project focused on collaborating and coordinating with interested entities working to protect our water resources within and surrounding Oneida County. Along those lines, the project contributed to raising public awareness about AIS through a variety of program activities described below.

This project was overseen by the Oneida County Conservation/UWEX Education Committee, with day-to-day activities developed and administered by Michele Sadauskas, County Conservationist (former AIS Coordinator), and Stephanie Boismenu, AIS Coordinator, with support provided by Jonna Jewell, Administrative Assistant.



The following includes a list of objectives, along with the monetary allocations budgeted (parentheses) for completion of Oneida County's AIS Control Grant (AEPP-469-16).

- 1A: Attendance of AIS COORD and one UWEX Education Committee member at the 2016 WI Lakes Convention. **(\$1,060.00)**
- 1B: AIS Coordinator's attendance at the Spring & Fall AIS Coordinators meetings, Upper Midwest Invasive Species Conference (UMISC), local lake fairs, and other miscellaneous AIS-related meetings. **(\$1,125.00)**
- 2A: Host two CBCW workshops. **(\$165.00)**
- 2B: Host one CLMN workshop. **(\$137.00)**
- 2C: Host one Invasive Species ID Day. **(\$180.00)**
- 2D: LWCD will distribute 1000 Stop Aquatic Hitchhikers (SAH) pencils, and AIS-messaged pens. Additionally, LWCD will create and distribute AIS-messaged wristbands (200), carabineer's (200), and lanyards (200) to workshop participants, fair-goers, students, and volunteers. LWCD will also distribute AIS-educational material to bait shops and other water-related businesses. All Quarters. **(\$725.00)**
- 2E: LWCD will coordinate with DNR law enforcement 1 weekend per summer season. **(\$0)**
- 2F: LWCD will take part in the July 4th Landing Blitz (distributing over 300 SAH towels), Draining Campaign (distributing 400 ice packs), implement a waterfowl campaign, keep local bait shops up-to-date with Bait Dealer Initiative material, and write a minimum of 6 media releases. **(\$0)**
- 2G: LWCD will perform at least 625 CBCW hours. In 2015, 92% of CBCW inspections occurred at lakes > 500 acres. In 2016, at least 85% of inspections will occur on lakes > 500 acres. Additionally, LWCD will perform 20% of inspections at Stacks Bay Landing on Lake Minocqua (AIS Source Water). Data to be entered into SWIMS. **(Costs associated with 4A)**
- 2H: LWCD to hold a minimum of 5 student AIS classroom/field events. It is hoped at least one will be held in each school district; Three Lakes, Minocqua, and Rhinelander. One field event to include rental of pontoon boat. **(\$461.00)**
- 2I: LWCD will continue to install AIS signs at a minimum of 4 public and 2 private landings. **(Costs associated with 4A)**
- 2J: Create and distribute 7,000 AIS-themed fishing license holders to area bait shops. Holders will feature SAH message and will urge citizens to report suspected AIS. License holders were piloted to bait shops in 2014, and were highly accepted, and widely distributed. **(\$650.00)**
- 3A: Create and distribute an end-of-year report, which will also include an evaluation component. **(\$105.00)**
- 3B: Write a minimum of 12 AIS updates and distribute them via the 'lake contact' list serv. **(\$0)**
- 3C: Update and improve Oneida County's AIS blog and Facebook site. **(\$180.00)**
- 3D: Host an awards ceremony/partnership meeting. **(\$800.00)**
- 3E: Coordinate the 5<sup>th</sup> Annual 'Northwoods AIS Poster & Video Contest'. Increase student and partner participation from 2015 contest. Contest began as a 1- county event in 2012, and has grown to encompass 12 counties and 9 participating partners in 2016. **(\$860.00)**

- 3F: Review, evaluate, revise Oneida County AIS Strategic Plan. Increase and diversify partnerships to implement the plan. **(\$0)**
- 4A: Hire three LTE's to perform monitoring, restoration, and outreach projects. LTE's to monitor a minimum of 15 waterbodies using CLMN and WDNR early detection monitoring protocols. Data collected to be entered into SWIMS. LTE's will be responsible for CBCW inspections, AIS monitoring, distributing outreach materials, leading/participating in student and adult educational field events, workshops, etc. LTE's will assist AIS Coordinator in managing pioneer populations of AIS. Two 600 hr., \$12/hr. LTE positions will be available for students (one position will be funded by AEPP-450-15 and is NOT financially in this grant application). One LTE position is for 1000 hrs., \$14/hr. This position will be a field supervisor w/experience and will be responsible for end-of-season reporting and data entry (Sept.) and early season projects (April). **(\$28,125.00)**
- 4B: Continued control/restoration/monitoring of Yellow Iris (YI) and Purple Loosestrife (PL) sites. In particular; Hodag Park, Big Carr/Little Carr (SNA), Planting Ground, Quality Inn, and Crescent sites. Additionally, aim to assist 3 private citizens in restoration initiatives. **(\$165.00)**
- 4C: Continue restoration/monitoring of PROHIBITED invasive plant species sites. Phragmites: HY 8, roadside stand, HY 70, private property adjacent to Tomahawk River. Glyceria maxima: Sureshot Lake. **(\$108.00)**
- 4D: Coordinate a Purple Loosestrife (PL) biocontrol project. Project will be targeted at containing larger populations that cannot be hand-pulled. Smaller PL populations will continue to be controlled via flower-clipping and hand-digging. **(\$0)**
- 4E: Increase educational outreach materials for restoration. Develop, create, and distribute supporting materials for PL, YI, and Phragmites affected landscapes. Distribute via print, social media, and website. **(\$60.00)**
- 4F: Assist WDNR with point-intercept surveys and early detection monitoring on eligible lakes in 2016. Assist with report writing and data entry for a minimum of one lake. **(\$58.00)**
- 4G: Provide and upkeep dissolved oxygen meter for CLMN volunteers and concentration monitoring projects. Yearly purchase of and replace of sensor cap. **(\$125.00)**

A complete description of accomplishments, along with the associated purchases within each project objective, are found in the following, respectively-marked tabs.



**1A. Attendance of the AIS COORD and one UWEX Education Committee member at the 2016 WI Lakes Convention (\$1,060.00)**

The 2016 Wisconsin Lakes Partnership Convention was held March 30–April 1, in Stevens Point, WI. Due to the death of the Oneida County Conservationist, and a change of roles within the LWCD, the AIS Coordinator position was open during the time of the convention. However, Stephanie Boismenu, AIS Lead Program Assistant, Oneida County LWCD, attended the 2016 Lakes Partnership Convention and presented '*Considerations for Success, Challenges and Sharing our Experience: Hand-pulling and DASH for Aquatic Invasive Plant Removal*' during the Thursday morning session. Conference agenda and speakers list are included.

**Expenses:**

Conference registration fee for Coordinator	<u>\$130.00</u>
<b>Total</b>	<b>\$130.00</b>

# 2016 Agenda

38<sup>th</sup>  
Annual



**CELEBRATING  
VOLUNTEERS  
2016**



*Wisconsin  
Lakes  
Partnership*



## 2016 Wisconsin Lakes Partnership Convention Presenters



**Lindsey Albright**  
**Dakota County Soil & Water Conservation District**  
4100 220th Street West, Suite 102  
Farmington, MN 55024  
651-480-7777  
lindsey.albright@co.dakota.mn.us



**Mike Backus**  
**Jordan Lake Adams Co.**  
345 Freedom Rd  
Oxford, WI 53952  
414-507-7211  
backus67@wi.rr.com

**Andrew Badje**  
**Wisconsin DNR**  
101 S. Webster Street  
Madison, WI 53703  
608-266-3336  
andrew.badje@wisconsin.gov

**Heath Benike**  
**Wisconsin DNR**  
910 Highway 54 E  
Black River Falls, WI 54615  
715-284-1447  
heath.benike@wisconsin.gov

**Carolyn Betz**  
**UW-Madison, Department of Soil Science**  
1525 Observatory Drive  
Madison, WI 53706  
608-262-2633  
cbetz@wisc.edu

**Stephanie Boismenu**  
**Oneida County Land & Water Department**

1 S. Oneida Ave  
Rhinelander, WI 54501  
715-369-7835  
stephboismenu.squashlake@hotmail.com

**James A. Brakken**  
**Wisconsin Lakes & Bayfield County Lakes Forum**  
45255 E Cable Lake Road  
Cable, WI 54821  
715-798-3163  
treasureofnamakagon@gmail.com

**Larry Bresina**  
**Polk County Association of Lakes and Rivers**  
320 Burlington Road  
St. Paul, MN 55119  
650-231-9663  
lbresina@gmail.com

**Brenton Butterfield**  
**Onterra, LLC.**  
815 Prosper Street  
De Pere, WI 54115  
920-338-8860



# Thursday Sessions

11:00am - 12:00pm

## 11:00am-12:00pm — Expo 1 Room - Citizen Science

### **A Volunteer Perspective: The How, What, and Why Behind Citizen Lake Monitoring**

The list of panelists and lakes they represent is diverse, spanning southern to northern Wisconsin. Join us for an open discussion on citizen lake monitoring from the volunteers' perspectives.

*Panel Members: Mike Backus, Jordan Lake, Adams County; Kay Scharpf, Franklin Lake, Forest County; Jessica Rice, Silver Lake, Waukesha County; Cheryl Clemens, Harmony Environmental, Polk County; Chuck Ecklund, Lake Redstone, Sauk County; Tom Walters, Lake Redstone, Sauk County; Dan Pagel, Blue Lake, Oneida County; and Lisa Griffin, Lake Ripley, Jefferson County*

## 11:00am-12:00pm — Expo 2 Room - Aquatic Invasive Species

### **Aquatic Invasive Species Statewide Programs: The Water Guard Story**

This presentation will include background on the Water Guard program, what we have done over the years to educate the public about aquatic invasive species and promote behavior change in boaters and anglers, and the new and exciting plans for the 2016 season on the water. Join us to learn about this special team of Water Guards!

*Presenter: Samantha Olsen, Conservation Warden, Wisconsin DNR*

### **Aquatic Invasive Species Statewide Programs: Future Direction - How Are We Doing?**

Audience members will learn about Wisconsin's Aquatic Invasive Species (AIS) Partnership, future plans, and ways to get involved. Information about the local, state, and national role our Lakes and AIS Partnership plays will provide audience members with a picture of the importance of everyone's actions. A brief introduction to our AIS Strategic Plan update and how to provide input will be provided.

*Presenter: Bob Wakeman, Statewide Aquatic Invasive Species Coordinator, Wisconsin DNR*

## 11:00am-12:00pm — Evergreen Room - Planning, Management and Implementation

### **Considerations for Success, Challenges and Sharing our Experience: Hand-pulling and DASH for Aquatic Invasive Plant Removal**

Hand removal can be an effective tool in your toolbox to manage for aquatic invasive plants. This presentation will cover some hand removal strategies used to manage aquatic invasive plants (primarily non-native milfoils) including the use of divers and diver assisted suction harvesting or DASH. We will discuss applicability as a tool, challenges and strengths, and demonstrate how hand removal can be used in an integrated approach including consideration to best management practices. This presentation will provide information from our experiences on the process, resource anticipations for citizen lead efforts, challenges, and expectations.

*Presenters: Barb Gajewski, Aquatic Ecologist, Mary Waters LLC; Stephanie Boismenu, Oneida County; and Ned Greedy, Tomahawk Lake Association, Oneida County*

## 11:00am-12:00pm — Stonefield/Woodland Room - Lake Management Policy

### **Updates on Legislation Affecting our Lakes**

To advocate solid public policy that protects and preserves our lakes and waters, you need to have a thorough understanding of what's going on in the world of legislation. The 2015-17 legislative session is shaping up to be another tumultuous time for natural resources legislation, especially concerning water and lakes, which makes this understanding all the more important. This presentation will focus on legislation covering a wide gamut of issues, from shoreland development and waterways regulations, to groundwater and the law governing management of lake districts in Wisconsin. We'll make sure you leave understanding the issues facing our lakes, lake organizations, and the Lakes Partnership.

*Presenter: Mike Engelson, Executive Director, Wisconsin Lakes*



# Thursday Lakes Agenda

March 31, 2016

Registration Open  
7:30 am-5:00 pm  
Spruce

## Concurrent Sessions

Room Stream →	Expo 1 Citizen Science	Expo 2 Aquatic Invasive Species	Evergreen Planning, Management and Implementation
8:00-8:50 am	<p><b>Dip-In to the Roots of the Self-Help Lake Monitoring Program</b> <i>Carolyn Betz</i></p> <p><b>Introduction to the CLMN</b> <i>Paul Skawinski</i></p> <p><b>How the DNR Uses Citizen Lake Monitoring Data</b> <i>Katie Hein</i></p> <p style="text-align: right;">page 16</p>	<p><b>Fighting the Spread of Invasive Species:</b> <b>Tests of Decontamination Techniques</b> <i>Bart De Stasio</i></p> <p><b>Wisconsin DNR's New Decontamination Manual Code</b> <i>Maureen Ferry</i></p> <p style="text-align: right;">page 16</p>	<p><b>More Than a Paperweight: Developing an Actionable Lake Management Plan</b> <i>Stephanie Prellwitz</i> <i>Charlie Marks</i></p> <p style="text-align: right;">page 17</p>
9:00-10:45 am	<p><b>Kickoff Plenary Session - Northwoods Expo</b> <b>Does Volunteer Monitoring Really Make A Difference?</b> Welcome Speaker ~ <i>Cathy Sandeen</i> Kick-off Keynote Speaker ~ <i>Kris Stepenuck</i> Keynote Panel ~ <i>CLMN Professionals</i> ~ Moderated by <i>Eric Olson</i></p> <p style="text-align: right;">page 18</p>		
11:00 am-12:00 pm	<p><b>A Volunteer Perspective: The How, What, and Why Behind Citizen Lake Monitoring</b> <i>Panel Discussion</i></p> <p style="text-align: right;">page 20</p>	<p><b>AIS Statewide Programs:</b> <b>The Water Guard Story</b> <i>Samantha Olsen</i></p> <p><b>Future Direction - How Are We Doing?</b> <i>Bob Wakeman</i></p> <p style="text-align: right;">page 20</p>	<p><b>Considerations for Success, Challenges and Sharing our Experience: Hand-pulling and DASH for Aquatic Invasive Plant Removal</b> <i>Barb Gajewski, Stephanie Boismenu</i> <i>Ned Greedy</i></p> <p style="text-align: right;">page 20</p>
12:15-1:30 pm	<p><b>Lunch in Northwoods Expo ~ Speaker Susan Sylvester, Wisconsin DNR</b></p> <p style="text-align: right;">page 19</p>		
1:45-2:25 pm	<p><b>Citizen Scientists Help Identify Long-term Trends in Water Clarity Across the U.S.</b> <i>Noah Lottig</i></p> <p><b>Statewide Aquatic Remote Sensing Program in WI</b> <i>Steven Greb, Daniela Gurlin</i></p> <p style="text-align: right;">page 22</p>	<p><b>Improving AIS Monitoring in Wisconsin</b> <i>Maureen Ferry</i></p> <p style="text-align: right;">page 22</p>	<p><b>Think Outside the Lake</b> <i>Jim Miller</i></p> <p style="text-align: right;">page 22</p>
2:35-3:15 pm	<p><b>All Eyes on Lake Water Quality</b> <i>Katie Nicholas</i> <i>Paul Dearlove</i></p> <p><b>Temperature and Fish Populations</b> <i>Gretchen Hansen</i></p> <p style="text-align: right;">page 24</p>	<p><b>Local Priority Wetland Invasive Species for Monitoring/Control</b> <i>Brock Woods</i></p> <p><b>Invasive Species Databases Can Guide Wetland Invasives Control Around Your Lake!</b> <i>Jason Granberg</i></p> <p style="text-align: right;">page 24</p>	<p><b>Aeration: Where and When Has it Worked?</b> <i>Heath Benike</i> <i>Buzz Sorge</i></p> <p style="text-align: right;">page 25</p>
3:30-5:00 pm	<p><b>Lakes Poster Session in Commons - Refreshment Break from 3:15-3:45</b></p> <p style="text-align: right;">page 26-28</p>		
5:00-6:00 pm	<p><b>Networking Time</b></p>		
5:30-8:00 pm	<p><b>Wisconsin Lake Stewardship Banquet &amp; Awards Ceremony - Northwoods Expo</b> 5:30 pm Socializing/Networking ~ 6:00 pm Banquet Dinner ~ awards to follow</p> <p style="text-align: right;">page 29</p>		
8:00-11:00 pm	<p><b>Lakes Partnership After Hours - Woodland Room</b></p>		



# Lakes Convention At-A-Glance

*Agenda subject to change without notice.*

Wednesday

<u>TIME</u>	<u>LOCATION</u>	<u>EVENT</u>
8:00am-5:00pm	Spruce	Registration and Wisconsin Lakes booth Open
<b>9:00am-12:00pm</b>	<b>Breakout Rooms</b>	<b>Pre-convention Workshops</b> (pre-registration required)
10:15-10:45am	Commons	Refreshment Break
12:00-6:00pm	Commons	Exhibits Open
12:00-1:30pm	Northwoods Expo	Pre-registered Lunch or Lunch on your own
<b>1:30-4:30pm</b>	<b>Breakout Rooms</b>	<b>Pre-convention Workshops</b> (pre-registration required)
3:00-3:30pm	Commons	Refreshment Break
<b>4:45-5:45pm</b>	<b>Breakout Rooms</b>	<b>Special Technical Sessions</b>
5:45-7:00pm		Networking Time (Dinner on your own)
<b><i>EVENING EVENT</i></b>		
7:00-11:00pm	Woodland	Wisconsin Lakes Partnership Welcome Reception (Included with Thursday registration)

Thursday

6:45am-7:45am	Wisconsin Room	Sunrise Yoga
7:30am-5:00pm	Spruce	Registration and Wisconsin Lakes booth Open
8:00am-6:00pm	Commons	Exhibits Open
<b>8:00-8:50am</b>	<b>Breakout Rooms</b>	<b>Concurrent Sessions</b>
<b>9:00-10:45am</b>	<b>Northwoods Expo</b>	<b>Welcome and Kickoff Keynote</b>
<b>11:00am-12:00pm</b>	<b>Breakout Rooms</b>	<b>Concurrent Sessions</b>
<b>12:15-1:30pm</b>	<b>Northwoods Expo</b>	<b>Lunch &amp; Speaker</b>
<b>1:45-2:25pm</b>	<b>Breakout Rooms</b>	<b>Concurrent Sessions</b>
<b>2:35-3:15pm</b>	<b>Breakout Rooms</b>	<b>Concurrent Sessions</b>
3:15-3:45pm	Commons	Refreshment Break
<b>3:30-5:00pm</b>	<b>Commons</b>	<b>Lakes Poster Presentations</b>
5:00-6:00pm		Networking time - visit exhibitors and educational displays
<b>5:30-8:00pm</b>	<b>Northwoods Expo</b>	<b>Lake Stewardship Banquet &amp; Awards Ceremony</b> (Registration required or \$25 at the door)
<b><i>EVENING EVENT</i></b>		
8:00-11:00pm	Woodland Room	Lakes Partnership After Hours: Song Swap/Poetry Slam

Friday

6:45am-7:45am	Wisconsin Room	Sunrise Yoga
7:30am-1:30pm	Spruce	Registration Open
8:00am-1:30pm	Commons	Exhibits Open
<b>8:00-8:40am</b>	<b>Breakout Rooms</b>	<b>Concurrent Sessions</b>
<b>8:50-9:50am</b>	<b>Breakout Rooms</b>	<b>Concurrent Sessions</b>
10:00-10:30am	Commons	Refreshment Break
<b>10:30-11:30am</b>	<b>Breakout Rooms</b>	<b>Concurrent Sessions</b>
<b>11:45am-1:15pm</b>	<b>Northwoods Expo</b>	<b>Lunch and Keynote Speaker Alyssum Pohl</b>
<b>1:30-4:30pm</b>	<b>Breakout Rooms</b>	<b>Post-convention Workshops</b> (pre-registration required)
<b>1:30-2:30pm</b>	<b>Breakout Rooms</b>	<b>Concurrent Sessions</b>
2:30-3:00pm	Commons	Refreshment Break
<b>3:00-4:00pm</b>	<b>Breakout Rooms</b>	<b>Concurrent Sessions</b>

*The Wisconsin Lakes Partnership Convention concludes by 4:30 pm on Friday, April 1, 2016.*



# A Blended Agenda

Beginning with Friday's agenda, the Wisconsin Lakes Partnership Convention will combine with the annual Water Action Volunteers (WAV) Symposium and the Wisconsin Citizen-based Monitoring (CBM) Network Conference. Since 2006 the WAV coordinators have hosted an annual statewide gathering for citizen stream monitors, local program coordinators and others interested in volunteer stream monitoring. The CBM Network has held six conferences since 2004; their conference is an opportunity to share findings from recent citizen science projects and foster connections and information sharing across the state's citizen-based monitoring community. The CBM Network will have a special kickoff session with Ben Zuckerberg on Friday morning in the Northwoods Expo at 8:50 (Lakes Partnership and WAV folks are welcome to join this kickoff session or attend any of the six concurrent sessions during that time slot). After the CBM kickoff, the three meetings will merge for the balance of the day and all of the attendees will hear from Alyssum Pohl during our luncheon keynote. After Friday afternoon's sessions and workshops, the Lakes Partnership Convention will conclude and the CBM Conference and WAV Symposium will continue into the evening with poster sessions, an awards banquet, and Saturday sessions, concluding at 2:30 pm on Saturday, April 2.



## CBM Conference &

Water Action Volunteers

# WAV Symposium At-A-Glance

*Agenda subject to change without notice.*

Friday

<u>TIME</u>	<u>LOCATION</u>	<u>EVENT</u>
6:45am-7:45am	Wisconsin Room	Sunrise Yoga
7:30am-1:30pm	Spruce	Registration Open
8:00am-1:30pm	Commons	Exhibits Open
<b>8:50-9:50am</b>	<b>Northwoods Expo</b>	<b>Citizen-based Monitoring Welcome - Ben Zuckerberg</b>
10:00-10:30am	Commons	Refreshment Break
<b>10:30-11:30am</b>	<b>Breakout Rooms</b>	<b>Concurrent Sessions</b>
<b>11:45am-1:15pm</b>	<b>Northwoods Expo</b>	<b>Lunch and Keynote Speaker Alyssum Pohl</b>
<b>1:30-4:30pm</b>	<b>Breakout Rooms</b>	<b>Afternoon Workshops (pre-registration required)</b>
<b>1:30-2:30pm</b>	<b>Breakout Rooms</b>	<b>Concurrent Sessions</b>
2:30-3:00pm	Commons	Refreshment Break
<b>3:00-4:00pm</b>	<b>Breakout Rooms</b>	<b>Concurrent Sessions</b>
<b>4:00-5:30pm</b>	<b>Commons</b>	<b>CBM/WAV Poster Presentations</b>
<b>5:00-6:00pm</b>	<b>Spruce</b>	<b>WAV Local Coordinators Meet and Greet</b>
<b>6:00-8:00pm</b>	<b>Expo 3</b>	<b>CBM/WAV Award Ceremony</b>

Saturday

7:30am	Commons	Registration Open
<b>8:00-9:30am</b>	<b>Expo 2/Trillium</b>	<b>Concurrent Sessions</b>
9:30-10:00am	Commons	Refreshment Break
<b>10:00-11:15am</b>	<b>Expo 2/Trillium</b>	<b>Concurrent Sessions</b>
<b>11:30am-12:30pm</b>	<b>Expo 2/Trillium</b>	<b>Concurrent Sessions</b>
<b>12:30-2:30pm</b>	<b>Expo 3</b>	<b>Specialist Office Hours and Buffet Lunch</b>

*The Wisconsin Citizen-based Monitoring Conference and WAV Symposium conclude by 2:30 pm on Saturday, April 2, 2016.*





**1B. AIS Coordinator's attendance at the Spring & Fall AIS Coordinators meetings, Upper Midwest Invasive Species Conference (UMISC), local lake fairs, and other miscellaneous AIS-related meetings. (\$1,125.00)**

The Oneida County AIS Coordinator attended the following meetings and events from February 17, 2016 through June 30, 2017.

AIS Coordinators meeting	February 22, 2016 (attended via phone)
Strategic State Plan meeting	February 23, 2016 (attended via phone)
W.H.I.P. meeting	April 15, 2016 (Eagle River)
State AIS Coordinators Spring meeting	April 20-21, 2016 (Stevens Point)
Lakes Grant/County Partners meeting	April 21, 2016 (Wausau)
CBCW workshop	May 19, 2016 (Rhinelanders)
Lakes Grant/County Partners meeting	May 18, 2016 (Wausau)
W.H.I.P. meeting	May 20, 2016 (Eagle River)
AVW Culmination	May 26, 2016 (Arbor Vitae)
Oneida County Lakes & Rivers Association Annual meeting	June 10, 2016 (Rhinelanders)
Three Lakes Waterfront Association Youth workshop	June 25, 2016 (Three Lakes)
Crescent Lake Association EWM hand-harvesting training	July 1, 2016 (Rhinelanders)
Three Lakes Waterfront Association workshop	July 8, 2016 (Three Lakes)
Lower Kaubashine Association meeting	July 9, 2016 (Hazelhurst)
Oneida County Land & Water/UWEX Committee meeting	July 11, 2016 (Rhinelanders)
UWSP-CNR AIS workshop	July 14, 2016 (Rhinelanders)
Invasive Species ID Day #2	July 20, 2016 (Rhinelanders)
Vilas County 2-4D meeting	August 4, 2016 (Eagle River)
Three Lakes Waterfront Association CBCW meeting	August 16, 2016 (Three Lakes)
W.H.I.P. meeting	August 19, 2016 (Eagle River)
Invasive Species Awards Banquet	August 25, 2015 (Rhinelanders)
Three Lakes Waterfront Association EWM workshop	August 30, 2016 (Three Lakes)
Minocqua Kawaguesaga Lakes Association fair	September 30, 2016 (Minocqua)
Lakeshore Habitat Restoration training	September 14-15, 2016 (Tomahawk)
Phragmites Site Restoration Day	September 14, 2016 (Rhinelanders)
South Blue Lake AIS meeting	September 16, 2016 (Hazelhurst)
Hodag Musky Tournament meeting	September 23, 2016 (Rhinelanders)
Rotary Club meeting	October 6, 2016 (Minocqua)
Upper Midwest Invasive Species Conference	October 17-19, 2016 (La Crosse)
Vilas County AIS Partners meeting	October 28, 2016 (Boulder Junction)
Oneida County Land & Water/UWEX Committee meeting	November 7, 2016 (Rhinelanders)
Oneida County Lakes & Rivers Association meeting	November 14, 2016 (Rhinelanders)
State AIS Coordinators Fall meeting	November 15-16, 2016 (Marshfield)
Ben Meyer - WJFW interview	December 7, 2016 (Rhinelanders)
Nicolet Technical College Outdoor Adventure meeting	December 8, 2016 (Rhinelanders)
Oneida County Land & Water/UWEX Committee meeting	January 9, 2017 (Rhinelanders)
AIS Ice Angler education interview with WJFW	January 16, 2017 (Rhinelanders)
WI Association for Environmental Education workshop	January 20-22, 2017 (Tomahawk)
AIS interview with WXPR	February 7, 2017 (Rhinelanders)

AIS education at Creative Minds – 42 5 <sup>th</sup> graders	February 10, 2017 (Minocqua)
AIS interview for <i>Living on the Lake</i> magazine	February 13, 2017 (Rhineland)
AIS Meeting with DNR	February 22, 2017 (Rhineland)
Directed Lakes meeting with DNR	February 23, 2017 (Woodruff)
AIS interview at WJFW TV	March 7, 2017 (Rhineland)
W.H.I.P. Annual meeting	March 9, 2017 (Rhineland)
State AIS Coordinators Spring meeting	March 14-15, 2017 (Green Bay)
AIS education at MHLT School – 47 5 <sup>th</sup> graders	March 28, 2017 (Minocqua)
AIS education at MHLT School – 54 4 <sup>th</sup> graders	March 30, 2017 (Minocqua)
AIS education at Arbor Vitae School – 55 4 <sup>th</sup> graders	March 31, 2017 (Arbor Vitae)
AIS education at Sugar Camp School – 25 4 <sup>th</sup> graders	April 4, 2017 (Rhineland)
AIS CBCW & Drain Campaign interview at WJFW TV	April 11, 2017 (Rhineland)
WI Lakes Partnership Convention	April 5-7, 2017 (Stevens Point)
AIS education at Central School – 25 5 <sup>th</sup> graders	April 10, 2017 (Rhineland)
AIS presentation “Making Waves: Battle for the Great Lakes”	April 19, 2017 (Three Lakes)
EWM webinar	April 20, 2017 (attended via phone)
AIS education at St. Germain School – 128 K-4 <sup>th</sup> graders	April 26, 2017 (Rhineland)
CBCW workshop	April 27, 2017 (Rhineland)
Oneida County Land & Water/UWEX Committee meeting	May 8, 2017 (Rhineland)
AIS Poster Contest Awards Ceremony at JWMS – 6 <sup>th</sup> graders	May 17, 2017 (Rhineland)
AIS Poster Contest Awards Ceremony at JWMS – 7 <sup>th</sup> graders	May 18, 2017 (Rhineland)
W.H.I.P. meeting	May 19, 2017 (Eagle River)
AIS education at CAVOC – 60 6 <sup>th</sup> graders	May 23, 2017 (Rhineland)
AIS education at CAVOC – 75 6 <sup>th</sup> graders	May 24, 2017 (Rhineland)
Adopt-A-Shoreline meeting	May 25, 2017 (Three Lakes)
AIS Poster Contest Awards Ceremony at JWMS – 8 <sup>th</sup> graders	May 30, 2017 (Rhineland)
AIS Poster Contest Awards Ceremony at Central – 25 5 <sup>th</sup> graders	May 31, 2017 (Rhineland)
Exotic Aquatic Explorer Day – 25 5 <sup>th</sup> graders	June 2, 2017 (Rhineland)
Oneida County Lakes & Rivers Association Annual meeting	June 9, 2017 (Rhineland)

**Expenses:**

State AIS Coordinators Spring meeting, April 20-21, 2016	Lodging	\$ 82.00
Lakeshore Habitat Restoration workshop, September 14-15, 2016	Registration	\$149.00
Upper Midwest Invasive Species Conference, October 17-19, 2016	Registration	\$265.00
Upper Midwest Invasive Species Conference, October 17-19, 2016	Lodging	\$417.00
State AIS Coordinators Fall meeting, November 15-16, 2016	Lodging	\$ 90.00
State AIS Coordinators Spring meeting, March 14-15, 2017	Lodging	\$ 91.00
<b>Total</b>		<b>\$1,094.00</b>

Some mileage was incurred (See Appendix E).



Buckskin Lk. Assesment Mtg May 28, 2016

## Steph Boismenu

---

**From:** Steph Boismenu  
**Date:** Friday, May 20, 2016 10:59 AM  
**To:** Todd Anderson (tanders@exede.net)  
**Cc:** Michele Sadauskas  
**Subject:** RE: Buckskin Lake Meeting

Hello Todd,

I am looking forward to presenting the 2015 monitoring results at the 2016 BLIA's annual meeting on Saturday May 28<sup>th</sup> (Buckskin is one of my favorite lakes in the county)! I will be there at 7:00pm and early in the agenda would be great.

Please send me directions to the fire station.

Do you have an idea of how many folks will attend?

Thank you,

Steph

### **Stephanie Boismenu**

#### **Aquatic Invasive Species Lead Program Assistant**

Oneida County Land & Water Conservation Department

Oneida County Courthouse, 2nd floor

PO Box 400

Rhinelander, WI 54501

Phone: 715-369-7835

Fax: 715-369-6268

[sboismenu@co.oneida.wi.us](mailto:sboismenu@co.oneida.wi.us)

[www.oneidacountyais.com](http://www.oneidacountyais.com)

[Like us on Facebook](#)

[www.oclw.org](http://www.oclw.org)

---

**From:** Michele Sadauskas  
**Sent:** Thursday, May 19, 2016 4:14 PM  
**To:** Steph Boismenu  
**Subject:** FW: Clean Boats Clean Waters workshop TONIGHT Hodag Park

---

**From:** Michele Sadauskas  
**Sent:** Tuesday, May 10, 2016 2:15 PM  
**To:** 'Todd Anderson'  
**Cc:** Steph Boismenu  
**Subject:** RE: Clean Boats Clean Waters workshop TONIGHT Hodag Park

Hi Todd-

I'm pretty sure we can do that! I think it would be best to have Stephanie talk with your group, since she was part of the team that surveyed your lake. Could you let me know at what time your meeting will begin, and what time you would like us to speak? I will mark you into the calendar, and have cc'd Stephanie into this message.



Buckskin Lk Assoc. Meeting May 28, 2016

Have a great week!

-michele

---

**From:** Todd Anderson [mailto:tanders@exede.net]  
**Sent:** Tuesday, May 10, 2016 1:42 PM  
**To:** Michele Sadauskas  
**Subject:** RE: Clean Boats Clean Waters workshop TONIGHT Hodag Park

Hi Michele,

The 2016 Buckskin Lake Improvement Association's annual meeting will be held on **Saturday May 28<sup>th</sup> at the Bo Di Lac** fire station. I had a suggestion from one of our members to invite you, or someone of your choosing, from the Oneida County Aquatic Invasive Species group, to attend and present the findings from last years Buckskin Lake aquatic invasive species monitoring project. If you're not available maybe Sara Mills or Stephanie Boimenuue might be? I did forward the monitoring report that you sent in September to all of our membership but I'm sure they would be interested in hearing directly from you or one of your folks. If that's possible just let me know and I'll put you on the agenda and forward you meeting time and directions to the fire station.

Thanks,

Todd Anderson  
President – Buckskin Lake Improvement Association

---

**From:** Michele Sadauskas [mailto:msadauskas@co.oneida.wi.us]  
**Sent:** Thursday, May 05, 2016 11:28 AM  
**Subject:** Clean Boats Clean Waters workshop TONIGHT Hodag Park

Good afternoon everyone-

Just a reminder that our 1<sup>st</sup> Clean Boats Clean Waters workshop is THIS EVENING at Hodag Park. The workshop goes from 5:00-6:30 p.m. Please see the attached agenda for further details. I have also included a map to Hodag Park.

See you there!



*Michele*

Michele Sadauskas  
AIS Coordinator  
Oneida County Land & Water Conservation  
Oneida County Courthouse, 2nd floor  
PO Box 400  
Rhinelander, WI 54501

Phone: 715-369-7835  
Fax: 715-369-6268  
[msadauskas@co.oneida.wi.us](mailto:msadauskas@co.oneida.wi.us)

[Like Us on Facebook](#)

## Steph Boismenu

---

**From:** Steph Boismenu  
**Date:** Tuesday, July 19, 2016 1:45 PM  
**To:** 'Fred Felix'  
**Subject:** RE: Hazelhurst Unified Lakes Group

Hello Fred,  
Thank you for the meeting minutes. Keep up the good work.  
Steph

**From:** Fred Felix [mailto:bluelake73@gmail.com]  
**Sent:** Tuesday, July 19, 2016 9:15 AM  
**To:** Betty Cushing; Betty Cushing; Bill Farmer; Bruce Peterson; Burnie Lueth; Dean Brandow; Dennis Deboer; Denny Sharine; Evonne Harr; Evonne Harr; Fred Felix; Harland Lee; Jim & Sherral Eshelman; Jim Rozman; Joe Bodewes; John Burscheid; Jon Hollander; Mary Beckley; Michele Sadauskas; Mick Toben; Myron Doman; Nancy Socha; Ned Greedy; Ralph Graveen; Rob Hagge; Robert Coleman; Steph Boismenu; Steve Zickert; Tom Casadonte; Tom Collier; Vernon Heinrich; Vincent Rose; Woody Hagge  
**Subject:** Hazelhurst Unified Lakes Group

### HAZELHURST UNIFIED LAKES GROUP

#### MINUTES OF MEETING – MONDAY, JULY 18, 2016

#### YAWKEY HALL, 7:00 PM

**President Dean Brandow called the meeting to order at 7:00 PM. Six people were present.**

**The agenda was received by email by members present: motion by John Burscheid, seconded by Bruce Peterson: To accept the agenda as mailed. MOTION CARRIED.**

#### **Attendee comments:**

**John Burscheid noted that Lower Kaubashine Lake Association as guest speaker Stephanie Boismenu at their last meeting. They found the lake infested with Chinese mystery snails. Much of the event focused on these critters and ways to control them.**

**Large boat problems were mentioned as heavy waves are damaging docks, boats at docks, and shorelines. A special problem exists with the so called 'wake boats' which are designed and used to create surfable size waves over two feet high. It may be possible to restrict use of these boats on small lakes. The group seemed to feel that only Wisconsin State Legislative action would be effective. This can be put on the agenda for our next meeting.**

**Denny Scharine noted that Lee Lake has a 'no motors' restriction on their 70 acre lake. Residents appreciate the peace and quiet.**



## Notes from DNR Spring Meeting – June 7, 2016

Present: Zach Wilson (Land and Water, Iron)  
Sandy Wickman (UWEX and DNR – Rhinelander)  
Polyn Scholl (County Conservationist, Vilas)  
Chris Hamerla (Golden Sands RC&D (Covers Taylor County))  
Kayla Hayes (Trout Lake Center for Limnology)  
Allison Kuehn (Trout Lake Center for Limnology)  
Carol Warden (Trout Lake Center for Limnology)  
Ty Krajewski (WVIC and DNR)  
Alan W. Wirt (Expera and DNR)  
Quita Sheehan (Land and Water, Vilas)  
Cathy Higley (Invasive Species Coordinator, Vilas)  
Patrick Goggin (UWEX – Lakes, Rhinelander)  
Brad Freiherr (Land and Water, Iron)  
Matt Weber (Land and Water, Iron)  
Stephanie Boismenu (AIS team, Oneida)  
Kevin Gauthier (Lakes Coordinator, DNR – Woodruff)  
Jim Kreitlow (Lakes Coordinator, DNR – Rhinelander)

### DNR Lakes Team Update

- Alex has left for graduate school
- MOUs with Expera and WVIC will not be renewed by DNR. Al and Ty will continue with their scope of work (watercraft inspections, PI surveys and woody habitat surveys). Ty – focus on Sugar Camp Chain, Dam and Sand and Wisconsin River Corridor.
- Kevin explained DNR realignment process
- Carol will fill in for APM and will lead the field crews.
- Kayla and Alli are the two new interns at Trout Lake and will be doing watercraft inspections in Boulder Junction and Winchester area.
- GLRI (200 lake project) has been completed.
- Directed Lakes discussion – AIS survey, PI survey and woody habitat survey. Volunteers can do water quality monitoring for two years but equipment needs to be purchased from that budget code (not under CLMN). Jim and Kevin would like to continue to monitor the lakes in the Managed vs. Unmanaged EWM study.

### Jim's Directed Lakes

Frog and Ellwood (Florence) – both have CLMN chemistry volunteer  
Mole Lake (Forest) (do you have a contact?)  
Musser Flowage (Price (has CLMN chemistry volunteer))

### Kevin's Directed Lakes

Here are the directed lakes for Vilas, Oneida, and Iron Counties:

Weber – Iron – needs PI, woody habitat, shoreland, and AIS (has CLMN clarity vol)  
Hancock – Oneida – needs PI, woody habitat, shoreland, and AIS (has CLMN chem vol)  
Clearwater – Oneida – needs PI, woody habitat, shoreland, and AIS  
Brandy – needs woody habitat, shoreland, and AIS  
Seven Island (Lincoln? – has a CLMN chemistry vol) and Arrowhead Lake (Vilas?) as placeholders for now.  
These lakes would get a PI, wood habitat, shoreland, and AIS survey.

## County Partner Update

**Oneida County – Steph Boismenu** told us that Michele is the new Oneida County Conservationist (Congratulations Michele!!).

Interviews will take place for a new Oneida County AIS Coordinator now, there are three interns – Aubrey Nycz, Abby Bauman and Steph.

Michele needs a list of lake from Kevin on what lakes will be monitored and the CBCW schedule.

Carol Warden will need waiver forms from each individual who will be helping with PI surveys or monitoring.

AIS verification – Plants should be pressed and labels put on each specimen. Michelle Nault and Jeremy Bates will do AIS verification.

Gina LaLiberte will be analyzing the veliger tows and the spiny waterflea sediment samples (new method).

## Vilas County – Carolyn, Quita and Cathy

Carolyn volunteered Vilas Co. Land and Water to act as a sponsor for a Consortium on research that has been done on EWM herbicide treatments. Jim Kreitlow said it would be good to have the second year of data from the Isermann study.



Isermann et al  
milfoil propos...

North and South Twin may be forming a Lake District

June 24 – Workshop for lake plan implementation. Asking lake groups how Land Conservation can help implement their plans.

Cathy is preparing for Invasive Species field day on June 14 and/or June 15. Thirty-four boat landings are being monitored by UW – Oshkosh interns.

Working on a Monitoring Protocol for invasive species in wetlands.

Cathy is going to check with the Huber people to see if they are available to work on invasive control on highway ROW.

Cathy is coordinating a hand pulling of EWM on Smoky Lake with high school students.

Three CBCW groups were trained on Upper Buckatabon – more than 50 people are volunteering for CBCW.

## Iron County – Zach Wilson (Zach is one of the Crew 11 Lake Leaders)

Matt and Brad are the two new interns. They come to Iron County with lots of experience. They are funded through an AIS grant and Exel Energy.

Rice Lake – lots of CLP but a rich diversity of native plants. Iron County will follow up.

Will continue with SWF surveys on the Gile Flowage and plan to expand PI on TTF.

Grant through the Natural Resources Foundation to look at shoreland restorations, fisheries and erosion control and remove invasive plants at the boat landing.



LOWER KAUBASHINE LAKE ASSOCIATING MEETING  
AGENDA  
SATURDAY, JULY 9, 2016

1. Call to order
2. Review of minutes
3. Treasurer and Membership report
4. Old Business
  - Milfoil monitoring
  - Lake monitoring
  - Fish stocking
  - LKLA cups to members
5. New Business
  - AIS Introduction & Speaker
  - Forming a Incorporation status
  - Bylaws Update
  - Unified Hazelhurst Lake Assoc. Group
  - Any other business - open floor

Sat. July 9 4:00

Steph Boismenu

---

**From:** JOHN BURSCHEID <burt957@yahoo.com>  
**Date:** Thursday, June 23, 2016 12:59 PM  
**To:** Steph Boismenu  
**Cc:** Burnie Lueth; Joe Mastalski  
**Subject:** Re: Possible AIS presentation to the Lower Kaubashine Lake Association.

Hi Stephanie,

We're so happy that you accepted our invitation to speak at our Association meeting! Thank you very much. The meeting will (hopefully) be held at the NEW Hazelhurst Town Hall on Hwy 51. If the building is not ready yet then we'll be in the old Town Hall where you gave your last presentation. The board will start setting up for the meeting at 4:00 pm, social hour is from 4:30 - 5:30, with dinner following (which you are invited to), and the meeting will follow that. We will put you at the top of the meeting agenda.

We are having Reuland's cater the dinner this year, roast beef sandwiches & salads, and are having a pot-luck of desserts and appetizers, so bring your appetite. If you can bring the napkins too, that would be great, thanks for your offer.

I also think if you could bring the live specimens for your presentation it would be great for our group, helping us to understand what exactly we are looking for.

I'm definitely looking forward to having you for our meeting, and appreciative of you accepting our invitation. Feel free to contact me if you have any questions. Thanks again

Sincerely,

John

---

**From:** Steph Boismenu <sboismenu@co.oneida.wi.us>  
**To:** 'JOHN BURSCHEID' <burt957@yahoo.com>  
**Sent:** Wednesday, June 22, 2016 11:00 AM  
**Subject:** RE: Possible AIS presentation to the Lower Kaubashine Lake Association.

Hello John,

It was nice meeting you the other night. I am excited to talk to your lake association and I am available the night of July 9<sup>th</sup>. Include me on your agenda. Where is the meeting being held and would you like me to bring live specimen's such as rusty crayfish and purple loosestrife? Also, will there be a meal or snacks? If so, our department can provide, for free, dark blue dinner napkins with Stop Aquatic Hitchhikers - AIS information printed on them in silver? I would be happy to bring them with.

Congratulations on the growth of membership! I know firsthand what a daunting task that can be. Sometimes small projects, such as the ones you have done, is all they need to become inspired and take interest - kudos to you!

Looking forward to seeing you on the 9<sup>th</sup>.

Stephanie

**Stephanie Boismenu**

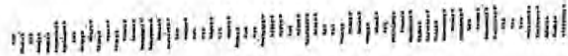


GREEN BAY WI 543

Lower Kaubashine Lake Association  
PO Box 61  
Hazelhurst, WI 54531



Stephanie Boismenu  
AIS Program Coordinator  
PO Box 400  
Rhinelander, WI  
54501



7-11-2016

Good morning,

On behalf of the LKLA, we want to "THANK YOU" for your presentation. We appreciated on the "HANDS ON" of all the samples you presented. The education you present gives all lake property owners to be aware of their lake frontage. You did a great job!

Have a great day!  
John Burscheid, Pres.  
Marlene Luetth, Sec/Treas.

# NOTICE OF MEETING

Attended

**COMMITTEE:** Conservation and UW-EX Education Committee  
**PLACE:** Rhinelander/Oneida County Airport – Lower Level  
**DATE:** **MONDAY, July 11, 2016** Time: **1:00 p.m.**

1. Call to Order and Chairperson's announcements.
2. Approve agenda for today's meeting (*order of agenda items at discretion of Chairperson*).
3. Approve minutes of 6/13/2016.
4. Date(s) of future meetings.
5. Cost Share Update.
6. 2016 Soil & Water Resource Management Grant Contract.
7. LWC/P & Z Merger Update.
8. Efficiency Report.
9. LTE Staffing Requests for 2017.
10. Discontinue Moen Lake Road Notice.
11. AIS Coordinator Position Update.
12. Consent Agenda Items: (*Land & Water*)
  - a. Approve out-of-county travel requests.
  - b. Approve monthly budget reports.
  - c. Approve monthly invoices/purchase orders.
  - d. Line item transfers.
13. Agency Reports as Needed (Lake Districts, USDA/APHIS, FSA, NRCS, OCEDC, LWCB, DNR, WLWCA, RC&D, NCLWCA, WACEC).
14. Consent Agenda Items: (*UW-Extension*)
  - a. Approve out-of-county travel requests.
  - b. Approve monthly budget reports.
  - c. Approve monthly invoices/purchase orders.
  - d. Line item transfers.
15. Discussion RE: Pioneer Park/Oneida County Fair/Building & Grounds Committee from City of Rhinelander.
16. Workplace Environment Update and possible meeting schedule.
17. Approval to seek off-site office space for staff.
18. Technology Update.
19. Efficiency Report – Lynn Feldman.
20. UW-Extension Reorganization Update and reminder of meeting July 13th.
21. Broadband – Roger Luce.
22. Fair Planning Committee Update.
23. Oneida County Fair Survey options and action.
24. Agent Report – Lynn Feldman.
25. Public comment/communications.
26. Items to include on next agenda.
27. Adjournment.

**NOTE: All agenda items assumed to be discussion/decision items.**

Notice of Posting \_\_\_\_\_ Time 12:30 p.m. \_\_\_\_\_ Date: 07/05/2016 \_\_\_\_\_ Place: Courthouse

Bob Mott, Chair

Notice posted by chief presiding officer or his/her designee. Additional information on a specific agenda item may be obtained by contacting the person who posted this notice at 715-369-7835.

News Media Notified via Mail/Fax/E-mail: \_\_\_\_\_ Time: 12:30 p.m. \_\_\_\_\_ Date: 07/05/2016 \_\_\_\_\_

Northwoods River News	The Lakeland Times	North Star Journal	WPEG
VJFW TV Channel 12	NRG Media	WYCE Radio	
WRJO Radio	Tomahawk Leader	WXPR Radio	

Notice is hereby further given that pursuant to the Americans with Disabilities Act reasonable accommodations will be provided for qualified individuals with disabilities upon request. Please call Mary Bartelt at (715) 369-6144 with specific information on your request allowing adequate time to respond to your request.

=====  
See reverse side of this notice for compliance checklist with the Wisconsin Open Meeting Law.  
=====



46.8

23.5 Miles one way  
Attended.

## Effects of 2, 4-D Herbicide on Fish and Zooplankton in Northern WI Lakes

8-4-16

Ever wonder about the effects of herbicide on our lakes?...

### ...Research is underway locally!

Whole Lk - Silver Lake 57 acres

Whole Lk - Kathan Lake 214

Brandy Lake - Reference Lk 113 acres

Whole Lk - Manson Lake - 236

Little Bearskin Lake Reference Lk

3lea - Upper Gresham Lake Reference Lk

Little Bearskin (184) Reference Lk



Public welcome!

Who: Dan Isermann from UW-Stevens Point will present his ongoing research on the effects of 2, 4-D herbicides

Where: Vilas County Courthouse, Conference Room #2 ,

When: Thurs, Aug 4 at 9:00 a.m. during the regular Land + Water Conservation Committee meeting







FIFTH BIENNIAL

# Upper Midwest Invasive Species Conference

● **Sharing Innovative and  
Practical Solutions**

La Crosse Center,  
La Crosse, WI  
October 16-19, 2016



[umisc.net](http://umisc.net)



**UMISC**  
Upper Midwest Invasive Species Conference  
**2016**



# Conference CONFIRMATION

Jonna Jewell

**m:** events@regonline.com  
**Sent:** Thursday, August 25, 2016 1:36 PM  
**To:** ~~Steph-Boismenu~~  
**Cc:** Jonna Jewell  
**Subject:** Registration Confirmation

You are receiving this email because you registered for UMISC 2016 Registration.  
If you are having trouble viewing this email, try [viewing it in a browser](#).



Host your Own Event

## UMISC 2016 Registration

Thank you for registering. You are confirmed for UMISC 2016 Registration.

Name: Stephanie Boismenu  
Registration ID: 95321372

[Review, change, or update your registration.](#)

We look forward to seeing you at the event!

Get event information on the go with our NEW Mobile Event Guide! To access on your mobile device, [click here](#)

### When

10/17/2016 8:00 AM CDT  
- 10/19/2016 12:00 PM  
CDT



[Add to My Calendar](#)

### Where

La Crosse Center  
300 Harborview Plaza  
La Crosse, Wisconsin  
54601  
608-789-7400

[For a map and directions to the event, click here.](#)

### Contact

Phone: 4149671350

### SHARE WITH FRIENDS



[Like](#)



[Tweet](#)


Interested in hosting your own event? [Click here.](#)

# Room Confirmation

**Jonna Jewell**

**From:** Holiday Inn Hotel & Suites <HolidayInn@reservations.ihg.com>  
**Sent:** Wednesday, September 07, 2016 11:37 AM  
**To:** Jonna Jewell  
**Subject:** Your Reservation Confirmation # 62072783 at Holiday Inn Hotel & Suites.

[Thank you for booking with Holiday Inn Hotel & Suites.](#)

[View with Images](#) 



## Reservation Confirmed.

[Reservations](#) | [Locations](#) | [Customer Care](#) | [IHG® Rewards Club](#)








### Holiday Inn Hotel & Suites La Crosse - Downtown

200 Pearl Street  
Lacrosse, WI 54602

Hotel Front Desk: 1-608-7844444

**Guest Name:** Stephanie Doismenu

Check In:    Check Out:    Rooms:    Adults:  
**10/16/16 – 10/19/16**    **1**    **1**  
03:00 PM    11:00 AM

-  [MODIFY RESERVATION](#)
-  [CUSTOMER CARE](#)
-  [DOWNLOAD THE IHG® APP](#)
-  [GROUND TRANSPORTATION](#)
-  [CANCEL RESERVATION](#)

Your confirmation number is: **62072783**. Select your [preferences](#) before your stay.



Attended.



## 2016 Invasive Species Partners Meeting Agenda Vilas County & Beyond!

Friday Oct 28, 2016

10:00 am - 4:00 pm

Boulder Junction Community Center  
Boulder Lake Room  
5402 Park St.  
Boulder Junction, WI 54512  
715-385-2220

5392 Park St.

### ✓ 10:00 am - 10:50 - Terrestrial & Wetland Invasives

- Bringing It Home - Terrestrial Invasives & Local Efforts - Presented by Cathy Higley, Vilas County Land + Water Invasive Species Coordinator
- What WHIP Can Do For You - Presented by Rosie Page, Wisconsin Headwaters Invasive Partnership (WHIP) Coordinator
- Why We Weed... - Presented by Bobbie and Tom Kocim, Weeders Extraordinaire

### ✓ 11:00-12:30 - DNR Updates on Aquatic Invasives

- 10 Year Study on Eurasian Water-Milfoil - Presented by Michelle Nault, DNR Water Resources Management Specialist
- Results from Small vs. Large-Scale Herbicide Lake Treatments - Presented by Michelle Nault, DNR Water Resources Management Specialist
- AIS spread: Results from the 200 Lakes Study - Presenter TBD

### ✓ 12:30-1:15 - Lunch/Break

### ✓ 1:15-1:45 - Partner Updates/Open Forum

- Town Lakes Committee updates, Lake Org/Partner needs, Program Gaps, Successes, Consultant Input, etc.

### ✓ 1:45 - 2:15 - Aquatic Invasive Species Prevention

- Current AIS Costs in Vilas County - Presented by Cathy Higley, Vilas County Land + Water Invasive Species Coordinator
- AIS Monitoring and the Citizen Lake Monitoring Network - Presented by Sandy Wickman, DNR Water Resources Management Specialist

Attended

# NOTICE OF MEETING AMENDED AGENDA

**COMMITTEE:** Conservation and UW-EX Education Committee  
**PLACE:** Rhinelander/Oneida County Airport – Lower Level  
**DATE:** **Monday, November 7, 2016** Time: **1:00 p.m.**

**NOTE: All agenda items assumed to be discussion/decision items.**

1. Call to Order and Chairperson’s announcements.
2. Approve agenda for today’s meeting (*order of agenda items at discretion of Chairperson*).
3. Approve minutes of 10/04/2016.
4. Date(s) of future meetings.
5. Lake Classification Grant Resolution.
6. Squash Lake District Petition – LWCD and Dan Butkus
  - a. Agenda.
  - b. Court Reporter.
  - c. Date/Time/Place for Public Hearing.
  - d. Chapter 4 Document (page 50)
7. Summer Tour (August, 2017).
8. Cost Share Update.
9. LWC/P & Z Merger Update.
10. **Consent Agenda Items: (Land & Water)**
  - a. Approve out-of-county travel requests.
  - b. Approve monthly budget reports.
    - i. Summary ending September 30, 2016.
    - ii. Summary ending October 31, 2016.
  - c. Approve monthly invoices/purchase orders.
  - d. Line item transfers.
11. Agency Reports as Needed (Lake Districts, USDA/APHIS, FSA, NRCS, OCEDC, LWCB, DNR, WLWCA, R C & D, NCLWCA, WACEC).
12. Consent Agenda Items: (UW-Extension)
  - a. Approve out-of-county travel requests.
  - b. Approve monthly budget reports.
  - c. Approve monthly invoices/purchase orders.
  - d. Line item transfers.
13. Agent Report – Myles Alexander.
14. Technology Update.
15. Workplace Environment.
16. Temporary Relocation of Individual Staff Members: Official Request from Buildings and Grounds.
17. Alternate Site Update.
18. UW-Extension Reorganization Update.
19. Broadband update- Roger Luce.
20. Fair Planning Committee.
21. Contract Update with City of Rhinelander RE: OC Fair.
22. Public comment/communications.
23. Items to include on next agenda.
24. Adjournment.

Notice of Posting \_\_\_\_\_ Time 12:30 p.m. \_\_\_\_\_ Date 11/01/2016 \_\_\_\_\_ Place: Courthouse  
 Bob Mott, Chair  
 Notice posted by chief presiding officer or his/her designee. Additional information on a specific agenda item may be obtained by contacting the person who posted this notice at 715-369-7835.

News Media Notified via Mail/Fax/E-mail: \_\_\_\_\_ Time: 12:30 p.m. \_\_\_\_\_ Date: 11/01/2016 \_\_\_\_\_  
 Northwoods River News \_\_\_\_\_ The Lakeland Times \_\_\_\_\_ North Star Journal \_\_\_\_\_ WPEG  
 WJFW TV Channel 12 \_\_\_\_\_ NRG Media \_\_\_\_\_ WYCE Radio \_\_\_\_\_  
 WRJO Radio \_\_\_\_\_ Tomahawk Leader \_\_\_\_\_ WXPR Radio \_\_\_\_\_

Notice is hereby further given that pursuant to the Americans with Disabilities Act reasonable accommodations will be provided for qualified individuals with disabilities upon request. Please call Mary Bartelt at (715) 369-6144 with specific information on your request allowing adequate time to respond to your request.

See reverse side of this notice for compliance checklist with the Wisconsin Open Meeting Law.



DRAFT

Attended

**Fall 2016 AIS Coordinators Meeting Agenda**  
**November 15-16, 2016 | Mead Wildlife Area, Milladore, WI**

**Tuesday, November 15<sup>th</sup>**

- 9:30am (Optional) Workshop: Communicating Science Using Improv and Story  
Facilitators: UW Continuing Education instructors
- 12:30pm Lunch
- 1:30pm Introductions
- 1:45pm Grant Code Revisions  
Presenters: Tim Campbell and Shelly Thomsen
- 2:45pm New draft code  
Presenters: Shelly Thomsen and Bob Wakeman
- 3:15pm Discussion
- 3:45pm Tour of Mead Wildlife Area's wetland pumping station  
Tour guide: Patrice Evers
- 5:15-6:30ish Happy hour at Libby McNeill's Food & Drink (in Hotel Marshfield).\*

\*The restaurant can't accommodate a party as large as ours for a formally organized dinner. So we suggest you organize in smaller groups among yourselves to eat dinner there after the happy hour gathering or go somewhere else in Marshfield. [Here is a list of nearby places.](#)

**Wednesday, November 16<sup>th</sup>**

- 8:30am Waterfowl hunter outreach panel and discussion  
Speakers: Jenny Seifert, Diane Schauer, Chris Hamerla, Patrice Evers, and Brad Steckart
- 9:30am Bait Shop Owner Campaign Reboot  
Speakers: Tim Campbell and Jenny Seifert
- 10:15am Break
- 10:30am Species updates
- Starry Stonewort – Michelle Nault and Scott Van Egeren
  - Goby – Michelle Nault
  - Red swamp crayfish – Brad Steckart

12-8-16 Meeting

Gave  
AIS Presentation

Northwoods Room 207/208

# WE NEED YOUR INPUT



## *Join us for a unique community round-table opportunity*

Resorts. Retail Stores. Outfitters. Restaurants. Libraries. Town Boards. Golf Organizations. Camps. Community Centers. Clubs. Chambers of Commerce. Whether an owner or employee, your daily front-line interaction with customers makes you a Northwoods communications expert, so we need your input.

As our partner, we hope you will participate in a round-table discussion to help us refresh our Outdoor Adventure Program. We know that people travel to the Northwoods of Wisconsin to experience nature and the magnificent outdoors. Our goal is to provide them better outdoor adventure offerings and bring more business through your doors all year long.



- How can we work together to bring more people to the beautiful Northwoods?
- Are there new types of sports or adventure classes that people have been asking for?
- Do you have ideas that hybridize outdoor activities with leadership or other training?

Please join us to share your ideas.

**Dinner will be served.**

**THURSDAY, DECEMBER 8, 2016**

6 – 8:30 pm

Nicolet College - Northwoods Center 207/208  
Rhineland, Wisconsin

RSVP to Jodi Fox Engleman

phone 715.365.4694

email [jfox@nicoletcollege.edu](mailto:jfox@nicoletcollege.edu)



**NICOLET  
COLLEGE**

PO Box 518, 5364 College Drive

Rhineland, WI 54501

800.544.3039 | [nicoletcollege.edu](http://nicoletcollege.edu)




# NOTICE OF MEETING AMENDED AGENDA



**COMMITTEE:** Conservation and UW-EX Education Committee  
**PLACE:** Rhinelander/Oneida County Airport – Lower Level  
**DATE:** Monday, JANUARY 9, 2017 Time: 1:00 p.m.

**NOTE:** All agenda items assumed to be discussion/decision items.

1. Call to Order and Chairperson's announcements.
2. Approve agenda for today's meeting (*order of agenda items at discretion of Chair*).
3. Approve minutes of Squash Lake Public Hearing 12/03/16.
4. Approve minutes of 12/12/2016.
5. Date(s) of future meetings.
6. Crop Claim Denial – Jim Tharman, APHIS
7. Scott Creek Culvert Project – Jon Simonsen, WDNR
8. Squash Lake District.
9. 2017 Workplan.
10. AIS Report – Stephanie Boismenu, AIS Coordinator 
11. Consent Agenda Items: (*Land & Water*)
  - a. Approve out-of-county travel requests.
  - b. Approve monthly budget reports.
  - c. Approve monthly invoices/purchase orders.
  - d. Line item transfers.
12. Agency Reports as Needed (DNR, FSA, Lake Districts, LWCB, NCLWCA, NRCS, OCEDC, R C & D, USDA/APHIS, WACEC, WHIP, WLWCA).
13. Consent Agenda Items: (*UW-Extension*)
  - a. Approve out-of-county travel requests.
  - b. Approve monthly budget reports.
  - c. Approve monthly invoices/purchase orders.
  - d. Line item transfers.
14. Workplace Environment/Alternate Site Update.
15. Vacancy Update.
16. 2017 County Workplan.
17. UW-Extension Reorganization Update.
18. Broadband Update – Roger Luce.
19. Fair Planning Committee.
20. Fair Vendor Contracts
21. Coordinator Contract Approval.
22. Public comment/communications.
23. Items to include on next agenda.
24. Adjournment.

Notice of Posting \_\_\_\_\_ Time 12:30 p.m. \_\_\_\_\_ Date 1/04/2016 \_\_\_\_\_ Place: Courthouse

Bob Mott, Chair

Notice posted by chief presiding officer or his/her designee. Additional information on a specific agenda item may be obtained by contacting the person who posted this notice at 715-369-7835.

News Media Notified via Mail/Fax/E-mail: _____	Time: 12:30 p.m. _____	Date: 1/04/2016 _____	
Northwoods River News	The Lakeland Times	North Star Journal	WPEG
WJFW TV Channel 12	NRG Media	WYCE Radio	
WRJO Radio	Tomahawk Leader	WXPR Radio	

Notice is hereby further given that pursuant to the Americans with Disabilities Act reasonable accommodations will be provided for qualified individuals with disabilities upon request. Please call Mary Bartelt at (715) 369-6144 with specific information on your request allowing adequate time to respond to your request.

=====

See reverse side of this notice for compliance checklist with the Wisconsin Open Meeting Law.

\*\*\*\*\*





### Attendance

**Partners:** Cathy Higley – Vilas County L&W, Ryan Brown – WDNR, Tracy Beckman – Lumberjack D, Michele Sadauskas – Oneida County L&W, Justin Bournoville – USFS, Dennis Nielsen – Vilas County Board, Holly Tomlanovich- Vilas County Board, Celie Borndal, NRCS, Sandy Lotto, Northwoods Land Trust, Jeremiah Oftedahl, Vilas Forestry. **Staff:** Rosie Page-Coordinator.

**Guests:** Joe Fritsche and Mike Wade, North/South Twin Lake Association; Greg Wenzel, Cisco Chain Lakes Association; Lenny Gescheidle, MLCA; Carole Linn, ERCLA; **Stephanie Boismenu**, Oneida County LWCD; Bill Jaeger, Lake Tomahawk; Jeff and Kippie Meessmann, Natural Lakes Residential Community Vilas County.

1. Call to Order: The meeting was called to order at 2:24pm by Chairperson Michele Sadauskas.
2. Introductions: MOU partners and guests introduced themselves.
3. Agenda: Beckman/Nielsen moved the agenda be approved with the only change to move Item #12 to item #4. Motion carried.
4. Partner & Citizen Input – It was noted that Item 10 (Coordinator Priorities for 2017) would actually dovetail in to this discussion so items 10 & 12 were combined. Rosie explained that the Steering Committee was polled after the last meeting and gave their priority suggestions. At this time the group heard from members of the public about how they would prioritize and what they would like to see from WHIP. Celie Borndal from NRCS mentioned they work with only private landowners on terrestrial invasive species and have constraints so she would like to see, at least once a year, a landowner training of invasive species. She also suggested there be a list of resources, applicators, volunteers, etc. Another area for concern is the growing Knotweed problem in Minocqua & Woodruff and this could be addressed at the town level but first would need to research what's been done already by others dating back to 2011.
5. Coordinator priorities for 2017 - Rosie passed out the results of the poll. It was noted that the 2016-2018 Work Plan's goals are all the things WHIP might do if we had unlimited resources. In contrast, the Steering Committee answered the poll for only limited funds. The priority items give direction to work within the grants WHIP has right now. Motion by Beckman/Nielsen for Rosie to apply for WMA & Citizen Monitoring grants. Motion Carried.
6. Chairperson Announcements: There were no chairperson announcements.
7. Minutes: Nielsen/Beckman moved to approve the minutes with date change to 2/3/17. Motion Carried.
8. Financial Report – A report dated 3/7/17 was distributed at the meeting. The total available is \$15,527.77. Motion by Nielsen/Bournoville to approve the Financial Report with a correction to the end date of the Lumberjack Heal Creek grant. Motion Carried.
9. Election of Secretary – Nielsen nominated Tracy Beckman. With no other nominations, a motion was made by Nielsen/Bournoville to close nominations and elect Beckman. Motion carried.
10. GRANTS – As grants were already discussed earlier in the meeting, the only thing to add is that Rosie will be working with other CISMAs on a GLRI Pathways grant and that she needs more partners for the W.O.W. Partners gave some suggestions and Rosie will make those contacts.
11. Trimble Unit – Vilas County LWCD (Carolyn Scholl) submitted a letter asking to borrow WHIPs Trimble Unit. In the letter they explain they are responsible for any damage. Motion by Beckman/Sadauskas to approve the request provided the letter is signed by Carolyn Scholl and resubmitted. Motion Carried.
12. Meetings – With six meetings per year, the group decided three meetings each in Oneida and Vilas. May 19<sup>th</sup> at Trees. July 21<sup>st</sup> in Oneida County at Curran Building 9am. September 15<sup>th</sup>. November 17<sup>th</sup>.
13. Adjourn: Bournoville/Beckman moved to adjourn the meeting at 3:49pm. Motion Carried.

Submitted by Tracy Beckman on 3/15/2017



Attended

## Spring 2017 AIS Partnership/CISMA Meeting

March 14-15, 2017 | UW-Green Bay University Union | Room Phoenix C

### Tuesday, March 14<sup>th</sup> – Focus on AIS Partnership

- 9:00am Welcome
- 9:15am Interactive exercise: Talking with businesses about AIS  
*Facilitators: Tim Campbell and Jenny Seifert*  
One audience category that is important for AIS professionals to engage with is businesses, like bait shops and marinas. But, let's admit, it's not always easy to talk to business owners about issues like invasive species. In this exercise, we'll discuss and practice ways we can effectively approach businesses and motivate them to help prevent the spread of aquatic invasive species.
- 9:45am "Flash" campaign updates: Drain campaign, Landing Blitz, Waterfowl hunters  
*Speakers: Tim Campbell and Jenny Seifert*
- 10:05 Presentation: US Fish and Wildlife Service Outreach Program  
*Speaker: Brandon Harris, Fish Biologist, US Fish and Wildlife Service Green Bay*
- 10:25am Presentation: US Fish and Wildlife Service Monitoring Program  
*Speaker: Cari-Ann Hayer, US Fish and Wildlife Service Green Bay (to be confirmed)*
- 10:45am BREAK
- 11:00am Introductions
- 11:10am Monitoring update and reporting process clarification  
*Speakers: Maureen Ferry and Paul Skawinski*
- 11:30am Grants update  
*Speaker: Bob Wakeman*
- 11:45pm Lunch and networking – Sponsored by DNR- AIS Program
- 1:15pm CBCW & CLMN AIS Monitoring Trainer Refresher  
*Speakers: Erin McFarlane and Paul Skawinski*  
This training is intended for AIS staff or other professionals who will be conducting CBCW watercraft inspection trainings and/or CLMN AIS monitoring trainings for citizens or staff this year. We will discuss program updates and share new/updated resources. We also want to hear how we can best support you and what issues you've encountered. Advice and feedback from veteran trainers is, as always, appreciated!





WHIP MINUTES – 5/19/2017 Regular Board of Directors Meeting  
9:00AM Trees for Tomorrow – Vilas County, Eagle River, WI

Present: Michele Sadauskas, Rod Sharka, Tracy Beckman, Dennis Nielsen, Jim Winkler, Holly Tomlanovich, Cathy Higley, Jeremiah Oftedahl, Stephanie Boismenu. Staff: Rosie Page

Guests: Celie Borndal (NRCS), Brad Cook (LDF Tribe), Kippie Meessmann (Natural Lakes), Stephanie Boismenu.

1. Call to Order and Chairperson's Announcements – meeting called to order at 9:04am by Sadauskas. Celie from NRCS is in attendance with a handout. Sadauskas invited the group to come view the posters from the Invasive species poster contest on display at the Oneida County Courthouse 2<sup>nd</sup> Floor.
2. Introduction of attendees - Partners and guests introduced themselves.
3. Approve Agenda – motion by Nielsen/Sharka to approve the agenda. Beckman asked that items 10 and 12 be moved up for immediate discussion. Motion Carried.
4. Item 10 from Original Agenda - 2018 Lumberjack Grant cash match requirement – Beckman and Sadauskas explained the recent passage of the new Lumberjack Grant Policy and that there is a 50% match requirement of which 15% must be cash. The group agreed to think about the next grant application and ideas for cash match. The deadline to apply is October 1<sup>st</sup>.
5. Item 12 from Original Agenda - Forest Service Funding for WHIP- a written report by Bournoville was distributed ahead of time. The report explains funds available for WHIP for treatment under the USFS grant program. Page asked for Partners to suggest projects. There were questions raised about having a current Master Agreement with the USFS, how the invoicing would work, if these funds could be used as cash match for a Lumberjack Grant. Beckman reminded that the policy states cash match must be paid up front and not invoiced for reimbursement. It was thought that these grants are small enough they would not need a new Master Agreement. These grants will be used for land within or adjacent to USFS boundaries –public or private. Higley and Page talked about some ideas for this grant. Page will check with Justin and get some more details and we'll talk more about this next meeting and via email between now and then.
6. Approve Minutes from 03/09/2017 – Beckman/Sadauskas moved to approve. Motion Carried.
7. Set future meeting dates: July 21<sup>st</sup> at Oneida Co Courthouse in Rhinelander, September 15<sup>th</sup> at Trees for Tomorrow, November 17<sup>th</sup> at Oneida Co Courthouse in Rhinelander.
8. Financial Report-Beckman presented a financial report dated May 15<sup>th</sup>. Nielsen/Winkler moved to approve. Motion Carried.
9. Purple Loosestrife, Tenderfoot Lake-Sharka explained his efforts combating the plant and his efforts at raising beetles. Higley is working with him on this effort. Winkler said he is advising an Eagle Scout who he thinks may be able to help with this project as well.
10. Update on Natural & Frontier Lakes roadside surveys-Sharka explained that as a result of his survey work last year, the Natural Lakes association has maps made by the Nature Conservancy, have formed an invasive species committee and worked with WHIP/Lumberjack to apply for a grant for education and control. Sharka then explained that as a result of his work with the Natural Lakes community, he was asked to do the same with the Frontier lakes property owners. The Frontier community has been more reluctant to begin control work. Ideas were discussed about how to communicate and educate in the hopes of receiving more participation.
11. Grant update by Page
  - a. WDNR Weed Management Area (WMA) grant (115N) & Lumberjack Heal Creek Grant – ends June 2018. This will fund a survey of both public and private lands at Heal Creek outside of Rhinelander in Oneida County. There is also a part of WMA grant to do outreach to private landowners. Page has options for landowner with whom she'll work on this.
  - b. Project War On Weeds (WOW) grant (115P) – Page explained the numerous partners and outreach efforts she's had with Project WOW. Others gave suggestions for connections. This grant ends June 30, 2017.



c. Wild Chervil grant (115S) – our patch of this plant was checked in April and in early May and had no growth yet, but Rosie will be meeting with Bill Jaeger on an upcoming date to check and pull any plants (before June 30).  
d. Grant applications submitted – the Natural Lakes group for road surveys and control, and we should find out in early July. Also have applied for funding from the UW Center for Cooperatives (\$5000) for outreach.

12. Rod reported that the Conserve school students no longer need to put in volunteer hours as a Community Service Day and that the students did not sign up since it was their last weekend on campus as a group. This was the only date that would work for the Lewison property. Rosie then contacted the Phelps assistant dean and science teacher but has not heard back about a field day with their students. Jim W. suggested McNaughton facility workers but this has already been explored by WHIP and is difficult since they don't always release a supervisor with them. It was noted that Land O' Lakes has used migrant workers successfully.
13. Michele reported seeing mowing conflicts with pollinator habitat and reminded the group we should consider them in our projects that involve chemicals. Rosie mentioned that Restoration/Conservation is one of our main goals in the Strategic Plan so every project that involves chemical treatment should include a component of restoration or restoration education. Michele shared a handout with a calculator of herbicide cascade effects, and a mowing schedule, which could eventually go on our website. Michele did not request follow up action she just had wanted to initiate this conversation.
14. Michele reminded the group to submit topics for next meeting ahead of time. It will be July 21 at Oneida County Courthouse.
15. Adjourn: Dennis/Michele

**2A. Host 2 Clean Boats, Clean Waters (CBCW) workshops. (\$165.00)**

The Oneida County LWCD held two formal CBCW workshops and three informal CBCW workshops in the spring of 2016, totaling 64 participants. The formal workshops were advertised through the AIS "Lakes List" (email listserv), lake association newsletters, newspapers, radio, television, community event calendars, websites, Facebook, and posters. Thirty-two participants attended the first workshop, held May 5, 2016 at Boom Lake boat landing in Rhinelander. Four participants attended the second workshop held June 1, 2016 at the Old School House boat landing in Minocqua. CBCW kits and supplies were ordered and distributed during the workshops. Attendance sheets are included.

Additionally, the Oneida County LWCD held three informal CBCW workshops at boat landings to assist individual lake associations. Two participants received training on May 27, 2016 at Hodag Park Boom Lake boat landing in Rhinelander. Twenty-five participants received training June 11, 2016 at Camp Luther in Three Lakes. One participant received training on June 25, 2016 at the Lake Julia boat landing in Three Lakes. Participants received hands-on fieldwork and the same training as the formal workshops, but in a condensed version. Media releases, event posters, and event summaries are included.

CBCW workshop topics included:

- CBCW guidelines, data collection, and SWIMS data entry
- AIS identification including native and invasive plant identification
- Helpful tips on how to organize an effective volunteer watercraft inspection program
- Review of 2015 CBCW efforts and What's New for 2016
- Recruitment for the statewide AIS events: Draining Campaign, Fourth of July Boat Landing Blitz, AIS Snapshot Day
- AIS in Oneida County and statewide
- AIS promotional items plus snacks and refreshments were provided

Presentations at the formal workshops included:

- **A Law Enforcement Perspective** - *Dave Walz, Conservation Warden Supervisor, WDNR*
- **Hands-on Species Identification** - *Sandy Wickman, WDNR/UWEX*

CBCW Formal workshop	May 5, 2016	Rhinelander	32 attendees
CBCW Informal workshop	May 27, 2016	Rhinelander	2 attendees
CBCW Formal workshop	June 1, 2016	Minocqua	4 attendees
CBCW Informal workshop	June 11, 2016	Three Lakes	1 attendee
CBCW Informal workshop	June 25, 2016	Three Lakes	25 attendees

**Expenses:**

CBCW Workshop supplies	\$ 30.39
CBCW workshop supplies	\$ 45.24
CBCW kits/handbooks & t-shirts	<u>\$145.00</u>
<b>Total</b>	<b>\$220.63</b>

Photos and news articles are included in Appendix A and B.

Minor expenses for printing and mileage were incurred (Tab 4A and Appendix E and G).



Conservation & UWEX  
Education Committee  
Tom Rudolph, Chair  
Robb Jensen  
Scott Holewinski  
Jim Intrepid  
Bob Mott  
Kim Simac, FSA  
Representative



Conservation & UWEX Education Committee  
Land & Water Conservation Department  
Planning and Zoning Department

Oneida County Courthouse  
P O Box 400  
Rhinelander, Wisconsin 54501  
Phone (715) 369-7835  
Fax (715) 369-6268  
[www.oneidacountyais.com](http://www.oneidacountyais.com)  
<http://www.oclw.org>

Karl Jennrich  
Department Head

Michele Sadauskas  
AIS Coordinator

Jonna Stephens Jewell  
Office Assistant

April 13, 2016

## NEWS RELEASE

TO: Local Area Media  
FROM: Michele Sadauskas, AIS Coordinator  
Oneida County Land and Water Conservation Department

### **JOIN ONEIDA COUNTY'S AQUATIC INVASIVE SPECIES (AIS) TEAM AS THEY PERFORM REAL WATERCRAFT INSPECTIONS AND STOP AIS IN ITS TRACKS!**

As boating season begins, the Oneida County AIS Team is gearing up to help both new and seasoned watercraft inspectors learn the tips and tricks of the trade and become armed with information every boater should know. This fun and educational event will take place during a FREE Clean Boats, Clean Waters workshop, hosted by Oneida County Land & Water Conservation Department, on Thursday, May 5<sup>th</sup>, from 5:00 pm - 6:30 pm. The workshop will be held at Hodag Park's Boom Lake boat landing, rain or shine.

Workshop presenters include: Michele Sadauskas, AIS Coordinator, who will present "*What's New?*" and discuss the Fourth of July Boat Landing Blitz and Draining Campaign. Stephanie Boismenu, AIS Lead Program Assistant, will present "*Look What the Craft Dragged In*" as she walks you through real watercraft inspections from start to finish and shows you how and where invasive species are most likely to hitch a ride. James Jung, WDNR Conservation Warden Supervisor, will present "*A Law Enforcement Perspective*". Sandy Wickman, WDNR/UWEX, will present "*Hands-on Aquatic Plant Species Identification*". Door prizes will be awarded throughout the evening! Refreshments and lite snacks will be provided.

Please register soon by contacting the Oneida County Land & Water Conservation Department at 715-369-7835, or email Michele Sadauskas, Oneida County AIS Coordinator at [msadauskas@co.oneida.wi.us](mailto:msadauskas@co.oneida.wi.us). For more information please visit [www.oneidacountyais.com](http://www.oneidacountyais.com). In the event of severe weather, please visit the website for up to the minute updates.

# # #

Conservation & UWEX  
Education Committee  
Tom Rudolph, Chair  
Robb Jensen  
Scott Holewinski  
Jim Intrepidi  
Bob Mott  
Kim Simac, FSA  
Representative



Conservation & UWEX Education Committee  
Land & Water Conservation Department  
Planning and Zoning Department

Oneida County Courthouse  
P O Box 400  
Rhinelander, Wisconsin 54501  
Phone (715) 369-7835  
Fax (715) 369-6268  
[www.oneidacountywis.com](http://www.oneidacountywis.com)  
<http://www.oclw.org>

*Karl Jennrich  
Department Head*

*Michele Sadauskas  
AIS Coordinator*

*Jonna Stephens Jewell  
Office Assistant*

April 15, 2016

#### NEWS RELEASE

TO: Local Area Media  
FROM: Michele Sadauskas, AIS Coordinator  
Oneida County Land and Water Conservation Department  
RE: **YOU CAN LEARN HOW ONEIDA COUNTY'S (AIS) TEAM PERFORMS REAL, ON-SITE BOAT INSPECTIONS!**

Want to help stop aquatic invasive species in their tracks? As boating season begins, the Oneida County AIS Team is gearing up to help new and seasoned watercraft inspectors learn the tips and tricks of the trade. You can help by arming yourself with information every boater should know. This fun, educational event is a FREE Clean Boats, Clean Waters workshop, hosted by the Oneida County Land & Water Conservation Department. The workshop will be held on Thursday, May 5<sup>th</sup>, from 5:00 pm - 6:30 p.m. at Hodag Park's Boom Lake boat landing, rain or shine.

Workshop presenters include: Michele Sadauskas, AIS Coordinator, who will present "What's New?" and discuss the Fourth of July Boat Landing Blitz and Draining Campaign. Stephanie Boismenu, AIS Lead Program Assistant, will present "Look What the Craft Dragged In" as she walks you through real watercraft inspections from start to finish and shows you how and where invasive species are most likely to hitch a ride. James Jung, WDNR Conservation Warden Supervisor, will present "A Law Enforcement Perspective," and Sandy Wickman, WDNR/UWEX, will present "Hands-on Aquatic Plant Species Identification". Door prizes will be awarded throughout the evening! Refreshments and lite snacks will be provided.



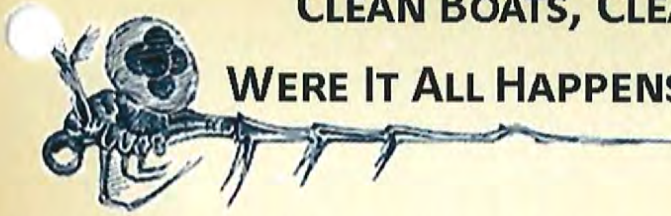
If the May 5<sup>th</sup> workshop doesn't work for you, another FREE opportunity to learn will take place in Minocqua on May 24 from 5 to 6:30 p.m. Details will be released closer to that date.

Register for either workshop by contacting the Oneida County Land & Water Conservation Department at 715-369-7835, or email Michele Sadauskas, Oneida County AIS Coordinator at [msadauskas@co.oneida.wi.us](mailto:msadauskas@co.oneida.wi.us). Don't miss these opportunities to learn how to prevent AIS from ruining your fishing or boating activities. For more information, please visit [www.oneidacountyais.com](http://www.oneidacountyais.com). In the event of severe weather, check out our website for up-to-the-minute announcements.

# # #



# ONEIDA COUNTY'S AIS TEAM TO HOLD CLEAN BOATS, CLEAN WATERS WORKSHOP WERE IT ALL HAPPENS.....AT THE BOAT LANDING



Want to help stop AIS in their tracks? As boating season begins, the Oneida County AIS Team is gearing up to help new and seasoned watercraft inspectors learn the tips, tricks, and tools of the trade. You can help by becoming a trained watercraft inspector and arming yourself with information every boater should know. This fun, educational event is a FREE Clean Boats, Clean Waters (CBCW) workshop, hosted by Oneida County Land & Water Conservation Department's AIS Team.



**CBCW Workshop #1:** Thursday, May 5<sup>th</sup>, 2016 from 5:00 p.m. - 6:30 p.m. in Rhinelander at Hodag Park's Boom Lake boat landing, rain or shine.

**CBCW Workshop #2:** Tuesday, May 24<sup>th</sup>, 2016 from 5:00 p.m. - 6:30 p.m. in Minocqua. Details will be released closer to the date.


Workshop presenters include: Michele Sadauskas, AIS Coordinator, who will present *"What's New?"* and discuss the Fourth of July Boat Landing Blitz and Draining Campaign. Stephanie Boismenu, AIS Lead Program Assistant, will present *"Look What the Craft Dragged In"* as she walks you through real watercraft inspections from start to finish and shows you how and where invasive species are most likely to hitch a ride. Sandy Wickman, WDNR/UWEX, will present *"Hands-on Aquatic Plant Species Identification"*. Lastly, *"A Law Enforcement Perspective"* will be presented by James Jung, WDNR Conservation Warden during workshop #1 and by David Walz, WDNR Conservation Supervisor, during workshop #2. Door prizes will be awarded throughout the evening! Refreshments and lite snacks will be provided.

Register for either workshop by contacting the Oneida County Land & Water Conservation Department at 715-369-7835, or email Michele Sadauskas, Oneida County AIS Coordinator at [msadauskas@co.oneida.wi.us](mailto:msadauskas@co.oneida.wi.us). Don't miss these opportunities to learn how to prevent AIS from ruining your fishing or boating activities. In the event of severe weather, check out our website for up-to-the-minute announcements.





# ONEIDA COUNTY'S AIS TEAM TO HOLD CLEAN BOATS, CLEAN WATERS WORKSHOP WERE IT ALL HAPPENS.....AT THE BOAT LANDING



Want to help stop AIS in their tracks? As boating season begins, the Oneida County AIS Team is gearing up to help new and seasoned watercraft inspectors learn the tips, tricks, and tools of the trade. You can help by becoming a trained watercraft inspector and arming yourself with information every boater should know. This fun, educational event is a FREE Clean Boats, Clean Waters (CBCW) workshop, hosted by Oneida County Land & Water Conservation Department's AIS Team.



## **CBCW Workshop in Minocqua**

**Tuesday, May 24<sup>th</sup>, 2016 from 5:00 p.m. - 6:30 p.m. in Minocqua at the boat landing located directly across the street from the Minocqua Public Library parking lot, at the intersection of East Park Avenue and East Chicago Avenue.**

Workshop presenters include: Michele Sadauskas, AIS Coordinator, who will present "*What's New?*" and discuss the Fourth of July Boat Landing Blitz and Draining Campaign. Stephanie Boismenu, AIS Lead Program Assistant, will present "*Look What the Craft Dragged In*" as she walks you through real watercraft inspections from start to finish and shows you how and where invasive species are most likely to hitch a ride. Sandy Wickman, WDNR/UWEX, will present "*Hands-on Aquatic Plant Species Identification*". Lastly, "*A Law Enforcement Perspective*" will be presented by David Walz, WDNR Conservation Supervisor. Refreshments and lite snacks will be provided.

Register by contacting the Oneida County Land & Water Conservation Department at **715-369-7835** from 8:00 - 3:30 or leave a message. Don't miss this opportunity to learn how to prevent AIS from ruining your fishing or boating activities. In the event of severe weather, check out our website for up-to-the-minute announcements.



# CLEAN BOATS CLEAN WATERS WORKSHOP

May 5, 2016

Hodag Park, Rhinelander

5:00 p.m. to 6:30 p.m.



## AGENDA

- 5:00-5:15                      **Michele Sadauskas, LWCD County Conservationist**  
*"2015 CBCW Review & What's New for 2016?"*
- 5:15-5:35                      **Jim Jung, WDNR Conservation Warden**  
*"A Law Enforcement Perspective"*
- 5:35-5:55                      **Sandy Wickman, WDNR/UWEX**  
*"Hands-on Species Identification"*
- 5:55-6:30                      **Stephanie Boismenu, LWCD Lead Program Assistant**  
*"Look What the Craft Dragged In"*

*Please enjoy refreshments and snacks throughout the program!*





32

Clay + Alice VanGomple  
TRAINING

Squash Lake  
bestrents1@aol.com

**SIGN UP - CLEAN BOATS/CLEAN WATERS**

HODAG PARK - MAY 5, 2016

LISA KELLEN 5:00 - 6:30 P.M. Crescent Kellen.lisa@gmail.com

Dennis Southworth Crescent

#	NAME	LAKE	CONTACT INFORMATION
✓ 1	Jennifer Labs	Mildred	labsjennifer@gmail.com
✓ 2	Jasmine Labs	Mildred	"
✓ 3	Jackson Labs	Mildred	"
✓ 4	Pat Krause	George	pat.ray@charter.net
✓ 5	Scott Campbell	George	4222 Co. Road P, Rhinelander, 54501 715-362-2416
✓ 6	Linda Campbell	George	lindacampbell53@hotmail.com
✓ 7	Mark Wozniak	George	P O Box 1606, Rhinelander, 54501 715-360-6137
✓ 8	Nancy Sattler <sup>NO show</sup>	Moen	sattlernancy@gmail.com
✓ 9	Cordell King	George	
✓ 10	Larrod Lodholz	Pelican	ludandvon@gmail.com
✓ 11	Von Lodholz	Pelican	ludandvon@gmail.com
✓ 12	Susan Corrieri	Indian	sucorr@co.vilas.wi.us
✓ 13	Lucy	Pelican	plknlucy@frontiernet.net
✓ 14	Karen Shepard	George	
✓ 15	Kevin Moreno	George	
✓ 16	Any Moreno	George	
✓ 17	Pete Zambon	Thompson	spuds129@gmail.com
✓ 18	John Dusenbery	Crescent	jandsduse@gmail.com
✓ 19	Sue Binder	Crescent	sueaorb@msn.com
✓ 20	Robert Stalnaker	Lone Stone	stalnaker@sbcglobal.net
✓ 21	Paul Schreiber	Thompson	pschreiber@carseywerner.com
✓ 22	Everett Wagner	Pelican	715-610-4227
✓ 23	Baker Bronson	Pelican	715-777-5416
✓ 24	Bob Agan	Three Lakes WA	aganrobert@gmail.com
✓ 25	Mary Shandley	Crescent	rogerandmary@charter.net
✓ 26	Roger Shandley	Crescent	rogerandmary@charter.net
✓ 27	Dave Johnson	Pelican	414-241-2948
✓ 28	Kathy Handt	Pelican	715-490-4155
✓ 29	Bill Akan	Squash	akan_bill@yahoo.com
✓ 30	DAVE JOHNSON	PELICAN	
✓ 31	Bob Simon	Two Sisters	→ thro Kent
✓ 32	Mary Mehring	Squash	
✓ 33	JACK Grzesik	Crescent	JACKINSC@newnorth.net
✓ 34	LINDA	"	"

Mary Mehring  
JACK Grzesik  
LINDA

Squash  
Crescent  
"

JACKINSC@newnorth.net  
"

Clay & Alice Van Gompel. Squash Lake  
bestrents7@aol.com



Emailed  
to Erin on 6-15-16.

Saturday June 11, 2016 10:00 - 10:45

CBC @ Informal Training held @ Lake Julia  
(3 lakes) landing

Kortnie Volk

Home: 715-546-3845

435 Grede Rd.

Cell: 715-891-9420

Three Lakes, WI

Kortnie has been hired by the town of Three Lakes  
to work at the Lake Julia boat landing.






CBCW Training @ Boone.

Fri May 27

Thomas A. Theilig - 2 Sisters here 2:30-3:30  
~~odd~~



Emailed  
To Erin

## Informal Training

CBCW Training @ Boom...

Fri May 27

Thomas A THEIG - 2 Sisters Lake 2:30-3:30

Held @ Boom Lake landing

- I trained Tom while Aubrey  
was shadowing me.

- went over CBCW Process & paperwork

- Showed him where & why AIS  
hit a ride

- went over AIS Specimens I  
had with me (Zebra & S.W.F)

- gave him a CBCW Kit.



X = Recorded

**Jonna Jewell**

---

**From:** Michele Sadauskas  
**Date:** Monday, May 02, 2016 9:38 AM  
**To:** Jonna Jewell  
**Subject:** FW: Clean Boats workshop coming SOON! May 5, 5-6:30 p.m.  
**Attachments:** image001.jpg; image002.jpg

X

See below.... Lone Stone Lake ☺

---

**From:** Robert Stalnaker [mailto:stalnaker@sbcglobal.net]  
**Sent:** Friday, April 29, 2016 11:05 PM  
**To:** Michele Sadauskas  
**Subject:** Re: Clean Boats workshop coming SOON! May 5, 5-6:30 p.m.

We plan on checking boats on both weekends and would appreciate the towels and ice packs.  
Thanks, Bob Stalnaker

On Friday, April 29, 2016 11:24 AM, Michele Sadauskas <[msadauskas@co.oneida.wi.us](mailto:msadauskas@co.oneida.wi.us)> wrote:

Good morning all-

Please join us on Thursday, May 5, 5:00-6:30 p.m., at Hodag Park for this year's 1<sup>st</sup> Oneida County 3CW workshop. We have decided to skip the classroom and bring participants to where it all happens...the boat launch! *Stephanie Boismenu*, Oneida County LWCD, will present "Look What the Craft Dragged In" as she walks you through real watercraft inspections from start to finish. *Sandy Wickman*, WDNR, will present "Hands-on Aquatic Plant Species ID", while Jim Jung will give "A Law Enforcement Perspective". Lastly, I will touch briefly on "What's New" and discuss the 4<sup>th</sup> of July Landing Blitz and Draining Campaign.

Please call 715-369-7835 or email [msadauskas@co.oneida.wi.us](mailto:msadauskas@co.oneida.wi.us) to register for this FREE event. At this time we have 16 attendees!

Have a great weekend!!



*Michele*

Michele Sadauskas  
AIS Coordinator  
Oneida County Land & Water Conservation  
Oneida County Courthouse, 2nd floor  
PO Box 400  
Rhinelander, WI 54501  
Phone: 715-369-7835  
Fax: 715-369-6268  
[msadauskas@co.oneida.wi.us](mailto:msadauskas@co.oneida.wi.us)

[Like Us on Facebook](#)

## Steph Boismenu

---

**From:** Steph Boismenu  
**nt:** Monday, June 13, 2016 9:57 AM  
**To:** 'David Mitzner'  
**Subject:** RE: Training for boat landing monitors

Hello David,

I spent 45 minutes training Kortnie Volk at the Lake Julia landing on Saturday Morning, June 11, 2016.

While I was there, I gave her an AIS education, explained the AIS specimens that I had with me, went over the watercraft inspection worksheet, and the watercraft inspection process. In addition, a boat launched while I was there, so we got to inspect a boat together and I pointed out why and where AIS are likely to hitch a ride. I left her with several of the AIS Wild Cards, a list of AIS in both Oneida and Vilas County, DNR Warden Contact sheet and various other CBCW items. She said she had enough inspection worksheets on hand.

She had good questions for me and had already learned a lot from her sister.

I tried calling your number that is listed in the phone book, but because of the busy signal I kept getting, I figured your power was out. I did ask her to tell you I was there, but she must have forgotten.

Does her sister need further training? If so, I'm up in Three Lakes every Tuesday evening for orchestra rehearsal and could make arrangements to meet after rehearsal?

Steph

-----Original Message-----

**From:** David Mitzner [mailto:david.mitzner165@gmail.com]  
**Sent:** Sunday, June 12, 2016 11:27 AM  
**To:** Steph Boismenu  
**Cc:** Karlie Volk  
**Subject:** Re: Training for boat landing monitors

I'm sorry it didn't work out for last week. Maybe you could suggest several times this week or next that would work for you and I'll see when our two monitors can do it . Dave

Sent from my iPhone

> On Jun 10, 2016, at 3:27 PM, Steph Boismenu <[sboismenu@co.oneida.wi.us](mailto:sboismenu@co.oneida.wi.us)> wrote:

>

> Hello David,

> I am so, so sorry about that. I can be there tomorrow morning at 9:00. Will that work? Please call me on my cell phone, 715-493-0008.

> Again, I apologize.

> Stephanie

>

> -----Original Message-----

> **From:** David Mitzner [mailto:david.mitzner165@gmail.com]  
> **Sent:** Friday, June 10, 2016 10:49 AM  
> **To:** Steph Boismenu



## Event Summary

Clean Boats, Clean Waters Workshop at the Old School House Boat Landing, Minocqua  
June 1, 2016

Written by Aubrey Nycz

On June 1, 2016, Stephanie and I drove to Minocqua to help run a Clean Boats, Clean Waters training session. There were a total of three presenters, and four individuals receiving the training. Stephanie was one of the presenters at the event, and I helped her. Sandy Wickman, an employee of the DNR, and David Walz, a lake warden, also presented at this workshop with Stephanie.

To start out the session, Stephanie introduced all of the speakers and participants to each other, in order to make the session more personable. Once introductions were completed, Sandy Wickman spoke about the different kinds of weeds one may find in the local lakes. She brought in weed samples and weed identification books to enhance her presentation. She explained how to determine whether a weed is invasive or not, which the individuals receiving the training found to be very beneficial. When Sandy completed her presentation, Stephanie spoke about zebra mussels and spiny waterfleas. She explained why these invasive species are harmful in our lakes, and how to educate boaters about them. Stephanie also had some specimens to show the participants. She wanted the trainees to be able to see what the actual invasive species look like. Once Stephanie completed her presentation, David Walz spoke about how the police department will help the Clean Boats, Clean Waters volunteers when they are inspecting watercrafts. He brought his boat along so that the participants could practice inspecting it. It was great having him at this event, because he spoke about the laws in Wisconsin related to invasive species. His presentation was very informative. Once he completed his lesson, Stephanie and I handed out the CBCW tote bags and explained how to use the information inside of them. The individuals receiving the training were grateful to have the extra information. The training session went from 10am – 11:30am.

Overall, I was very pleased with how the CBCW workshop went. The weather was perfect, the speakers were informative, and the volunteers receiving the training were eager to learn. Only four people came to be trained, but it allowed for a more personable workshop, where everyone felt comfortable asking questions and learning.

7/7/2016 7:29:20 AM

Wisconsin Department of Natural Resources  
Packing List

Page 6

Order No: 547660  
Order Dt: 7/6/2016

Customer No: 210350

Order Entered By: CAMPBT  
Completed On: 07/06/2016 04:34:02PM

467-16  
CBCW  
Supplies

STEPHANIE BOISMENUE (ONEIDA COUNTY LAND AND WATER CONSERVATION DE)  
1 S. ONEIDA AVE. PO BOX 400  
RHINELANDER WI 54501

<u>Bin Number</u>	<u>Quantity Ordered</u>	<u>Quantity Shipped</u>	<u>Publication</u>	Note: If the quantity shipped is zero it is because we are out of stock. Please reorder at a later date.
O2M01	15	15	WT-885 CBCW-HAT SHIPPED AS ORDERED.	
O2M02	5	5	WT-886 CBCW-APRON SHIPPED AS ORDERED.	
O2M05	5	5	WT-889 CBCW-T-SHIRT (L) SHIPPED AS ORDERED.	
O2M07	5	5	WT-891 CBCW-T-SHIRT (XXL) SHIPPED AS ORDERED.	



**2B. Host one CLMN workshops. (\$137.00)**

In 2016, the LWCD engaged four lake groups, totaling 96 participants, in 'individual lake' CLMN training events. Each event had a 'classroom' experience (typically held in or around a lake association member's home), and a field experience (floating classroom). LWCD engaged participants and received rave reviews from the host organizations. Participants received CLMN training protocols, identification, and reporting guidelines. CLMN kits were provided to participants.

Workshops:

June 25, 2016	Range Line Lake (Camp Luther & Three Lakes Waterfront Association)	25 attendees
July 8, 2016	Three Lakes (Three Lakes Waterfront Association)	40 attendees
August 3, 2016	Soo Lake (Soo Lake Association)	2 attendees
August 26, 2016	McCormick Lake (Newbold Town Lakes Association)	3 attendees
August 30, 2016	Virgin Lake (Three Lakes Waterfront Association)	6 attendees

Photos and news articles are included in Appendix A and B.

Some mileage was incurred for the above project (Tab 4A and Appendix E).

Fri. July 8

Arrive 12:15  
12:30 picnic Tables  
Pontoon Boat

# WORKSHOP!

SPONSORED BY THE THREE LAKES WATERFRONT ASSOCIATION

## Learn about Eurasian Water Milfoil and other aquatic invasive species

Bring your neighbors, everybody is invited. We all have a vested interest in the health of our lakes. The more people with an understanding of invasives the better the odds of keeping our lakes clean for future generations.

Michele Sadauskas, County Conservationist, Oneida County Land & Water Conservation will provide an overview of the science behind the aquatic invasive threat. Her qualified staff will be there to give you hands-on experience on how to identify Eurasian Water Milfoil and a host of other plants and critters.

Pontoon boat sessions will be available to get those interested out on the water for experience in identifying plants in their natural environment.

Bonnie's Lakeside -

**When:** July 8th, 1:00-3:00pm

**Where:** Bonnie's Lakeside  
Spirit Lake  
1426 Highway 32  
Three Lakes, WI

Focus on  
Not emphasis  
Shoreline Monitoring  
Focus on Identification. Native vs. Invasive.  
Ample Parking • Easy Access

For more information,  
call Bruce Renquist at 715-546-2401

- \* Ed will talk about associations Role
- \* Bruce Renquist will talk about Adopt A Shoreline

Bring live Specimens

ADOPT-A  
SHORELINE







- [Home](#)
- [News](#)
- [Shoreland Stewardship](#)
- [Membership](#)
- [Volunteer](#)
- [Donations](#)
- [Webcam](#)
- [Map](#)
- [Wisconsin Association of Lakes](#)
- [OCLRA](#)
- [Three Lakes Information](#)

**2016 Aquatic Invasive Species Workshop**  
**July 8th**  
**1:00-3:00pm**  
**At Bonnies Lakeside on Spirit Lake**

*We learned about the science behind the battle to save our lakes from an invasion of AIS. The Oneida County Office of Land and Water Conservation lead the session on the shore of beautiful Spirit Lake*

*(Due to weather we were inside Bonnies Lake Side).*

*Assisted by experienced volunteers from the Three Lakes Waterfront Association who provided hands on, science based experience with various species of invasives including Eurasian Water Milfoil.*

*On-the-water groups learned to recognize plants in their natural habitat. Everyone who participated was informed on how to keep or lakes free from the continuing threat of AIS.*

Click here if you have a change of address

[TLWA Brochure \(PDF\)](#)

DNR-Funded Three Lakes Chain Survey

Survey Results

WHAT IS OAK WILT?



Three Lakes Waterfront Association ~ PO Box 145 ~ Three Lakes, Wisconsin 54562  
Email: Three Lakes Waterfront Association

**Disclaimer:** The information on the Three Lakes Waterfront Association (TLWA) web site is believed to be accurate and we do our best to update the information and make any necessary corrections as soon as possible. However, neither the TLWA nor any of its officers, directors, committees, representative, or employees (all hereafter included within the term "TLWA") guarantee and/or warranty the accuracy of any of the information contained on this web site TLWA will not be held liable for any inaccuracies or incorrect use of the information contained herein.

For the convenience of those using this web site, TLWA provides links to other web sites operated by third parties. TLWA will not be held liable for any information that may be found on these linked web sites and does not necessarily endorse the opinions, advice or services offered by such third-party web sites.

As a condition of using this web site and the information contained herein, you understand and agree that you do so at your own risk.





***Three Lakes Waterfront Association Experiments With  
Volunteer Scuba Hand Harvesting of Eurasian Water Milfoil***

- [Home](#)
- [News](#)
- [Shoreland  
Stewardship](#)
- [Membership](#)
- [Volunteer](#)
- [Donations](#)
- [Webcam](#)
- [Map](#)
- [Wisconsin  
Association  
of Lakes](#)
- [OCLRA](#)
- [Three Lakes  
Information](#)



***The Three Lakes Waterfront Association (TLWA) recently conducted a test on Virgin Lake to determine if volunteer scuba divers from the association could effectively hand harvest Eurasian Water Milfoil. The experiment was conducted under the supervision of Stephanie Boismenu, the Aquatic Invasive Species Coordinator for Oneida County.***

Click here if you have a change of address

[TLWA Brochure \(PDF\)](#)



***Stephanie provided instruction on plant identification (how to tell Eurasian Water Milfoil from the native northern milfoil) as well as mapping of the invasive area on the lake, and hand harvesting techniques.***



***Three volunteer divers from the TLWA spent several hours on the lake doing ID of the EWM plants, and went underwater to do the hand harvesting. Based on this test, the TLWA is advancing plans to develop a Rapid Response Team of volunteer scuba divers that would be available to conduct hand harvesting if/when plants that have been identified as EWM are found.***





***In the past, the association has conducted chemical treatment of EWM, and has hired professional diving crews to do hand harvesting. It is believe that this new volunteer approach will be faster than waiting on the commercial dive teams. It also allows for selective harvesting of EWM allowing native non-targeted native plant communities to remain intact, minimizing the impact on the lakes eco system.***

---

Three Lakes Waterfront Association ~ PO Box 145 ~ Three Lakes, Wisconsin 54562  
Email: Three Lakes Waterfront Association

Disclaimer: The information on the Three Lakes Waterfront Association (TLWA) web site is believed to be accurate and we do our best to update the information and make any necessary corrections as soon as possible. However, neither the TLWA nor any of its officers, directors, committees, representative, or employees (all hereafter included within the term "TLWA") guarantee and/or warranty the accuracy of any of the information contained on this web site TLWA will not be held liable for any inaccuracies or incorrect use of the information contained herein.

For the convenience of those using this web site, TLWA provides links to other web sites operated by third parties. TLWA will not be held liable for any information that may be found on these linked web sites and does not necessarily endorse the opinions, advice or services offered by such third-party web sites.

As a condition of using this web site and the information contained herein, you understand and agree that you do so at your own risk.

Oneida Co. Land & Water  
Steph Boismenu

1:00 - 4:00

Oneida County Land & Water  
Tuesday, Aug 30, 2016. Virgin Lake EWM Hand Harvesting Training

- 1) R. J. Lawrence Zibell 6641 Eaglesham Rd 3 Lakes
- 2) Fred W. Knook 8690 Elmore Ln. Eagle Run, WI 54521
- 3) BOB GVENTHER 711 HWY 32 P.O. BOX 656 THREE LAKES, WI 54562
- 4) Bob Agen 6892 M. Livery Road Three Lakes, WI 54562
- 5) Lisa Wank 6666 TIMBERLAKE 3 Lks 54562
- 6) Jon Willman 6666 Timberlake, 3 Lks 54562



# CLMN Training Mon 9-19-16

Dean Brandow - S. Blue Lk  
356 - 3704

9533 S. Blue Lk Rd

#1 CLMN Training: Monday 9-19-16  
12:00pm -

#2 Wants to Meter  
Town of Hazelhurst Purchase:

A) Any Grant Money?

B) Resources for Purchase.

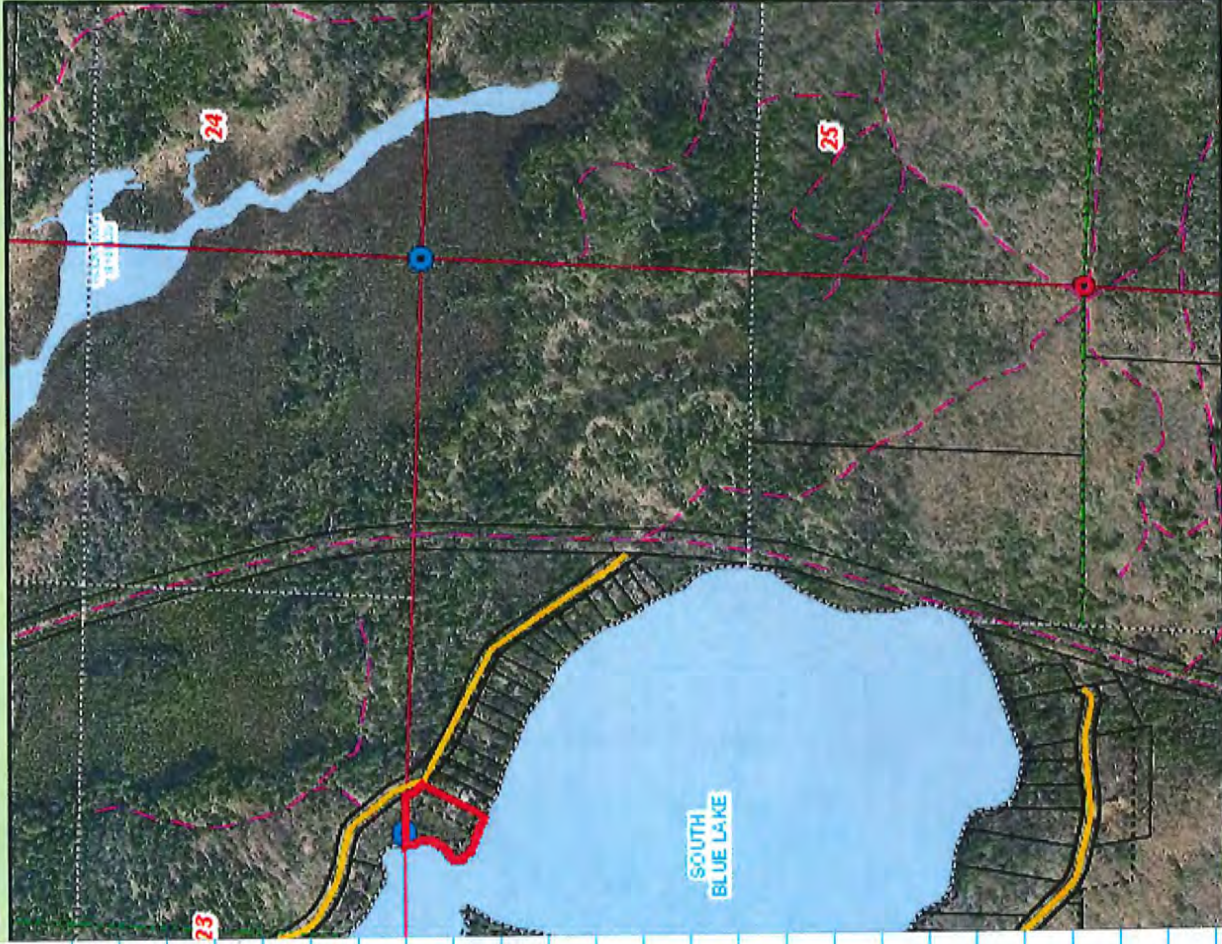
#3 link to 'Lake Plants you should  
know'



Dean Brandow, 9533 South Blue Lk Rd  
Oneida County, Wisconsin

0 0.045 0.09 0.18 0.27 0.36 Miles

This map is courtesy of the Oneida County Land Information office and is a general sketch of areas in Oneida County. It should not be used to represent surveys of property. See original source documents for more information.



August 26 McCormick Lake lake monitoring  
2010

Name

Address

Fred Felix

10273 Leisure Dr.

BATEH GRAVEEN

Hazelhurst, WI 54531

BRUCE PETERSON

10479 LEISURE DR

HAZELHURST WI

10602 MCCORMICK LK. RD. 54531  
HAZELHURST WI 54531

469-16  
CLMN Training



**2C. Host 1 Invasive Species ID Day. (\$180.00)**

The LWCD collaborated with eight partners to host three 'Invasive Species ID Day' events at designated locations throughout the Northwoods. These events provided an opportunity for residents to bring a suspected invasive terrestrial or aquatic plant, insect, or animal to one of six Northwoods' locations for identification. Invasive Species experts engaged residents in invasive species education and outreach, native plant discussions, and provided free information on all types of invasive and native species. Media releases, event posters, poster distribution list, and event summaries are included.

These events were advertised through the AIS "Lakes List" (email listserv), lake association newsletters, newspapers, radio, television, community event calendars, websites, Facebook, and posters.

The 2016 Invasive Species ID Day partners includes Lumberjack Resource Conservation & Development Council, Northwoods Cooperative Weed Management Area, Timberland Invasives Partnership, Bayfield County Land & Water Conservation, Iron County Land & Water Conservation, Vilas County Land & Water Conservation, UW Extension-Lakes, and the WDNR.

- June 14, 2016 Antigo (sponsored by Lumberjack RC&D and Timberland Invasive Partnership)
- June 14, 2016 Ashland (sponsored by Bayfield County Land & Water Conservation)
- June 14, 2016 Eagle River (sponsored by Vilas County Land & Water Conservation)
- June 14, 2016 Tomahawk (sponsored by Lumberjack RC&D, UW Extension – Lakes and WDNR)
- June 15, 2016 Mercer (sponsored by Iron County Land & Water Conservation)
- June 15, 2016 Rhinelander (sponsored by Oneida County Land & Water Conservation)
- July 20, 2016 Rhinelander (sponsored by Oneida County Land & Water Conservation)

**Expenses:**

ID Day Supplies	\$31.76
Rental Fee for Park Shelter	\$50.00
<b>Total</b>	<b>\$81.76</b>

Photos and news articles are included in Appendix A and Appendix B.

Some mileage was incurred for the above project (Tab 4A and Appendix E).

## Event Summary

### Invasive Species ID Day #1

June 15, 2016

Written by Abbi Bowman

On June 15<sup>th</sup>, 2016 from 1-4 p.m., we held this year's first Invasive Species Identification Day on the south courthouse lawn. This year we decided to focus on Aquatic and Terrestrial invasives, while previous years have just been aquatic. Stephanie and Jonna stayed out under the tent for the full three hours, and Aubrey and I spent hour and a half shifts and then switched rotations. On display, we had an aquarium filled with water that held Chinese Mystery snails, Eurasian Water Milfoil, Native Milfoil, and Curly Leaf Pondweed. We also had some Purple Loosestrife and a massive Yellow Flag Iris bundle (root mass and all) that were out for everyone to view, in addition to preserved samples of Chinese Mystery Snails, Banded Mystery Snails, Zebra Mussels, Spiny Water Fleas, and Rusty Crayfish. There was also a county map out for viewing, a Secchi disk and Zebra Mussel plate to gain interest and questions, numerous plant and animal books, and a big display board with pictures of invasives, info on the VHS fish disease, stuff about Clean Boats Clean Waters, and so forth. In addition, we had many handouts including our invasive species wildcards, brochures on many of the invasives in the area, bracelets, lanyards, stickers, tattoos, pens, pencils, etc. Jonna was working a "Match the Invasive" game where kids (or adults!) were challenged to match as many invasive species with their same species in order to receive a prize. We also had hotdogs and lemonade available for all who attended.

Overall, I feel the event went well. WJFW and the local Rhinelander newspaper came to cover the event. We had twenty people show up for the event, and being in somewhat of a poor human-activity location like the courthouse lawn, it appears we had a decent turnout. Several people who attended brought in plant/animal species that they had found right in their backyard, which was good to see that they show genuine concern for keeping their yards invasive free. The biggest downfall for this event was that there was a tornado watch for most of that day, and towards the end of the event, the weather persisted to get even worse.



## Event Summary

### Invasive Species ID Day #2

July 20, 2016

Written by Abbi Bowman

On July 20<sup>th</sup>, 2016 from 1-4 p.m., we held this year's second Invasive Species Identification Day, but this one was hosted in the pavilion at Boom Lake boat landing located at Hodag Park. Stephanie and Jonna stayed out under the tent for the full three hours, while Aubrey and I stayed to help set up and take down everything for the event, otherwise we did not truly attend or help a whole lot in dealing with the public (we went out to gather donations for the awards banquet). On display, we had an aquarium filled with water that held Chinese Mystery snails, several old/dead Zebra Mussels, Eurasian Water Milfoil, Native Milfoil, and Curly Leaf Pondweed. We also had some flowering Purple Loosestrife on display for everyone to see, in addition to having preserved samples of Chinese Mystery Snails, Banded Mystery Snails, Zebra Mussels, Rusty Crayfish, and Spiny Water Fleas. There was also a county map out for viewing, a Secchi disk and Zebra Mussel plate to gain interest and questions, numerous plant and animal books, and a big display board with pictures of invasives, info on the VHS fish disease, stuff about Clean Boats Clean Waters, and so forth. In addition, we had many handouts including our invasive species wildcards, brochures on many of the invasives in the area, bracelets, lanyards, stickers, tattoos, pens, pencils, etc. Jonna was working a "Match the Invasive" game where kids (or adults!) were challenged to match as many invasive species with their same species in order to receive a prize. We also had two kinds of popcorn and lemonade available for all who attended.

Although Aubrey and I were not at much of the event to gather how it truly went, from what I heard from Steph and Jonna, it was a relatively good turnout. Although attendant numbers were low (seven people), Steph was able to spend quality time with those participants and spread a meaningful message to them. WJFW and the local Rhinelander newspaper came to capture the event. The public seemed genuinely interested and concerned with the topic of invasive species and what can be done to prevent and get rid of them. I feel we were at a much better area because the boat landing nearby gave way to a lot more traffic than the courthouse lawn did for our first ID Day, and the weather was more cooperative as well.

**Conservation & UWEX  
Education Committee**

Bob Mott, Chair  
Robb Jensen  
Mitchell Ives  
Alan Van Raalte  
Jim Winkler  
Kim Simac, FSA  
Representative



Conservation & UWEX Education Committee  
Land & Water Conservation Department  
Planning and Zoning Department

Oneida County Courthouse  
P O Box 400  
Rhineland, Wisconsin 54501  
Phone (715) 369-7835  
Fax (715) 369-6268

*Karl Jennrich  
Department Head*

*Michele Sadauskas  
County Conservationist*

*Jonna Stephens Jewell  
Office Assistant*

May 27, 2016

**NEWS RELEASE**

**TO:** Area-wide Media Outlets

**FROM:** Michele Sadauskas  
County Conservationist  
Oneida County

**RE: Invasive Species ID Day Scheduled in the Northwoods**

Have you ever wondered if you have an invasive plant, animal, or insect in your yard but had no idea where to take it to be identified? Wonder no longer! The Oneida County Land & Water Conservation, Lumberjack Resource Conservation & Development Council, Vilas County Land and Water Conservation, Northwoods Cooperative Weed Management Area, Timberland Invasives Partnership, Bayfield County Land & Water Conservation, and the Iron County Land and Water Conservation are sponsoring "***Invasive Species ID Day***" in your area, from 1 to 4 p.m., on the date listed below. Bring your suspected invasive terrestrial or aquatic plant, insect or animal to ANY of the following Northwoods' locations. A few sites have even added special events!

**ANTIGO (JUNE 14) - DNR Service Center, 223 Steinfest Road, Antigo** - You can browse the native prairie and grasses, talk to experts, and learn how to help stop invasives.

**ASHLAND (JUNE 14) - Northern Great Lakes Visitor Center, Ashland** - Learn about bats and go on a scavenger hunt.

**EAGLE RIVER (JUNE 14) - Trig's Food & Drug, Wall Street, Eagle River** - Get a FREE native plant seedling while supplies last and learn how you can stop the spread of invasives.



**TOMAHAWK (JUNE 14) - Cerney's Greenhouse, County Road A, Tomahawk** - Browse the greenhouse for native plants and talk to experts Pat Goggin and Sandy Wickman.

**MERCER (JUNE 15) – Mercer Community Center, 2648 Margaret Street, Mercer** - Come early for the Citizen Lake Monitoring Training from 9 to 11 a.m. and stay to learn how you can help stop invasives.

**RHINELANDER (JUNE 15) - Oneida County Courthouse (south lawn), Oneida Avenue, Rhinelanders** - Have a FREE hot dog or glass of lemonade and play a “Matching Invasives” game to pick a prize.

Invasive Species experts will offer tips, distribute free information on all types of invasive species, and help visitors with any questions they may have. You can become an advocate for slowing the spread of invasive species in the Northwoods. Enjoy cleaner waters on your property, be a guardian of your property, and have some FUN! Join us to find out what invasive may be lurking in your neighborhood, hiding in your trees, or creeping along your shoreline. For more information about this event, contact Michele Sadauskas, Oneida County Conservationist at 715-369-7835 or e-mail at: [msadauskas@co.oneida.wi.us](mailto:msadauskas@co.oneida.wi.us)

###

**Conservation & UWEX  
Education Committee**

Bob Mott, Chair  
Robb Jensen  
Mitchell Ives  
Alan Van Raalte  
Jim Winkler  
Kim Simac, FSA  
Representative



**Conservation & UWEX Education Committee**  
Land & Water Conservation Department  
Planning and Zoning Department

Oneida County Courthouse  
P O Box 400  
Rhineland, Wisconsin 54501  
Phone (715) 369-7835  
Fax (715) 369-6268

*Karl Jennrich*  
*Department Head*

*Michele Sadauskas*  
*County Conservationist*

*Stephanie Boismenu*  
*AIS Coordinator*

*Jonna Stephens Jewell*  
*Office Assistant*

June 30, 2016

**NEWS RELEASE**

**TO:** Area-wide Media Outlets

**FROM:** Michele Sadauskas  
Oneida County Conservationist  
Oneida County

**RE: Invasive Species ID Day II Scheduled in the Northwoods**

Have you ever wondered if you have an invasive plant, animal, or insect in your yard but had no idea where to take it to be identified? Wonder no longer! The Oneida County Land & Water Conservation Department is sponsoring *"Invasive Species ID Day II"* in the pavilion at Boom Lake boat landing at Hodag Park (located in Rhineland), from 1 to 4 p.m. on July 20<sup>th</sup>, 2016. Bring your suspected invasive terrestrial or aquatic plant, insect, or animal and members of the Oneida County Land and Water Conservation Department will help you identify your specimen. Along with invasive species identification, come enjoy some FREE snacks and play a "Matching Invasives" game to pick a prize.

Invasive Species experts will offer tips, distribute free information on all types of invasive species, and help visitors with any questions they may have. You can become an advocate for slowing the spread of invasive species in the Northwoods. Enjoy cleaner waters on your property, be a guardian of your property, and have some FUN! Join us to find out what invasive may be lurking in your neighborhood, hiding in your trees, or creeping along your shoreline. For more information about this event, contact Michele Sadauskas, Oneida County Conservationist at 715-369-7835 or e-mail at: [msadauskas@co.oneida.wi.us](mailto:msadauskas@co.oneida.wi.us)



**Conservation & UWEX  
Education Committee**

Bob Mott, Chair  
Robb Jensen  
Mitchell Ives  
Alan Van Raalte  
Jim Winkler  
Kim Simac, FSA  
Representative



**Conservation & UWEX Education Committee**  
Land & Water Conservation Department  
Planning and Zoning Department

Oneida County Courthouse  
P O Box 400  
Rhineland, Wisconsin 54501  
Phone (715) 369-7835  
Fax (715) 369-6268

*Karl Jennrich*  
*Department Head*

*Michele Sadauskas*  
*County Conservationist*

*Stephanie Boismenu*  
*AIS Coordinator*

*Jonna Stephens Jewell*  
*Office Assistant*

July 12, 2016

**NEWS RELEASE**

**TO:** Area-wide Media Outlets

**FROM:** Stephanie Boismenu  
Oneida County AIS Coordinator

**RE: REMINDER: Invasive Species ID Day II Scheduled in the Northwoods**

If you missed your chance to make it to the first ID Day at the Courthouse on July 15 to have our team of experts identify an invasive plant, animal, or insect you found in your yard . . . here is another chance to take it to be identified? The Oneida County Land & Water Conservation Department is sponsoring ***"Invasive Species ID Day II"*** in the pavilion at Boom Lake boat landing at Hodag Park, in Rhineland, from 1 to 4 p.m. on July 20, 2016. Bring your suspected invasive terrestrial or aquatic plant, insect, or animal and members of the Oneida County Land and Water Conservation Department will help you identify your specimen. Along with invasive species identification, come enjoy some FREE snacks and play a "Matching Invasives" game to pick a prize.

Become an advocate for slowing the spread of invasive species in the Northwoods. Enjoy cleaner waters on your property, be a guardian of your property, and have some FUN! Join us to find out what invasive may be lurking in your neighborhood, hiding in your trees, or creeping along your shoreline. For more information about this event, contact Stephanie Boismenu, Oneida County AIS Coordinator, at 715-369-7835 or e-mail at:

[sboismenu@co.oneida.wi.us](mailto:sboismenu@co.oneida.wi.us).

Find



Identify

Manage



# Invasive Species ID Day

## WHAT'S IN YOUR YARD?

### June 14, 2016

### 1-4 P.M.

### DNR SERVICE CENTER

## ANTIGO

**BROWSE OUR  
NATIVE PRAIRIE  
& GRASSES**



**TALK TO  
EXPERTS -  
HELP STOP INVASIVES!**

**Bring suspected invasive plants and animals to the DNR Service Center, 223 Steinfest Road in Antigo.**

**Invasive Species experts will be on hand to:**

- ◆ Help you Find
- ◆ Help you Identify
- ◆ Help you Manage



## YOUR INVASIVES!





**Find**

**Identify**

**Manage**



# **Invasive Species ID Day**

## **WHAT'S IN YOUR YARD?**

### **June 15, 2016**

### **1-4 P.M.**

### **SOUTH LAWN - COURTHOUSE**

## **RHINELANDER**

**FREE HOT  
DOGS AND  
LEMONADE!**



**MATCH AN  
INVASIVE AND  
PICK A PRIZE!**

**Bring suspected invasive plants and animals to the Courthouse (south lawn), Oneida Avenue in Rhineland.**

**Invasive Species experts will be on hand to:**

- ◆ **Help you Find**
- ◆ **Help you Identify**
- ◆ **Help you Manage**



## **YOUR INVASIVES!**



**Brought to you by Oneida County Land and Water Conservation Department**

◆ **WWW.OCLW.ORG** ◆



Find

Identify

Manage



# Invasive Species ID Day

**WHAT'S IN YOUR YARD?**

**June 14, 2016**

**1-4 P.M.**

**TRIGS FOOD AND DRUG**

**EAGLE RIVER**

**FREE NATIVE  
PLANT  
SEEDLING!  
ONLY WHILE SUPPLIES  
LAST**



**LEARN FROM  
EXPERTS!  
HELP STOP INVASIVES!**

**Bring suspected invasive plants and animals to Trigs Food and Drug on Wall Street in Eagle River.**

**Invasive Species experts will be on hand to:**

- ◆ **Help you Find**
- ◆ **Help you Identify**
- ◆ **Help you Manage**



**YOUR INVASIVES!**





Find



Identify



Manage



# Invasive Species ID Day

**WHAT'S IN YOUR YARD?**

**June 15, 2016**

**1-4 P.M.**

**MERCER COMMUNITY CENTER**

**MERCER**

**CITIZEN LAKE  
MONITORING  
TRAINING!**  
9-11 A.M.



**LEARN FROM  
EXPERTS  
HELP STOP INVASIVES!**

**Bring suspected invasive plants and animals to the Mercer Community Center, 2648 Margaret Street in Mercer.**

**Invasive Species experts will be on hand to:**

- ◆ **Help you Find**
- ◆ **Help you Identify**
- ◆ **Help you Manage**

**YOUR INVASIVES!**





Find



Identify



Manage



# Invasive Species ID Day

**WHAT'S IN YOUR YARD?**

**June 15, 2016**

**1-4 P.M.**

**SOUTH LAWN - COURTHOUSE**

**RHINELANDER**

**FREE HOT  
DOGS AND  
LEMONADE!**



**MATCH AN  
INVASIVE AND  
PICK A PRIZE!**

**Bring suspected invasive plants and animals to the Courthouse (south lawn), Oneida Avenue in Rhineland.**

**Invasive Species experts will be on hand to:**

- ◆ **Help you Find**
- ◆ **Help you Identify**
- ◆ **Help you Manage**



**YOUR INVASIVES!**





Find



Identify



Manage



# Invasive Species ID Day

## WHAT'S IN YOUR YARD?

### June 14, 2016

### 1-4 P.M.

### CERNEY'S GREEN HOUSE

## TOMAHAWK

**TAKE A TOUR OF  
THE GREENHOUSE  
GARDEN**



**TALK TO  
EXPERTS  
PAT GOGGIN & SANDY  
WICKMAN**

**Bring suspected invasive plants and animals to Cerney's Greenhouse, County Road A in Tomahawk .**

**Invasive Species experts will be on hand to:**

- ◆ Help you Find
- ◆ Help you Identify
- ◆ Help you Manage



## **YOUR INVASIVES!**





# Invasive Species ID Day

## WHAT'S IN YOUR YARD?

### July 20, 2016

### 1-4 P.M.

### PAVILION AT BOOM LAKE BOAT LANDING

### LOCATED AT HODAG PARK

### RHINELANDER



Manage



**FREE SNACKS!**



**MATCH AN  
INVASIVE AND  
PICK A PRIZE!**

**Bring suspected invasive plants and animals to our county experts for assistance!**

**Invasive Species experts will be on hand to:**

- ◆ Help you Find
- ◆ Help you Identify
- ◆ Help you Manage

**YOUR INVASIVES!**





## 2016 Invasive Species ID Day

### Poster Distribution List

Rhineland Public Library- took two flyers

Rhineland Trig's- took two flyers

Mel's Sporting Goods- took two flyers

Buckethead's Sports Bar and Grill- took two flyers

Rhineland's 24 hour Laundromat- took one flyer

Rhineland's Laundry Lobbie- took one flyer

Paws N' Claws Pet Food Store- took two flyers

Rhineland Walmart- took one flyer; can only hang flyers in their break room apparently

Rhineland Maytag Laundromat- took two flyers

The Fishing Hole Bait and Tackle- took two flyers

The Friendship House (Rhineland)- took one flyer

Hanson's Garden Village- took two flyers

Forth Floral- took one flyer

Rhineland Chamber of Commerce- took three flyers

Ms. Bowman from the Junior High- made copies and posted 25 flyers within the school before school was out and so summer school students would see them

Lake Tomahawk's J&J's Sporting Goods- took two flyers

Wild Instincts- took two flyers

Rhineland Bookworld- took one flyer

Tomahawk Cracker Barrel- took one flyer

Chuck's Sport Shop Tomahawk- took one flyer

Lake Tomahawk Gas Station- took one flyer

2016 ID Day #2

ID Day Poster Distribution List

Rhineland Public Library- took 2  
Rhineland Trig's- took 2  
Mel's Sporting Goods- took 2  
Buckethead's Sports Bar and Grill- took 2  
Rhineland's 24 Hour Laundromat- took 1  
Rhineland's Laundry Lobbie- took 1  
Paws N' Claws Pet Food Store- took 2  
Rhineland Maytag Laundromat- took 2  
The Fishing Hole Bait and Tackle- took 2  
The Friendship House (Rhineland) - took 1  
Hanson's Garden Village- took 2  
Forth Floral- took 1  
Rhineland Chamber of Commerce- took 3  
J&J's Sporting Goods (Lake Tomahawk) – took 2  
Wild Instincts- took 2  
Rhineland Bookworld- took 1  
Lake Tomahawk Gas Station- took 1  
Minocqua Public Library- took 2  
Lake Tomahawk Information/Visitor Center- took 1

\*Wanted to go to Tomahawk Cracker Barrel, Chuck's Sport Shop (Tomahawk), and the Three Lakes Public Library (didn't have time/make it to these locations)



**2D. LWCD will distribute 1,000 Stop Aquatic Hitchhikers (SAH) pencils, and AIS-messaged pens. Additionally, LWCD will create and distribute AIS-messaged wristbands (200), carabineers (200), and lanyards (200) to workshop participants, fair-goers, students, and volunteers. LWCD will also distribute AIS-educational material to bait shops and other water-related businesses. (\$725.00)**

The AIS Team designed and obtained 275 yellow lanyards, 125 drawstring bags/backpacks, 200 blue swirl wristbands, and 200 yellow, glow-in-the-dark wristbands, all with the SAH message printed on them. Additionally, 750 SAH fishing bobbers were ordered. The wristbands and lanyards were popular giveaway items at outreach events and workshops. The backpacks were distributed at select youth events. See attached distribution list.

In the Fall of 2015, the LWCD ordered SAH pencils, SAH pens, SAH napkins and SAH bobbers. At the beginning of the 2016 season, a large supply of these items was still in stock; and therefore, it was not necessary to reorder in 2016.

The LWCD obtained over 6,625 stickers, SAH tattoos, AIS wildcards, AIS Watch Cards, and AIS brochures from the WDNR. The stickers included 'Catch on to Healthy Fish', 'Fishing with Bait', 'Stop Aquatic Hitchhikers', and 'Clean Boats Clean Waters' stickers. Some additional stickers ('Don't Dump Bait', 'Fishing with Bait', 'Catch On To Healthy Fish', 'WI Anglers: Minnow Use Reminder', and 4" CBCW) were ordered in 2016 to replace depleted stock. Stickers, brochures, and tattoos were distributed to 17 local bait shops and during lake fairs, lake association meetings, and during CBCW watercraft inspections. These items were also available at all outreach events and workshops that the AIS team attended. A listing of participating bait shops and the number of stickers distributed at each bait shop is included.

'Real-estate' type signs (purchased in 2013) continued to be displayed at landings, right-of-ways, and lake events. These signs are used year to year, and are meant to be displayed in pairs. One sign of the pair displays the 'Stop Aquatic Hitchhiker' logo, while the other sign displays a catchy slogan that students developed.

LWCD continues to loan out 8 of 10 portable signs that were purchased in 2010. Lake groups continue to use these signs at landings and for CBCW, lake fairs, workshops, etc. The remaining two signs are used frequently by the AIS team at workshops, landings, and at various outreach events.

**Expenses:**

125 Drawstring backpacks	\$307.50
400 Wristbands	\$151.59
<u>275 Lanyards</u>	<u>\$270.45</u>
<b>Total</b>	<b>\$729.54</b>

Photos of all outreach items are included in Appendix C.

Some mileage was incurred for the above projects (Tab 4A and Appendix E).

**Oneida County AIS - Bait Shop Contacts & Outreach Distribution List** (updated 6/1/16)

Bait Shop	LTE Visiting Bait Shop	Date Bait Shop was Visited	Reason Bait Shop was Contacted	Response of Bait Shop (positive/negative)	Items Provided to Shop and Additional Notes	# of license holders provided	# of AIS stickers & flyers provided
1 BP Gas Station 9578 County Road K Tomahawk, WI 715-282-5696	Aubrey	5/31/2016	Provided fishing license holders, AIS stickers & outreach items	Positive	50 license holders	50	-
2 Intercity Oil 6995 Hwy 51 Hazelhurst, WI (715) 356-4857	Abbi	5/31/2016	Fishing license holders, AIS stickers & outreach	Positive	50 license holders, Stack of "clean on", "good fishing/healthy H2O's", And "WI anglers" stickers	50	-
3 Rollie and Helen's Musky Shop 7542 Hwy 51 Minocqua, WI (715) 356-6011	Abbi	5/31/2016	Fishing license holders, AIS stickers & outreach	Positive	50 license holders, 25 "clean on", 25 "good fishing/ healthy H2O's", 25 "WI anglers" stickers	50	75
4 Kurt's Island Sport Shop 824 Hwy 51 Minocqua, WI (715) 356-4797	Abbi	5/31/2016	Fishing license holders, AIS stickers & outreach	Positive	50 license holders, Stack of "clean on" (ran out of these), 25 "good fishing/ healthy H2O's", 25 "WI anglers" stickers	50	50
5 <del>Marathon Intercity Oil</del> <del>8654 Hwy 51, Minocqua</del>	<del>Abbi</del>	<del>5/31/2016</del>		<del>No result</del>	<del>Couldn't find gas station</del>	-	-
6 Minocqua Walmart 8760 Northridge Way Minocqua, WI (715) 356-1609	Abbi	5/31/2016	Fishing license holders, AIS stickers & outreach	Positive	50 license holders, Stack of 25 "good fishing/healthy H2O's" and "WI anglers" stickers	50	25
7 Mobil Gas Station 2219 N Stevens St. Rhineland, WI (715) 369-5038	Abbi	5/17/2016	Fishing license holders, AIS stickers & outreach	Positive	50 license holders 25 healthy waters stickers	50	25
8 Kracker Barrel Gas Station* N11790 County Road L Tomahawk, WI (715) 453-5888	Aubrey	5/31/2016	Fishing license holders, AIS stickers & outreach	Positive	50 license holders	50	-
9 Chuck's Sport Shop 630 N. 4th Street Tomahawk, WI (715) 453-3101	Aubrey	6/2/2016	Fishing license holders, AIS stickers & outreach	Positive	50 license holders	50	-
10 Aquatic Arts Fishing Pro Shop* 601 N. 4th Street Tomahawk, WI (715) 453-5397	Aubrey	5/31/2016	Fishing license holders, AIS stickers & outreach	Positive	150 license holders & 3 packs of stickers	150	100
11 West Side Shell 1999 River Street Rhineland, WI (715) 369-3132	Abbi	5/17/2016	Fishing license holders, AIS stickers & outreach	Positive	50 license holders 25 bait and healthy H2O's stickers	50	25
12 BP Gas Station 669 W Kemp St. Rhineland, WI	Abbi	5/17/2016	Fishing license holders, AIS stickers & outreach	Positive	100 license holders 25 bait and healthy H2O's stickers	100	25
13 Marathon Gas Station 605 W Kemp St Rhineland, WI	Abbi	5/17/2016	Fishing license holders, AIS stickers & outreach	Positive	25 bait stickers 25 healthy H2O's stickers	-	25
14 Rhineland Walmart 2121 Lincoln St. Rhineland, WI (715) 362-8550	Abbi	5/17/2016	Fishing license holders, AIS stickers & outreach	Positive	100 license holders, 25 bait stickers, 25 healthy H2O's stickers	100	25
15 The Fishing Hole 3460 N. Faust Lake Road Rhineland, WI (715) 362-1510	Abbi	5/17/2016	Fishing license holders, AIS stickers & outreach	Positive	No holders, but 25 healthy H2O's stickers	-	25
16 Sugar Camp Midway Station 6345 Hwy 17 Rhineland, WI	Abbi	5/17/2016	Fishing license holders, AIS stickers & outreach	Positive	50 license holders; may want more & and the 10 remaining healthy H2O's stickers	50	10
17 Shell Gas Station 1742 Superior Street Three Lakes, WI	Aubrey	6/2/2016	Fishing license holders, AIS stickers & outreach	Positive	No holders	-	-
18 Jokin' Joes Bait & Tackle 1674 Superior Street Three Lakes, WI (715) 546-3776	Aubrey	6/2/2016	Fishing license holders, AIS stickers & outreach	Negative	No longer sells fishing licenses	-	-

Total 17 bait shops visited and 1 bait shop was no longer in business

850 410

Provided 850 fishing license holders and 410 AIS outreach stickers



Received 5-20-16 S.A.B. Grant AEPP 469-16

5/17/2016 3:11:42 PM

Wisconsin Department of Natural Resources  
Packing List

Page 7

Order No: 547085  
Order Dt: 5/17/2016

Customer No: 209681

Order Entered By: CAMPBT  
Completed On: 05/17/2016 02:50:41PM

MICHELE SADAUSKAS (ONEIDA COUNTY COURTHOUSE 2ND FL.)  
1 S. ONEIDA AVE.  
RHINELANDER WI 54501

COPY

Note: If the quantity shipped is zero it is because we are out of stock. Please reorder at a later date.

Bin Number	Quantity Ordered	Quantity Shipped	Publication
366, F5M03	200	200 ✓	WT-996 MYSTERY SNAIL WATCH CARD (100/BUNDLE) SHIPPED AS ORDERED
397C, G7M03	200	200 ✓	WT-753 SPINY AND FISHHOOK WATERFLEA WATCH (100/BUNDLE) SHIPPED AS ORDERED
398C, G7M04	200	200 ✓	WT-730 ZEBRA MUSSEL & QUAGGAS WATCH (100/BUNDLE) SHIPPED AS ORDERED
498B	200	200 ✓	WT-912A AQUATIC INVASIVES ASIAN CARP TATTOO (200/BUNDLE) SHIPPED AS ORDERED
498C	200	200 ✓	WT-912B AQUATIC INVASIVES EURASIAN WATER MILFOIL TATTOO (200/BUNDLE) SHIPPED AS ORDERED
499B	200	200 ✓	WT-912C AQUATIC INVASIVES SPINY WATER FLEA TATTOO (200/BUNDLE) SHIPPED AS ORDERED
500B	200	200 ✓	WT-912 AQUATIC INVASIVES ZEBRA MUSSEL TATTOO (200/BUNDLE) SHIPPED AS ORDERED
891 T01	100	100 ✓	PH-249 CATCH ON TO HEALTHY FISH (4" X 5" STICKER) 100/BUNDLE SHIPPED AS ORDERED.

Outreach Material


Total Quantity 1,500

Order No: 548188  
Order Dt: 8/18/2016

Customer No: 210350

Order Entered By: CAMPBT  
Completed On: 08/18/2016 03:43:27PM

STEPHANIE BOISMENUE (ONEIDA COUNTY LAND AND WATER CONSERVATION DEPT)  
1 S. ONEIDA AVE. PO BOX 400  
RHINELANDER WI 54501



**Outreach Material**

Bin Number	Quantity Ordered	Quantity Shipped	Publication	Note: If the quantity shipped is zero it is because we are out of stock. Please reorder at a later date.
208, H7M01	200	200	FH-240 FISHING WITH BAIT (REV 2013) SHIPPED AS ORDERED.	<i>sticker</i>
365, F6M06	200	200	WT-995 FAUCET SNAIL WATCH CARD (100/BUNDLE) SHIPPED AS ORDERED	
366, F5M03	200	200	WT-996 MYSTERY SNAIL WATCH CARD (100/BUNDLE) SHIPPED AS ORDERED	
372, F5T03	200	200	WT-828 CLEAN BOATS CLEAN WATERS 4 INCH STICKER (50 PER ROLL) ORDER BY NUMERICAL QUANTITY INCREMENTS OF 50 SHIPPED AS ORDERED	
378, G7M02	200	200	WY-078 STARRY STONEWORT WATCH CARDS SHIPPED AS ORDERED	
396A, F5M07	200	200	WT-844 NEW ZEALAND MUDSNAIL WATCH CARD SHIPPED AS ORDERED	
397C, G7M03	200	200	WT-753 SPINY AND FISHHOOK WATERFLEA WATCH (100/BUNDLE) SHIPPED AS ORDERED	
398C, G7M04	200	200	WT-730 ZEBRA MUSSEL & QUAGGAS WATCH (100/BUNDLE) SHIPPED AS ORDERED	
399B, F6M04	200	200	WT-744 PURPLE LOOSESTRIFE WATCH (100/BUNDLE) SHIPPED AS ORDERED	
399C, G7M01	200	200	WT-752 RUSTY CRAYFISH WATCH (100/BUNDLE) SHIPPED AS ORDERED	
412B	200	200	WT-829 THE FACTS ON PURPLE LOOSESTRIFE SHIPPED AS ORDERED	
422A	25	25	WT-782 CLEAN BOATS CLEAN WATERS BROCHURE (25 PER BUNDLE) SHIPPED AS ORDERED.	
499A, E1F02	200	200	WT-801 HELP STOP AQUATIC HITCHHIKERS (REVISION 06/01/2011) (100/BUNDLE) 1200/BOX SHIPPED AS ORDERED	
499B	200	200	WT-912C AQUATIC INVASIVES SPINY WATER FLEA TATTOO (200/BUNDLE) SHIPPED AS ORDERED	
500A, 501A	500	500	WT-747 STOP AQUATIC HITCHHIKERS - STICKERS (100 PER BUNDLE) ORDER BY NUMERICAL QUANTITY INCREMENTS OF 100 SHIPPED AS ORDERED.	
500B	200	200	WT-912 AQUATIC INVASIVES ZEBRA MUSSEL TATTOO (200/BUNDLE) SHIPPED AS ORDERED	
514	200	200	WT-383 ZEBRA MUSSEL BOATER'S GUIDE (FORMERLY WR-383) (1800/BOX) SHIPPED AS ORDERED	
G2FA05	200	200	FR-477 JAPANESE HOPS WILDCARDS (100/BUNDLE)	



Order No: 548188  
Order Dt: 8/18/2016

Customer No: 210350

Order Entered By: CAMPBT  
Completed On: 08/18/2016 03:43:27PM

STEPHANIE BOISMENUE (ONEIDA COUNTY LAND AND WATER CONSERVATION DE)  
1 S. ONEIDA AVE. PO BOX 400  
RHINELANDER WI 54501

<u>Bin Number</u>	<u>Quantity Ordered</u>	<u>Quantity Shipped</u>	<u>Publication</u>	Note: If the quantity shipped is zero it is because we are out of stock. Please reorder at a later date.
				SHIPPED AS ORDERED.
H2F11	200	200 ✓	WT-738 WISCONSIN WILD CARD-ZEBRA MUSSEL (100/BUNDLE)	SHIPPED AS ORDERED
H2FA11	200	200 ✓	WT-739 WISCONSIN WILD CARD-RUSTY CRAYFISH (100/BUNDLE)	SHIPPED AS ORDERED
H4F01, H5T01	200	200 ✓	WT-740 WISCONSIN WILD CARD-PURPLE LOOSESTRIFE (100/BUNDLE)	SHIPPED AS ORDERED
H4F02, H5T02	200	200 ✓	WT-760 WISCONSIN WILD CARD-SPINY & FISHHOOK WATERFLEAS (100/BUNDLE)	SHIPPED AS ORDERED
H4F03	200	200 ✓	ER-106X CAT-TAILS	SHIPPED AS ORDERED.
H4F11	200	200 ✓	ER-106V JAPANESE KNOTWEED (100/BUNDLE)	SHIPPED AS ORDERED.
H5F07, H5T06	200	200 ✓	WT-759 WISCONSIN WILD CARD-CURLY-LEAF PONDWEED (100/BUNDLE)	SHIPPED AS ORDERED

Quantity 5,125

Talked to Jason

608-267-9868

on 8/24/16

**Aubrey Nycz**

---

**From:** Aubrey Nycz  
**Sent:** Thursday, August 11, 2016 10:29 AM  
**To:** 'DNRAISinfo@wisconsin.gov'  
**Cc:** Steph Boismenu  
**Subject:** Aquatic Invasive Species Publications Order Form

469-16  
Outreach  
Material

Good morning!

The Oneida County AIS team would like to order the newest wildcards, stickers, and brochures listed below:

**Stickers:**

- Stop Aquatic Hitchhiker stickers (WT-747): 500 stickers
- Don't Dump Bait stickers (WT-830): Max order
- Clean Boats, Clean Waters stickers (WT-828): 200 stickers

**Tattoos:**

- Stop Aquatic Hitchhikers Zebra Mussel tattoos (WT-912): 200 tattoos
- Stop Aquatic Hitchhikers Spiny Water Fleas tattoos (WT-912C): 200 tattoos

**Watch Cards:**

- Zebra Mussel Watch Card (WT-730): 200 cards
- Purple Loosestrife Watch Card (WT-744): 200 cards
- Rusty Crayfish Watch Card (WT-752): 200 cards
- Spiny and Fishhook Watch Card (WT-753): 200 cards
- New Zealand Mudsnail Watch Card (WT-844): 200 cards
- Faucet Snail Watch Card (WT-995): 200 cards
- Mystery Snail Watch Card (WT-996): 200 cards

**Wildcards:**

- Japanese Hops Wildcard (FR-477): 200 cards
- Cattails Wildcard (ER-106X): 200 cards
- Japanese Knotweed Wildcard (ER-106V): 200 cards
- Zebra/Quagga Mussel Wildcard (WT-738): 200 cards
- Rusty Crayfish Wildcard (WT-739): 200 cards
- Purple Loosestrife Wildcard (WT-740): 200 cards
- Curly-leaf Pondweed Wildcard (WT-759): 200 cards
- Spiny and Fishhook Waterfleas Wildcard (WT-760): 200 cards
- VHS Wildcard (FH-930ww): 200 cards

**Brochures:**

- Zebra Mussel Boaters Guide (WT-383): 200 brochures
- Clean Boats, Clean Waters Watercraft Inspection Program (WT-782): 10 brochures
- Purple Loosestrife: A Major Threat to Wisconsin's Wetlands and Waterways (WT-799): 200 brochures
- Help Stop Aquatic Hitchhikers (WT-801): 200 brochures
- The Facts on Purple Loosestrife (WT-829): 200 brochures
- Japanese Knotweed: A New Threat to Wisconsin's Waterways Lakeshores and Wetlands (ER-657): 50 brochures
- Fishing with Bait: What WI Anglers Need to Know to Prevent Spreading the VHS Fish Virus (FH-240): 200 brochures



**Flyers:**

—Draining Campaign Flyer (WY-002): 200 flyers

These publications can be sent to:  
Oneida County Land and Water Conservation Department  
1 S Oneida Avenue  
PO Box 400  
Rhinelander WI 54501

Thank you for your time! If you have any questions, please feel free to email me at [anycz@co.oneida.wi.us](mailto:anycz@co.oneida.wi.us), or call our office at 715-369-7835.

**Aubrey Nycz**  
***Aquatic Invasive Species Project Assistant***  
Oneida County Land & Water Conservation Department  
Phone: 715-369-7835  
Fax: 715-369-6268  
[anycz@co.oneida.wi.us](mailto:anycz@co.oneida.wi.us)

**2E. LWCD will coordinate with DNR law enforcement 1 weekend per summer season. (\$0)**

Field assistance from LWCD staff was available for 2016 DNR law enforcement utilization. However, the DNR did not require coordination of efforts from LWCD.

No grant funding was needed for this project.



**2F. LWCD will take part in the July 4th Landing Blitz (distribute 300 SAH towels), Draining Campaign (distribute 400 ice packs), implement a waterfowl campaign, keep local bait shops up to date with Bait Dealer Initiative material, and write a minimum of 6 media releases. (\$0)**

During the 2016 season, the Oneida County AIS Team participated in the statewide Draining Campaign, 4th of July Landing Blitz, Bridge Snapshot Day (River Alliance) and CBCW Boater Behavior Study that was led by Erin McFarlane. In addition, the AIS Team collaborated with multiple partners to conduct Bait Dealer Initiative and host Invasive Species ID Day. These events were advertised through the AIS "Lakes List" (email list-serv), lake association newsletters, newspapers, radio, television, community event calendars, websites, and posters.

#### ***June 10 – 12, 2016, Drain Campaign***

During this successful event, the AIS Team inspected 236 watercrafts, had contact with 546 boaters and handed out ice packs to anglers as alternatives to transporting their fish in water. Additionally, the LWCD was an ice pack distribution site for lake associations, DNR wardens, and partners.

#### ***July 1-4, 2016, AIS Landing Blitz***

During this four-day event, the AIS Team inspected 279 watercraft, contacted 665 people and handed out the popular microfiber SAH towels, SAH stickers, SAH koozies, and SAH sunglass holders to boaters who were practicing the prevention steps. Additionally, the LWCD was a Landing Blitz material distribution site for lake associations, DNR wardens and partners.

#### ***September 10, 2016 AIS Bridge Snapshot Day***

The AIS Team participated in the 2016 AIS Bridge Snapshot Day hosted by the River Alliance of Wisconsin. During this one-day event, volunteers throughout Wisconsin met at rendezvous sites and received training on simple monitoring protocols for 22 different species, including wetland plants, aquatic plants and invertebrates. Afterwards, they searched designated rivers, streams, creeks, bridge crossings, and culverts for AIS. The AIS Team spent a great deal of time planning, organizing, advertising, and recruiting volunteers for the 2016 event. However, because only one volunteer signed up and severe weather threatened both the scheduled event date and the rain date, the LWCD had to cancel.

The 2016 AIS Snapshot Day volunteer participation was low statewide. The LWCD surmised that the lack of volunteer participation in Oneida County was largely due to the time of year, late fall, when volunteers have already closed up their summer homes and headed south.

The AIS Team planned 4 locations to be monitored during the 2016 AIS Bridge Snapshot Day:

- Three Lakes Area: Townline Creek, Crystal Lake/Creek, Scott Creek.
- Minocqua Area: Shishebogama Creek, Mercer Creek, Sweeny Creek, Rocky Run, Bear Creek.
- Rhinelander Area: Swamp Creek, Bearskin Creek, Rice Creek, Newbold Creek, Pelican River/Third.
- Pelican Lake Area: Neptune Creek, Pelican River, Pine Needle Creek, Walczak Creek.

#### ***2016 CBCW Boater Behavior Study***

The LWCD participated in the 2016 Boater Behavior Study, led by Erin McFarlane, AIS Volunteer Coordinator for UW Extension – Lakes. The study was conducted over multiple weekends at Lake Minocqua and Madeline Lake.

### **Bait Dealer Initiative**

In 2016, LWCD obtained over 6,625 stickers, AIS wildcards, AIS Watch Cards, AIS brochures, and SAH tattoos from the WDNR. These items were distributed to 17 local bait shops, handed out during CBCW watercraft inspections, and available at all workshops and outreach events, including fishing tournaments that the AIS Team attended. The stickers included 'Catch on to Healthy Fish', 'Don't Dump Bait', 'WI Anglers: Minnow Use Reminder', 'Good Fishing, Healthy Waters', 'Stop Aquatic Hitchhikers', and 'Clean Boats Clean Waters'. The brochures included 'Zebra Mussel Boater's Guide', 'Fishing with Bait', 'Ice Anglers', and 'Tournament Anglers', 'Protect Your Business, Protect WI. Waters.'

A 2013 - 2015 collaboration between Ted Ritter (former Vilas County Invasive Species Coordinator) and Michele Sadauskas (former Oneida County AIS Coordinator) resulted in the creation and distribution of over 6,000 fishing license holders to bait shops throughout the Oneida and Vilas counties. The fishing license holders carried the 'Inspect, Remove, Drain, Never Move' message and urged anglers to report AIS. At the beginning of the 2016 season, a large supply of the fishing license holders were still in stock; therefore, it was not necessary to reorder in 2016. In 2016, the AIS Team distributed over 850 fishing license holders to 17 bait shops and handed out over 300 holders during watercraft inspections, workshops and outreach events. Additionally, LWCD provided 200 fishing license holders to lake associations and DNR wardens for their outreach needs. A listing of participating bait shops and the number of outreach items distributed at each bait shop is included.

News articles, photos of outreach material, and donated labor worksheets are included in Appendix B, C, and H.

Some mileage was incurred for the above projects (Tab 4A and Appendix E).



**Oneida County AIS - Bait Shop Contacts & Outreach Distribution List** (updated 6/1/16)

Bait Shop	LTE Visiting Bait Shop	Date Bait Shop was Visited	Reason Bait Shop was Contacted	Response of Bait Shop (positive/negative)	Items Provided to Shop and Additional Notes	# of license holders provided	# of AIS stickers & flyers provided
1 BP Gas Station 9578 County Road K Tomahawk, WI 715-282-5696	Aubrey	5/31/2016	Provided fishing license holders, AIS stickers & outreach items	Positive	50 license holders	50	-
2 Intercity Oil 6995 Hwy 51 Hazelhurst, WI (715) 356-4857	Abbi	5/31/2016	Fishing license holders, AIS stickers & outreach	Positive	50 license holders, Stack of "clean on", "good fishing/healthy H2O's", And "WI anglers" stickers	50	-
3 Rollie and Helen's Musky Shop 7542 Hwy 51 Minocqua, WI (715) 356-6011	Abbi	5/31/2016	Fishing license holders, AIS stickers & outreach	Positive	50 license holders, 25 "clean on", 25 "good fishing/ healthy H2O's", 25 "WI anglers" stickers	50	75
4 Kurt's Island Sport Shop 824 Hwy 51 Minocqua, WI (715) 356-4797	Abbi	5/31/2016	Fishing license holders, AIS stickers & outreach	Positive	50 license holders, Stack of "clean on" (ran out of these), 25 "good fishing/ healthy H2O's", 25 "WI anglers" stickers	50	50
5 <del>Marathon Intercity Oil</del> <del>8654 Hwy 51, Minocqua</del>	<del>Abbi</del>	<del>5/31/2016</del>		<del>No result</del>	<del>Couldn't find gas station</del>	-	-
6 Minocqua Walmart 8760 Northridge Way Minocqua, WI (715) 356-1609	Abbi	5/31/2016	Fishing license holders, AIS stickers & outreach	Positive	50 license holders, Stack of 25 "good fishing/healthy H2O's" and "WI anglers" stickers	50	25
7 Mobil Gas Station 2219 N Stevens St. Rhineland, WI (715) 369-5038	Abbi	5/17/2016	Fishing license holders, AIS stickers & outreach	Positive	50 license holders 25 healthy waters stickers	50	25
8 Kracker Barrel Gas Station* N11790 County Road L Tomahawk, WI (715) 453-5888	Aubrey	5/31/2016	Fishing license holders, AIS stickers & outreach	Positive	50 license holders	50	-
9 Chuck's Sport Shop 630 N. 4th Street Tomahawk, WI (715) 453-3101	Aubrey	6/2/2016	Fishing license holders, AIS stickers & outreach	Positive	50 license holders	50	-
10 Aquatic Arts Fishing Pro Shop* 601 N. 4th Street Tomahawk, WI (715) 453-5397	Aubrey	5/31/2016	Fishing license holders, AIS stickers & outreach	Positive	150 license holders & 3 packs of stickers	150	100
11 West Side Shell 1999 River Street Rhineland, WI (715) 369-3132	Abbi	5/17/2016	Fishing license holders, AIS stickers & outreach	Positive	50 license holders 25 bait and healthy H2O's stickers	50	25
12 BP Gas Station 669 W Kemp St. Rhineland, WI	Abbi	5/17/2016	Fishing license holders, AIS stickers & outreach	Positive	100 license holders 25 bait and healthy H2O's stickers	100	25
13 Marathon Gas Station 605 W Kemp St Rhineland, WI	Abbi	5/17/2016	Fishing license holders, AIS stickers & outreach	Positive	25 bait stickers 25 healthy H2O's stickers	-	25
14 Rhineland Walmart 2121 Lincoln St. Rhineland, WI (715) 362-8550	Abbi	5/17/2016	Fishing license holders, AIS stickers & outreach	Positive	100 license holders, 25 bait stickers, 25 healthy H2O's stickers	100	25
15 The Fishing Hole 3460 N. Faust Lake Road Rhineland, WI (715) 362-1510	Abbi	5/17/2016	Fishing license holders, AIS stickers & outreach	Positive	No holders, but 25 healthy H2O's stickers	-	25
16 Sugar Camp Midway Station 6345 Hwy 17 Rhineland, WI	Abbi	5/17/2016	Fishing license holders, AIS stickers & outreach	Positive	50 license holders; may want more & and the 10 remaining healthy H2O's stickers	50	10
17 Shell Gas Station 1742 Superior Street Three Lakes, WI	Aubrey	6/2/2016	Fishing license holders, AIS stickers & outreach	Positive	No holders	-	-
18 Jokin' Joes Bait & Tackle 1674 Superior Street Three Lakes, WI (715) 546-3776	Aubrey	6/2/2016	Fishing license holders, AIS stickers & outreach	Negative	No longer sells fishing licenses	-	-

**Total 17 bait shops visited and 1 bait shop was no longer in business** **850** **410**

**Provided 850 fishing license holders and 410 AIS outreach stickers**

## Steph Boismenu

---

**From:** Steph Boismenu  
**Date:** Friday, July 29, 2016 4:17 PM  
**Subject:** Volunteers Needed for AIS Bridge Snapshot Day

Good Afternoon,

Volunteers are needed to help with the 3rd Annual AIS Bridge Snapshot Day, to be held on Saturday September 10th, 2016 from 9:00am – 1:00pm. All training will be provided by your Oneida County AIS team and snacks and beverages will be provided. We need volunteers to monitor locations in Minocqua, Three Lakes, Rhinelander, and the Pelican Lake areas.

### ***What is Bridge Snapshot Day?***

This one day event, hosted by the River Alliance of WI, is a fun opportunity for you to help us search for undetected invasive species in and/or around rivers, streams, including trout streams, creeks, thoroughfares, bridge crossings, and culverts. At some sites friendly waters will beg you to wade in to get a better look while at other sites volunteers will be asked to simply look from the safety of the shore with binoculars and rakes. Whether you are comfortable wading into a river or not, there is a site for you. With your help we can monitor these critical areas for AIS.

Volunteer registration begins August 1st and ends September 3rd. To register, please visit:

[www.wisconsinrivers.org/events/display/item/snapshot-day-5](http://www.wisconsinrivers.org/events/display/item/snapshot-day-5)

*Together we can protect our waterbodies.*

If you have any questions please do not hesitate to contact me at 715-369-7835 or [sboismenu@co.oneida.wi.us](mailto:sboismenu@co.oneida.wi.us)  
Have a great weekend,  
Steph

### ***Stephanie Boismenu***

#### ***Aquatic Invasive Species Coordinator***

Oneida County Land & Water Conservation Department  
Oneida County Courthouse, 2nd floor  
PO Box 400  
Rhinelander, WI 54501  
Phone: 715-369-7835  
Fax: 715-369-6268

[sboismenu@co.oneida.wi.us](mailto:sboismenu@co.oneida.wi.us)

[www.oneidacountyais.com](http://www.oneidacountyais.com)

[Like us on Facebook](#)

[www.oclw.org](http://www.oclw.org)





## Steph Boismenu

---

**From:** Steph Boismenu  
**Date:** Friday, August 26, 2016 12:23 PM  
**Subject:** Volunteers Needed to Search for AIS  
**Attachments:** Press Release 8-26-16.pdf

Hello,  
Please see attached press release regarding: volunteers needed to search for AIS during the 3<sup>rd</sup> Annual Bridge Snapshot Day.

Thank you,

Steph

***Stephanie Boismenu***

***Aquatic Invasive Species Coordinator***

Oneida County Land & Water Conservation Department

Oneida County Courthouse, 2nd floor

PO Box 400

Rhinelander, WI 54501

Phone: 715-369-7835

Fax: 715-369-6268

[sboismenu@co.oneida.wi.us](mailto:sboismenu@co.oneida.wi.us)

[www.oneidacountyais.com](http://www.oneidacountyais.com)

[Like us on Facebook](#)

[www.oclw.org](http://www.oclw.org)



**Conservation & UWEX  
Education Committee**  
Bob Mott, Chair  
Robb Jensen  
Mitchell Ives  
Alan Van Raalte  
Jim Winkler  
Kim Simac, FSA  
Representative



**Conservation & UWEX Education Committee**  
Land & Water Conservation Department  
Planning and Zoning Department

Oneida County Courthouse  
P O Box 400  
Rhineland, Wisconsin 54501  
Phone (715) 369-7835  
Fax (715) 369-6268

*Karl Jennrich*  
Department Head  
*Michele Sadauskas*  
County Conservationist  
*Stephanie Boismenu*  
AIS Coordinator  
*Jonna Stephens Jewell*  
Office Assistant

August 26, 2016

NEWS RELEASE

TO: Local Area Media  
FROM: Stephanie Boismenu, AIS Coordinator  
Oneida County Land and Water Conservation Department

**VOLUNTEERS NEEDED TO HELP MONITOR ONEIDA COUNTY RIVERS AND STREAMS FOR AQUATIC  
INVASIVE SPECIES**

Volunteers are needed to help the Oneida County AIS Team search for invasive species in rivers and streams during the 3rd Annual Bridge Snapshot Day, to be held on Saturday September 10th, 2016 from 9:00am – 1:00pm. Volunteers can choose one of four monitoring areas, which are Minocqua, Three Lakes, Rhineland, and the Pelican Lake areas. Depending on where volunteers wish to monitor, volunteers will meet at a centralized location to receive training, directions, and monitoring supplies and then head into the field to look for invasive species. All training will be provided by the Oneida County AIS team and snacks, beverages, tote bag and boot brush will be provided. Volunteer registration began August 1st and ends September 3rd. To register, please visit:

[www.wisconsinrivers.org/events/display/item/snapshot-day-5](http://www.wisconsinrivers.org/events/display/item/snapshot-day-5)

This one day event, hosted by the River Alliance of Wisconsin, is a fun opportunity for volunteers to search for undetected invasive species in and/or around rivers, streams, including trout streams, creeks, thoroughfares, bridge crossings, and culverts. At some sites, friendly waters will beg you to wade in to get a better look, while at other sites you can simply look from the safety of the shore with binoculars and rakes. If you have questions, please contact Stephanie Boismenu, AIS Coordinator at 715-369-7835.



## Steph Boismenu

---

**From:** Steph Boismenu  
**Date:** Friday, August 26, 2016 12:31 PM  
**Subject:** Bridge Snapshot Day

Good Afternoon All,

### VOLUNTEERS NEEDED TO HELP MONITOR ONEIDA COUNTY RIVERS AND STREAMS FOR AQUATIC INVASIVE SPECIES

Volunteers are needed to help the Oneida County AIS Team search for invasive species in rivers and streams during the 3rd Annual Bridge Snapshot Day, to be held on Saturday September 10th, 2016 from 9:00am – 1:00pm. Volunteers can choose one of four monitoring areas, which are Minocqua, Three Lakes, Rhinelander, and the Pelican Lake areas. Depending on where volunteers wish to monitor, volunteers will meet at a centralized location to receive training, directions, and monitoring supplies and then head into the field to look for invasive species. All training will be provided by the Oneida County AIS team and snacks, beverages, tote bag and boot brush will be provided.

This one day event, hosted by the River Alliance of Wisconsin, is a fun opportunity for you to search for undetected invasive species in and/or around rivers, streams, including trout streams, creeks, thoroughfares, bridge crossings, and culverts. At some sites, friendly waters will beg you to wade in to get a better look, while at other sites you can simply look from the safety of the shore with binoculars and rakes. If you have questions, please contact Stephanie Boismenu, AIS Coordinator at 715-369-7835.

Volunteer registration began August 1st and ends September 3rd. To register, please visit the River Alliance website: [www.wisconsinrivers.org/events/display/item/snapshot-day-5](http://www.wisconsinrivers.org/events/display/item/snapshot-day-5)

**Stephanie Boismenu**  
**Aquatic Invasive Species Coordinator**  
Oneida County Land & Water Conservation Department  
Oneida County Courthouse, 2nd floor  
PO Box 400  
Rhinelander, WI 54501  
Phone: 715-369-7835  
Fax: 715-369-6268  
[sboismenu@co.oneida.wi.us](mailto:sboismenu@co.oneida.wi.us)  
[www.oneidacountyais.com](http://www.oneidacountyais.com)  
[Like us on Facebook](#)  
[www.oclw.org](http://www.oclw.org)



# Bridge Snapshot Day

Oneida County Land & Water Conservation Department:

Bridge Snapshot Day, Saturday September 10<sup>th</sup>, 2016

## Sites To Be Monitored 2016

Three Lakes area		
—Townline Creek	45.80892	-89.17546
—Crystal Lake/Unknown Creek	45.77008	-89.14241
—Scott Creek	45.75888	-89.05972
Minocqua area		
Shishebogama Creek	45.88926	-89.80665
Mercer Creek	45.86188	-89.79768
Sweeny Creek	45.86263	-89.56426
Rocky Run	45.75666	-89.71938
Bear Creek	45.71046	-89.80331
Rhineland area		
Swamp Creek	45.64486	-89.71374
Bearskin Creek	45.64528	-89.68584
Rice Creek	45.64336	-89.6074
Newbold Creek	45.69005	-89.50601
Pelican River/Third Lake	45.65039	-89.30142
Pelican area		
Neptune Creek	45.58443	-89.23568
Pelican River	45.52875	-89.20587
Pine Needle Creek	45.51508	-89.26794
Walczak Creek	45.49936	-89.06775



**2L AIS Bridge Snapshot Day  
Local Coordinator Survey**



Please complete this survey by July 29th in order to participate in the 2016 AIS Bridge Snapshot Day on September 10<sup>th</sup>, 2016. By completing this survey you are committing to participating in the event as a local coordinator. See the [Local Coordinator's Handbook](#) for your responsibilities and deadlines. The following information is needed to begin volunteer recruitment and distribution of training and monitoring resources. Return a copy of completed form to Amanda Perdzock, 147 S. Butler Street, Suite 2, Madison, WI 53703, or [aperdzock@wisconsinrivers.org](mailto:aperdzock@wisconsinrivers.org). For further assistance call Amanda at (608) 257-2424 x111.

**Local Coordinator Information**

Name: Stephanie Boismenu      Organization: AIS Program, Oneida County Land & Water Conservation Department  
 Mailing Address: PO Box 400, 1 South Oneida Avenue, Rhineland WI 54501      Email Address: [sboismenu@co.oneida.wi.us](mailto:sboismenu@co.oneida.wi.us)  
 Cell Phone: 715-493-0008      Telephone: 715-369-7835

**Rendezvous Site Location**

Location Name: Oneida County-Rhineland Region:

Address:

**Proposed Monitoring Site Locations:** Identify at least four monitoring sites. Click on "Wet" for a dropdown menu.

	River/Stream	Latitude	Longitude	Wet or Dry Site
1	Bearskin Creek	45.64528	-89.68584	Unknown
2	Rice Creek	45.64336	-89.60740	Unknown
3	Newbold Creek	45.69005	-89.50601	Unknown
4	Pelican River	45.65039	-89.30142	Unknown
5	Swamp Creek	45.64486	-89.71374	Unknown
6				Wet
7				Wet
8				Wet
9				Wet
10				Wet
11				Wet
12				Wet
13				Wet



## 26. AIS Bridge Snapshot Day Local Coordinator Survey

### Volunteer Registration – Opens August 1<sup>st</sup> and Closes September 3<sup>rd</sup>

The River Alliance will handle volunteer registration online beginning August 1<sup>st</sup>. All participants will be required to register by September 3<sup>rd</sup>. Our registration forms are highly customizable, meaning we can ask whatever you wish of your volunteers in advance for better event planning. At the time of registration we will be requesting the following basic information from all participants: Rendezvous Site, Name, Email, Cell Phone, Home Phone, and Address. We will ask if they are comfortable wading in a river or stream. For the purposes of forming teams, we ask if they are willing and able to bring any or all of the following items: long-handled garden rake, cooler, binoculars, watch, digital camera, and polarized sunglasses. We will also ask if they are willing and able to drive to the field sites; if so, how many passengers can they accommodate.

Is there anything else that you would like to know from your volunteers prior to the event? ? Ask volunteers to pick one of four Oneida County Regions: Three Lakes Region, Minocqua Region, Rhinelander Region or Pelican Lake.

Do you want to build homemade handcoops using coffee cans and a drill the day of the event to be used by volunteers for sifting substrate in search of mussels and snails at wet monitoring sites? Yes, please ask volunteers to bring materials. (Dropdown menu)

### Your Logo

Do you have a logo that you would like for us to include in our recruitment materials (press releases, website, etc.)? Yes (Dropdown menu)  
If so, please email it to [aperdzock@wisconsinrivers.org](mailto:aperdzock@wisconsinrivers.org) along with this form.

### Liability Form

The River Alliance of Wisconsin has a liability form that was just recently updated by our attorney. We understand that many of your organizations may insist that you use their own form. If this is the case, could we add the River Alliance of Wisconsin to the language? We would prefer that volunteers have to fill out one liability form.

We will use the River Alliance's form. (Dropdown menu)

### Questions or Comments:





**2016 AIS Bridge Snapshot Day  
Local Coordinator Survey**

Please complete this survey by **July 29th** in order to participate in the 2016 AIS Bridge Snapshot Day on September 10<sup>th</sup>, 2016. By completing this survey you are committing to participating in the event as a local coordinator. See the Local Coordinator's Handbook for your responsibilities and deadlines. The following information is needed to begin volunteer recruitment and distribution of training and monitoring resources. Return a copy of completed form to Amanda Perdock, 147 S. Butler Street, Suite 2, Madison, WI 53703, or [aperdock@wisconsinrivers.org](mailto:aperdock@wisconsinrivers.org). For further assistance call Amanda at (608) 257-2424 x111.

**Local Coordinator Information**

Name: Stephanie Boismenu      Organization: AIS Program, Oneida County Land & Water Conservation Department  
 Mailing Address: PO Box 400, 1 South Oneida Avenue, Rhinelander WI 54501      Email Address: [sboismenu@co.oneida.wi.us](mailto:sboismenu@co.oneida.wi.us)  
 Cell Phone: 715-493-0008      Telephone: 715-369-7835

**Rendezvous Site Location**

Location Name: Oneida County-Three Lakes Region: Demmer Memorial Library  
 Address: 6961 W. School Street, Three Lakes, WI 54562

**Proposed Monitoring Site Locations:** Identify at least four monitoring sites. Click on "Wet" for a dropdown menu.

	River/Stream	Latitude	Longitude	Wet or Dry Site
1	Townline Creek	45.80892	-89.17546	Wet
2	Crystal Lake/ Unknown Creek	45.77008	-89.14241	Dry
3	Scott Creek	45.75888	-89.05972	Dry
4				Wet
5				Wet
6				Wet
7				Wet
8				Wet
9				Wet
10				Wet
11				Wet
12				Wet
13				Wet

### Volunteer Registration – Opens August 1<sup>st</sup> and Closes September 3<sup>rd</sup>

The River Alliance will handle volunteer registration online beginning **August 1<sup>st</sup>**. All participants will be required to register by **September 3<sup>rd</sup>**. Our registration forms are highly customizable, meaning we can ask whatever you wish of your volunteers in advance for better event planning. At the time of registration we will be requesting the following basic information from all participants: Rendezvous Site, Name, Email, Cell Phone, Home Phone, and Address. We will ask if they are comfortable wading in a river or stream. For the purposes of forming teams, we ask if they are willing and able to bring any or all of the following items: long-handled garden rake, cooler, binoculars, watch, digital camera, and polarized sunglasses. We will also ask if they are willing and able to drive to the field sites; if so, how many passengers can they accommodate.

Is there anything else that you would like to know from your volunteers prior to the event? ? Ask volunteers to pick one of four Oneida County Regions: Three Lakes Region, Minocqua Region, Rhinelander Region or Pelican Lake.

Do you want to build homemade handsoops using coffee cans and a drill the day of the event to be used by volunteers for sifting substrate in search of mussels and snails at wet monitoring sites? Yes, please ask volunteers to bring materials. (Dropdown menu)

### Your Logo

Do you have a logo that you would like for us to include in our recruitment materials (press releases, website, etc.)? Yes (Dropdown menu)  
If so, please email it to [aperdzock@wisconsinrivers.org](mailto:aperdzock@wisconsinrivers.org) along with this form.

### Liability Form

The River Alliance of Wisconsin has a liability form that was just recently updated by our attorney. We understand that many of your organizations may insist that you use their own form. If this is the case, could we add the River Alliance of Wisconsin to the language? We would prefer that volunteers have to fill out one liability form.

We will use the River Alliance's form. (Dropdown menu)

### Questions or Comments:



**20. AIS Bridge Snapshot Day  
Local Coordinator Survey**



Please complete this survey by **July 29th** in order to participate in the 2016 AIS Bridge Snapshot Day on September 10<sup>th</sup>, 2016. By completing this survey you are committing to participating in the event as a local coordinator. See the [Local Coordinator's Handbook](#) for your responsibilities and deadlines. The following information is needed to begin volunteer recruitment and distribution of training and monitoring resources. Return a copy of completed form to Amanda Perdsock, 147 S. Butler Street, Suite 2, Madison, WI 53703, or [aperdsock@wisconsinrivers.org](mailto:aperdsock@wisconsinrivers.org). For further assistance call Amanda at (608) 257-2424 x111.

**Local Coordinator Information**

Name: Stephanie Boismenu      Organization: AIS Program, Oneida County Land & Water Conservation Department  
 Mailing Address: PO Box 400, 1 South Oneida Avenue, Rhinelander WI 54501      Email Address: [sboismenu@co.oneida.wi.us](mailto:sboismenu@co.oneida.wi.us)  
 Cell Phone: 715-493-0008      Telephone: 715-369-7835

**Rendezvous Site Location**

Location Name: Oneida County-Minocqua Region:

Address:

**Proposed Monitoring Site Locations:** Identify at least four monitoring sites. Click on "Wet" for a dropdown menu.

	River/Stream	Latitude	Longitude	Wet or Dry Site
1	Shishebogama Creek—MINOCQUA REGION	45.88926	-89.80665	Unknown
2	Mercer Creek—MINOCQUA REGION	45.86188	-89.79768	Unknown
3	Sweeny Creek—MINOCQUA REGION	45.86263	-89.56426	Unknown
4	Rocky Run—MINOCQUA REGION	45.75666	-89.71938	Unknown
5	Bear Creek—MINOCQUA REGION	45.71046	-89.80331	Unknown
6				Wet
7				Wet
8				Wet
9				Wet
10				Wet
11				Wet
12				Wet
13				Wet

## 20... AIS Bridge Snapshot Day Local Coordinator Survey



### Volunteer Registration – Opens August 1<sup>st</sup> and Closes September 3<sup>rd</sup>

The River Alliance will handle volunteer registration online beginning **August 1<sup>st</sup>**. All participants will be required to register by **September 3<sup>rd</sup>**. Our registration forms are highly customizable, meaning we can ask whatever you wish of your volunteers in advance for better event planning. At the time of registration we will be requesting the following basic information from all participants: Rendezvous Site, Name, Email, Cell Phone, Home Phone, and Address. We will ask if they are comfortable wading in a river or stream. For the purposes of forming teams, we ask if they are willing and able to bring any or all of the following items: long-handled garden rake, cooler, binoculars, watch, digital camera, and polarized sunglasses. We will also ask if they are willing and able to drive to the field sites; if so, how many passengers can they accommodate.

Is there anything else that you would like to know from your volunteers prior to the event? ? Ask volunteers to pick one of four Oneida County Regions: Three Lakes Region, Minocqua Region, Rhinelander Region or Pelican Lake.

Do you want to build homemade handscoops using coffee cans and a drill the day of the event to be used by volunteers for sifting substrate in search of mussels and snails at wet monitoring sites? Yes, please ask volunteers to bring materials. (Dropdown menu)

### Your Logo

Do you have a logo that you would like for us to include in our recruitment materials (press releases, website, etc.)? Yes (Dropdown menu)  
If so, please email it to [aperdzock@wisconsinrivers.org](mailto:aperdzock@wisconsinrivers.org) along with this form.

### Liability Form

The River Alliance of Wisconsin has a liability form that was just recently updated by our attorney. We understand that many of your organizations may insist that you use their own form. If this is the case, could we add the River Alliance of Wisconsin to the language? We would prefer that volunteers have to fill out one liability form.

We will use the River Alliance's form. (Dropdown menu)

### Questions or Comments:





**2C AIS Bridge Snapshot Day  
Local Coordinator Survey**

Please complete this survey by July 29th in order to participate in the 2016 AIS Bridge Snapshot Day on September 10th, 2016. By completing this survey you are committing to participating in the event as a local coordinator. See the Local Coordinator's Handbook for your responsibilities and deadlines. The following information is needed to begin volunteer recruitment and distribution of training and monitoring resources. Return a copy of completed form to Amanda Perzock, 147 S. Butler Street, Suite 2, Madison, WI 53703, or [aperzock@wisconsinrivers.org](mailto:aperzock@wisconsinrivers.org). For further assistance call Amanda at (608) 257-2424 x111.

**Local Coordinator Information**

Name: Stephanie Boismenu      Organization: AIS Program, Oneida County Land & Water Conservation Department  
 Mailing Address: PO Box 400, 1 South Oneida Avenue, Rhinelander WI 54501      Email Address: [sboismenu@co.oneida.wi.us](mailto:sboismenu@co.oneida.wi.us)  
 Cell Phone: 715-493-0008      Telephone: 715-369-7835

**Rendezvous Site Location**

Location Name: Oneida County-Pelican Lake Region:  
 Address:

**Proposed Monitoring Site Locations:** Identify at least four monitoring sites. Click on "Wet" for a dropdown menu.

	River/Stream	Latitude	Longitude	Wet or Dry Site
1	Neptune Creek—PELICAN REGION	45.58443	-89.23568	Unknown
2	Pelican River—PELICAN REGION	45.52875	-89.20587	Unknown
3	Pine Needle Creek—PELICAN REGION	45.51508	-89.26794	Unknown
4	Walczak Creek—PELICAN REGION	45.49936	-89.06775	Unknown
5				Wet
6				Wet
7				Wet
8				Wet
9				Wet
10				Wet
11				Wet
12				Wet
13				Wet



## 2024 AIS Bridge Snapshot Day Local Coordinator Survey

### Volunteer Registration – Opens August 1<sup>st</sup> and Closes September 3<sup>rd</sup>

The River Alliance will handle volunteer registration online beginning **August 1<sup>st</sup>**. All participants will be required to register by **September 3<sup>rd</sup>**. Our registration forms are highly customizable, meaning we can ask whatever you wish of your volunteers in advance for better event planning. At the time of registration we will be requesting the following basic information from all participants: Rendezvous Site, Name, Email, Cell Phone, Home Phone, and Address. We will ask if they are comfortable wading in a river or stream. For the purposes of forming teams, we ask if they are willing and able to bring any or all of the following items: long-handled garden rake, cooler, binoculars, watch, digital camera, and polarized sunglasses. We will also ask if they are willing and able to drive to the field sites; if so, how many passengers can they accommodate.

Is there anything else that you would like to know from your volunteers prior to the event? ? Ask volunteers to pick one of four Oneida County Regions: Three Lakes Region, Minocqua Region, Rhinelander Region or Pelican Lake.

Do you want to build homemade handsoops using coffee cans and a drill the day of the event to be used by volunteers for sifting substrate in search of mussels and snails at wet monitoring sites? Yes, please ask volunteers to bring materials. (Dropdown menu)

### Your Logo

Do you have a logo that you would like for us to include in our recruitment materials (press releases, website, etc.)? Yes (Dropdown menu)  
If so, please email it to [aperdzoek@wisconsinrivers.org](mailto:aperdzoek@wisconsinrivers.org) along with this form.

### Liability Form

The River Alliance of Wisconsin has a liability form that was just recently updated by our attorney. We understand that many of your organizations may insist that you use their own form. If this is the case, could we add the River Alliance of Wisconsin to the language? We would prefer that volunteers have to fill out one liability form.

We will use the River Alliance's form. (Dropdown menu)

### Questions or Comments:



# Rhineland District Library Meeting Room Reservation Form

Faxed 8-12-16  
8:30AM

Date room is needed: <u>September 10, 16</u>					
Time: <u>9 AM</u>	Start:	<u>9 AM</u>	Finish:	<u>10 AM</u>	
Organization name: <u>Oneida Co. AIS</u>					
Organization representative: <u>Stephanie Boismenu</u>					
Address: <u>Courthouse</u>					
Phone: <u>715-369-7835</u>	Daytime:		Evening:		
Purpose of meeting: <u>Training <sup>Aquatic</sup> Invasive Species - Bridge Snapshot</u>					
Equipment request (circle): <u>—</u>	Overhead projector	Screen	Computer projector	Laptop	Other

I have received a copy of the Rhineland District Library Meeting Room Policy and agree to its terms and conditions:

Signed Stephanie Boismenu, AIS Coordinator, Oneida County,

Date: July 29, 2016

2016 AIS Bridge Snapshot Day

Please submit this form to:

Rhineland District Library  
106 North Stevens Street  
Rhineland, WI 54501

FAX: 715-365-1076

www.rhinelandlibrary.org



## Steph Boismenu

**From:** Amanda Perdzock <aperdzock@wisconsinrivers.org>  
**Sent:** Tuesday, September 06, 2016 9:04 AM  
**To:** Scherer, Jeanne S - DNR; Scott Caven; Angelique Dahlberg;  
 katelin.anderson@co.polk.wi.us; Jennifer Powell; Don Barrette; Emma Antolos; Diane Schauer; warden@wisc.edu; Bradley Steckart; Patricia Cícero; Andrew Teal; TITUS SEILHEIMER; Steph Boismenu; sgoodwin@co.florence.wi.us;  
 invasives@co.florence.wi.us; Mackinzi L. Beaty; amy.fettes@gmail.com; Bales, Jenna; Kelly Reyer; Kamke, Krista  
**Subject:** Extended Registration for Snapshot Day  
**Attachments:** image003.jpg

Snapshot Day registration numbers are a little low this year, so I will be extending sign-up until the 8<sup>th</sup>. That will give two days for you all to promote the event a little more and for additional people who may have forgotten to sign up over the holiday to get registered. If you hadn't sent in a coordinator survey, please let me know where you'd like me to mail your supplies and how many teams you'd like supplies for!

Here are the numbers as of today:

TICKET TYPE	PRICE	SOLD	STATUS	END SALES
Appleton	\$0.00	15/40	On Sale	9/9/16 12:00 PM
Chilton	\$0.00	22/20	On Sale	9/9/16 12:00 PM
Elm Grove	\$0.00	8/10	On Sale	9/9/16 12:00 PM
Greenfield	\$0.00	0/10	Hidden	9/9/16 12:00 PM
La Crosse	\$0.00	11/25	On Sale	9/9/16 12:00 PM
Manitowish	\$0.00	0/8	On Sale	9/9/16 12:00 PM
Monroe (pre 2015)	\$0.00	1/8	On Sale	9/9/16 12:00 PM
Port Clinton	\$0.00	10/25	On Sale	9/9/16 12:00 PM
Priceville	\$0.00	0/8	On Sale	9/9/16 12:00 PM
Rice River	\$0.00	0/10	On Sale	9/9/16 12:00 PM
Sandia	\$0.00	4/20	On Sale	9/9/16 12:00 PM
Miss County	\$0.00	4/7	On Sale	9/9/16 12:00 PM
Madison County	\$0.00	3/30	On Sale	9/9/16 12:00 PM
Wausau	\$0.00	10/17	On Sale	9/9/16 12:00 PM
Jefferson County	\$0.00	2/10	On Sale	9/9/16 12:00 PM
Manitowish	\$0.00	1/10	On Sale	9/9/16 12:00 PM
Polk County	\$0.00	1/6	On Sale	9/9/16 12:00 PM
Port Clinton	\$0.00	10/20	On Sale	9/9/16 12:00 PM
Albion	\$0.00	0/20	On Sale	9/9/16 12:00 PM
Oneida County	\$0.00	1/10	On Sale	9/9/16 12:00 PM
Wisconsin County	\$0.00	0/20	On Sale	9/9/16 12:00 PM
Shelburne County	\$0.00	3/20	On Sale	9/9/16 12:00 PM
Winneshong Park	\$0.00	1/10	On Sale	9/9/16 8:00 AM
Manitowish	\$0.00	0/10	On Sale	9/9/16 8:00 AM
Wisconsin West High School	\$0.00	0/20	On Sale	9/9/16 8:00 AM

**Amanda Perdzock**



## Steph Boismenu

**From:** Amanda Perdzock <aperdzock@wisconsinrivers.org>  
**Sent:** Wednesday, July 13, 2016 5:10 PM  
**To:** Scherer, Jeanne S - DNR; chris.hamerla@goldensandsrsrcd.org; Scott Caven; Emily Lind; Diane Schauer; Angelique Dahlberg; Katelin Anderson; Jennifer Powell; Emma Antolos; don.barrette@swbadger.org; Andrew Teal; warden@wisc.edu; Patricia Cicero; Steph Boismenu; Michele Sadauskas; Bradley Steckart; TITUS SEILHEIMER; invasives@co.florence.wi.us; myadro@co.florence.wi.us  
**Subject:** AIS Snapshot Day Coordinator Survey and Planning Schedule- Response Needed by July 29th.  
**Attachments:** Local Coordinator Survey\_Due July 29 2016.docx; Local Coordinators Handbook 2016.pdf

Good Morning,

Emailing today to send out the local coordinator survey to gather information for this year's AIS Bridge Snapshot Day taking place on September 10<sup>th</sup>. Information gathered includes location of planned rendezvous sites, proposed monitoring locations, and specimens needed for trainings. Please get this survey to me by July 29<sup>th</sup> so I can get your rendezvous site added to our event page by August 1<sup>st</sup>, the day registration will open. The event page can be found at <https://www.wisconsinrivers.org/events/display/item/snapshot-day-5>

I also need to set a date for this year's Train the Trainer webinar. Please fill out this doodle poll to let me know what day/time works best for you. If you have a specific time you'd like to request, add it in the poll comments:

<http://doodle.com/poll/g3tm77qw87s7sxfv>

Here are the planning deadlines I've set up for the 2016 AIS Bridge Snapshot Day:

Task	Deadline
Send Survey to Local Coordinators	✓ July 11 <sup>th</sup> , 2016
Submit Local Coordinator Survey	✓ July 22, 2016
Rendezvous Sites Finalized	August 1, 2016
Attend 2 hour TTT webinar	Early August
Volunteer Registration Begins	August 1, 2016
Volunteer Registration Deadline	September 3, 2016
Make and Print Driving Directions to Sites from Rendezvous	September 5, 2016
<b>Bridge Snapshot Day</b>	<b>September 10, 2016</b>
<b>Bridge Snapshot Day Rain Date</b>	<b>September 11, 2016</b>
Mail Datasheets, Registration Sheets, and Liability Forms	September 16, 2016

*Open @ 9 - Meeting Room Research...*  
*9:00 - 10:00*  
*9:45 - Small meeting*  
*9:00 - 1:00*  
*Semi Private Study Room*

**Amanda Perdzock**  
Aquatic Invasive Species Program Director  
River Alliance of Wisconsin

## Steph Boismenu

---

**From:** Steph Boismenu  
**Sent:** Monday, August 01, 2016 2:34 PM  
**To:** Bill Jaeger (billjaeger@frontiernet.net); Bob Martini (bobmartini@charter.net); Bob Mott (bobmott329@msn.com); Bob Thome (robert.thome.jr@gmail.com); Connie Anderson (crescentview@charter.net); Jean Roach (jmroach@me.com); Kathy Noel (kathynoel@gmail.com); Norris Ross (norrisross@frontier.com); Rick Foral (rforal@live.com); Rob Hagge (rhagge@newnorth.net); Ted Rulseh (trulseh@tjrcommunications.com); Tom Rudolph (tdrudolph@charter.net)  
**Subject:** Volunteers needed in September

Good Afternoon OCLRA Board,

I'm looking for volunteers to help with the 3rd Annual AIS Bridge Snapshot Day, to be held on Saturday September 10th, 2016 from 9:00 – 1:00, and was hoping some of you would consider volunteering on behalf of OCLRA? We need volunteers to monitor for AIS in one of four locations: Minocqua, Three Lakes, Rhinelander, and Pelican Lake. All training will be provided by your Oneida County AIS team and snacks and beverages will be provided as well.

### ***What is Bridge Snapshot Day?***

This one day event, hosted by the River Alliance of WI, is a fun opportunity for you to help us search for undetected invasive species in and/or around rivers, streams, including trout streams, creeks, thoroughfares, bridge crossings, and culverts. At some sites friendly waters will beg you to wade in to get a better look while at other sites volunteers will be asked to simply look from the safety of the shore with binoculars and rakes. Whether you are comfortable wading into a river or not, there is a site for you. With your help we can monitor these critical areas for AIS.

### ***Goals***

- I. Identify new infestations of invasive species, including pioneer populations such as recent aquarium releases
- II. Educate new audiences about the threat of invasive species
- III. Recruit or Re-engage new Project RED/CLMN participants
- IV. Become more familiar with the rivers in your area
- V. Identify priority locations for future monitoring efforts

### ***Snapshot Day Agenda***

9:00 – meet at a rendezvous site (depending on the location you choose to volunteer at, the rendezvous site will either be Rhinelander Library, Minocqua Library or Three Lakes Library)

9:00 – Registration/Liability Forms/Distribute Site Assignments and Packets – During this time, folks who have already registered and received their assignments will be encouraged to begin to study specimens that are available on site.

9:30 – 10:15 Training – Local Coordinator will provide a brief training on the identification of the species of concern using specimens, scans, etc. They will also instruct volunteers on safety, monitoring protocols, voucher collection and preventing the spread. Take a group picture!

10:15 – 12:00 Teams head out into the field.

12:00 – 1:00 Submit Data and Vouchers/Volunteer Appreciation – As volunteers return to submit their data and vouchers, refreshments may be provided.

Volunteer registration begins August 1st and ends September 3rd. To register, please visit:

[www.wisconsinrivers.org/events/display/item/snapshot-day-5](http://www.wisconsinrivers.org/events/display/item/snapshot-day-5)

I hope you consider volunteering. If you have any questions please do not hesitate to contact me at 715-369-7835 or [sboismenu@co.oneida.wi.us](mailto:sboismenu@co.oneida.wi.us) *Together we can protect our waterbodies.*



**ONEIDA COUNTY AIS  
DRAIN CAMPAIGN: June 10-12, 2016**

**Ice Packs Distributed to Partners - 2016**

Name	Organization		# boxes (25/box)	# OF PACKS
Cathy Higley	Vilas County		30	750
Anne Kretschmann	Vilas/North Lakeland Discovery Center	anne@discoverycenter.net	6	150
John A. Preuss	Lumberjack RC&D	<a href="mailto:johnpreuss@frontier.com">johnpreuss@frontier.com</a>	18	450
&rew Teal	Bayfield County	ATeal@bayfieldcounty.org	16	400
Chris Hamerla	Golden S&s	<a href="mailto:Chris.hamerla@goldens&amp;srcd.org">Chris.hamerla@goldens&amp;srcd.org</a>	5	125
Michele Sadauskas	Oneida County	msadauskas@co.oneida.wi.us	25	625
<b>Total</b>			<b>100</b>	<b>2500</b>

**Drain Campaign: June 10-12, 2016  
Ice Pack Distribution of Lake Associations**

Lake Name	Requested		Request Received	E-mail	Who Received
	2015	2016			
WHITE SAND LAKE	YES	NO			-
BUTTERNUT/SCHNURR	YES		5/02/16	<a href="mailto:drduck.hasler@gmail.com">drduck.hasler@gmail.com</a>	MICHELE DELIVERED
HORSEHEAD LAKE	NO	25	5/11/16	<a href="mailto:hmoline57@gmail.com">hmoline57@gmail.com</a>	HALLIE MOLINE
INDIAN LAKE	YES	NO			-
LAKE MILDRED	YES	NO	5/08/16		-
LAKE MINOCQUA	YES	75	5/02/16	<a href="mailto:niwrum@charter.net">niwrum@charter.net</a>	SALLY MURWIN
MOEN LAKE	YES	25	5/02/16	<a href="mailto:sattlernancy@gmail.com">sattlernancy@gmail.com</a>	NANCY SATTLER
LONE STONE LAKE	YES	20	4/29/16	<a href="mailto:stainaker@sbcglobal.net">stainaker@sbcglobal.net</a>	ROBERT STALNAKER 715-546-2821
PELICAN LAKE	YES	40	5/02/16	<a href="mailto:imroach@me.com">imroach@me.com</a>	LAROLD LUDHOLZ
SHISH – GUNLOCK	YES	25	5/02/16	<a href="mailto:shishgunlock@gmail.com">shishgunlock@gmail.com</a>	MICHELE DELIVERED
SQUASH LAKE	NO	25	5/08/16	Marj Mehring <a href="mailto:dm.mehring@gmail.com">dm.mehring@gmail.com</a>	BILL AKAN
SWAMP LAKE	YES	NO			-
LAKE THOMPSON	YES	25	5/11/16	<a href="mailto:pschreiber@carseywerner.com">pschreiber@carseywerner.com</a>	SCHEDULED TO PICK UP AFTER 3 P.M. 6/13

THREE LAKES WATERFRONT ASSOC.	YES	75	5/02/16	<a href="mailto:agenrobert@gmail.com">agenrobert@gmail.com</a>	ROBERT AGEN
TWO SISTERS LAKE	YES	25	4/29/16	Do not share e-mail <a href="mailto:kbradshawster@gmail.com">kbradshawster@gmail.com</a>	KENT BRADSHAW
CRESCENT LAKE	YES	25		Jim Gehrke	JIM GEHRKE
TOM DOYLE LAKE	YES	NO	5/02/16	<a href="mailto:karylfrosenberg@gmail.com">karylfrosenberg@gmail.com</a>	-
CRAWLING STONE	YES	25	5/11/16	<a href="mailto:marycolelaub@me.com">marycolelaub@me.com</a>	SCHEDULED TO PICK UP TUESDAY, 6/14
MANSON LAKE	NO	20	5/02/16	<a href="mailto:ggschult@gmail.com">ggschult@gmail.com</a>	AUBREY DELIVERED
LAKE GEORGE	NO	25	5/08/16	Lindacampbell53@hotmail.com	SCOTT CAMPBELL
BIG BEARSKIN	0	25	5/03/16	<a href="mailto:jp.ebert1@gmail.com">jp.ebert1@gmail.com</a>	PICKED UP
LAKE TOMAHAWK	0	50	5/11/16	<a href="mailto:edgreedy@gmail.com">edgreedy@gmail.com</a>	NED GREEDY
MID LAKE	NO	30	5/24/16	<a href="mailto:lesliejordy@gmail.com">lesliejordy@gmail.com</a>	PICKED UP
FRIENDS OF JERSEY FLOWAGE	0	0	5/11/16	<a href="mailto:sajonthego@gmail.com">sajonthego@gmail.com</a>	JOHN PREUSS WILL TAKE CARE OF THESE
ONEIDA COUNTY LWCD/AIS	YES	40			
WARDENS	YES	25			

**TOTAL**

**625 ICE PACKS**

**19 ORGANIZATIONS IN ONEIDA COUNTY PARTICIPATED**



**ONEIDA COUNTY AIS**  
**AIS LANDING BLITZ: July 1-4, 2016**

**TOWEL / STICKERS / KOOZIES / SUNGLASS HOLDERS DISTRIBUTION – 2016**

**Note: 2016 Order was entered incorrectly, Some towels received. Substitute Key chains or other promo. Material.**

Lake Name	Requested		Request Received	E-mail	Who Received
	2015	2016			
WHITE SAND LAKE	YES				
BUTTERNUT/SCHNURR	20	YES	5/02/16	<a href="mailto:drduck.hasler@gmail.com">drduck.hasler@gmail.com</a>	10 towels, 10 stickers, 2 koozies
HORSEHEAD LAKE	20	YES	5/11/16	<a href="mailto:hmoline57@gmail.com">hmoline57@gmail.com</a>	10 towels, 10 stickers, 2 koozies, & 5 sunglass holders
INDIAN LAKE					
LAKE MILDRED	20	NO	5/08/16		
LAKE MINOCQUA	40	YES	5/02/16	<a href="mailto:niwrum@charter.net">niwrum@charter.net</a>	20 towels, 20 stickers, 2 koozies, & 10 sunglass holders
MOEN LAKE	20	YES	5/02/16	<a href="mailto:sattlernancy@gmail.com">sattlernancy@gmail.com</a>	10 towels, 10 stickers, 2 koozies & 5 sunglass holders
LONE STONE LAKE	20	YES	4/29/16	<a href="mailto:stalnaker@sbcglobal.net">stalnaker@sbcglobal.net</a>	10 towels, 10 stickers, 2 koozies & 5 sunglass holders
PELICAN LAKE	35	YES	5/02/16	<a href="mailto:jmroach@me.com">jmroach@me.com</a>	13 towels, 15 stickers, 2 koozies & 5 sunglass holders
SHISH – GUNLOCK	20	YES	5/02/16	<a href="mailto:shishgunlock@gmail.com">shishgunlock@gmail.com</a>	10 towels, 10 stickers, 2 koozies
SQUASH LAKE	20	ANY LEFT-OVERS	5/08/16		3 koozies, 10 sunglass holders, 5 pens, 5 bobbers, & 5 lanyards
SWAMP LAKE					
LAKE THOMPSON	20	YES	5/11/16	<a href="mailto:pschreiber@carseywerner.com">pschreiber@carseywerner.com</a>	10 towels, 10 stickers, 2 koozies & 5 sunglass holders
THREE LAKES WATERFRONT ASSOC.	45	YES	5/02/16	<a href="mailto:agenrobert@gmail.com">agenrobert@gmail.com</a>	30 towels, 20 stickers, 2 koozies & 10 sunglass holders
TWO SISTERS LAKE	20	YES	5/08/16	Do not share e-mail <a href="mailto:kbradshawster@gmail.com">kbradshawster@gmail.com</a>	10 towels, 10 stickers, 2 koozies & 5 sunglass holders
CRESCENT LAKE	20	YES	5/02/16	<a href="mailto:Jimgehrke60@gmail.com">Jimgehrke60@gmail.com</a>	10 towels, 10 stickers, 2 koozies & 5 sunglass holders
TOM DOYLE LAKE	20	YES	5/02/16	<a href="mailto:karylrosenberg@gmail.com">karylrosenberg@gmail.com</a>	10 towels, 10 stickers, 2 koozies & 5 sunglass holders
CRAWLING STONE	20	YES	5/11/16	<a href="mailto:marycolelaub@me.com">marycolelaub@me.com</a>	10 towels, 10 stickers, 2 koozies & 5 sunglass holders
LAKE TOMAHAWK	NO	YES	5/11/16	<a href="mailto:edgreedy@gmail.com">edgreedy@gmail.com</a>	10 towels, 10 stickers, 2 koozies & 5 sunglass holders
ONEIDA COUNTY LWCD/AIS		YES			50 towels
MANSON LAKE	0	YES	5/02/16	<a href="mailto:ggschult@gmail.com">ggschult@gmail.com</a>	10 stickers, 2 koozies
WARDENS					

LAKE GEORGE	NO	YES	5/08/16		10 towels, 10 stickers, 2 koozies & 5 sunglass holders
MID LAKE	NO	YES	5/24/16	<a href="mailto:leslieordy@gmail.com">leslieordy@gmail.com</a>	10 towels, 10 stickers, 2 koozies & 5 sunglass holders
BIG BEARSKIN	0	YES	5/03/16	<a href="mailto:jim.ebert@millarcoors.com">jim.ebert@millarcoors.com</a>	10 towels, 10 stickers, 2 koozies & 5 sunglass holders
FRIENDS OF JERSEY FLOWAGE	0	YES	5/11/16	<a href="mailto:sajonthego@gmail.com">sajonthego@gmail.com</a>	<b>NOTE: JOHN PREUSS MAY BE TAKING CARE OF THIS</b>

**21 groups participated (including DNR wardens & OC AIS Team)**

**Promotional material inventory/distribution List**

105 SUNGLASS HOLDERS: (DNR supplied)

*DARK GREEN – 7*

*LIGHT GREEN – 28*

*BLACK – 25*

*DARK BLUE – 5*

*PURPLE – 1*

*ORANGE – 39*

40 KOOZIES (DNR supplied)

200 SAH STICKERS (DNR supplied)

254 SAH TOWELS (DNR supplied)

5 SAH BOBBERS (supplied by Oneida County AIS)

5 SAH PENS (supplied by Oneida County AIS)

5 SAH PENCILS (supplied by Oneida County AIS)

**614 pieces of promotional material distrusted during the 2016 AIS Landing Blitz.**



**Oneida County AIS  
2016 CBCW Data for Drain Campaign and 4th of July Landing Blitz**

**Drain Campaign Data**

Inspector Name(s)	Start Date	End Date	Paid Hours	Landing	Station ID	Entering	Leaving	Contacted Yes	Contacted No	Willing Yes	Willing No	Used Past 5 Days - Yes	Used Past 5 Days - No	People Contacted	Confident Strongly Agree	Confident Agree	Confident Disagree	Confident Strongly Disagree
Abbi Bowman	6/12/2016 9:00 AM	6/12/2016 4:00 PM	7.00	Lake Minocqua -- Stack's Bay Landing	10021427	10	5	7	17	24	0	5	19	55	24	0	0	0
Abbi Bowman	6/11/2016 9:00 AM	6/11/2016 4:00 PM	7.00	Lake Minocqua -- Stack's Bay Landing	10021427	26	5	8	23	31	0	8	23	89	29	2	0	0
Abbi Bowman	6/10/2016 12:30 PM	6/10/2016 2:30 PM	2.00	Lake Minocqua -- Stack's Bay Landing	10021427	5	1	2	4	6	0	2	4	13	6	0	0	0
Abbi Bowman	6/10/2016 6:45 AM	6/10/2016 12:00 PM	5.25	Boon Lake -- Horlag Park Access	10018664	7	4	5	6	11	0	1	10	22	11	0	0	0
Aubrey Nycz	6/12/2016 6:00 AM	6/12/2016 2:00 PM	8.00	Lake Nokomis -- Access off Hwy N	10018835	31	13	17	27	44	0	5	39	105	42	2	0	0
Aubrey Nycz	6/11/2016 6:00 AM	6/11/2016 2:00 PM	8.00	Lake Nokomis -- Access off Hwy N	10018835	55	10	14	51	65	0	4	61	140	65	0	0	0
Aubrey Nycz	6/10/2016 6:00 AM	6/10/2016 4:00 PM	9.50	Willow Flowage #1 -- Access - Off Willow Dam Rd - Near Dam	10018831	33	22	15	40	55	0	3	52	122	54	0	1	0
			<b>46.75</b>			<b>176</b>	<b>60</b>	<b>68</b>	<b>168</b>	<b>236</b>	<b>0</b>	<b>28</b>	<b>208</b>	<b>546</b>	<b>231</b>	<b>4</b>	<b>1</b>	<b>0</b>

**Total 46.75 LTE hours  
236 boats inspected  
546 people contacted**

**4th of July Landing Blitz Data**

Inspector Name(s)	Start Date	End Date	Paid Hours	Landing	Station ID	Entering	Leaving	Contacted Yes	Contacted No	Willing Yes	Willing No	Used Past 5 Days - Yes	Used Past 5 Days - No	People Contacted	Confident Strongly Agree	Confident Agree	Confident Disagree	Confident Strongly Disagree
Abbi Bowman	7/3/2016 7:00 AM	7/3/2016 3:00 PM	8.00	Boon Lake -- Hodag Park Access	10018668	22	12	18	20	34	0	8	26	75	28	6	0	0
Abbi Bowman	7/2/2016 8:00 AM	7/2/2016 3:00 PM	7.00	Lake Minocqua -- Stack's Bay Landing	10021427	32	14	20	26	46	0	13	33	123	40	6	0	0
Abbi Bowman	7/1/2016 6:30 AM	7/1/2016 1:30 PM	7.00	Lake Minocqua -- Stack's Bay Landing	10021427	18	3	11	10	21	0	7	14	51	19	2	0	0
Aubrey Nycz	7/4/2016 9:30 AM	7/4/2016 10:30 AM	1.00	Lake Nokomis -- Access off Hwy N	10018835	3	4	2	5	7	0	0	7	16	7	0	0	0
Aubrey Nycz	7/3/2016 6:00 AM	7/3/2016 2:00 PM	8.00	Lake Nokomis -- Access off Hwy N	10018835	74	9	24	59	83	0	5	78	194	83	0	0	0
Aubrey Nycz	7/2/2016 6:00 AM	7/2/2016 2:00 PM	8.00	Lake Nokomis -- Access off Hwy N	10018835	75	4	22	67	79	0	5	74	185	78	0	0	0
Aubrey Nycz	7/1/2016 10:00 AM	7/1/2016 2:00 PM	4.00	Willow Flowage #1 -- Access - Off Willow Dam Rd - Near Dam	10018831	3	5	1	7	8	0	1	7	18	8	0	0	0
Aubrey Nycz	7/1/2016 6:00 AM	7/1/2016 10:00 AM	4.00	Tomahawk Lake -- Access at Indian Mounds Campground	10018616	2	0	0	2	2	0	0	2	3	2	0	0	0
			<b>47.00</b>			<b>229</b>	<b>51</b>	<b>94</b>	<b>196</b>	<b>280</b>	<b>0</b>	<b>39</b>	<b>241</b>	<b>665</b>	<b>265</b>	<b>14</b>	<b>0</b>	<b>0</b>

**Total 47.00 LTE hours  
279 boats inspected  
665 people contacted**

Freight Packing List



WEB SITE: www.ups.com

DATE: 05/06/2016

469-16

2016  
Drain  
Campaign

SEER  
ILLINOIS ENTERPRISES  
Attention: SHIPPING  
315 LINCOLN CT  
FT COLLINS, CO 80524  
US  
Phone: 800-645-5983

CONSIGNEE  
WISCONSIN DNR  
Attention: AIS ICE PACKS  
3375 AIRPORT RD  
RHL1155  
RHINELANDER, WI 54501  
US

# OF PIECES	PKG TYPE	HM *	DESCRIPTION OF ARTICLES & SPECIAL MARKS	WEIGHT <UOM>	NMFC	CLASS	UNIT PRICE
2	Pallet		Ice/Gel Packs - Refreezable - 6 x 12 blue ice packs - AIS - 25/case. 2500 total	3100 LBS		60	0.00
2			<b>TOTALS:</b>	<b>3100</b>			

SHIPPED AS: 2 PALLET(S) AND 0 LOOSE

REFERENCE NUMBERS:

SHIPPER MEMO:



Order No: 547344  
Order Dt: 6/7/2016

Customer No: 209681

Order Entered By: CAMPBT  
Completed On: 06/07/2016 04:22:45PM

469-16

MICHELE SADAUSKAS (ONEIDA COUNTY COURTHOUSE 2ND FL.)  
1 S. ONEIDA AVE.  
RHINELANDER WI 54501

2016  
Landing Blitz

<u>Bin Number</u>	<u>Quantity</u>		<u>Publication</u>	Note: If the quantity shipped is zero it is because we are out of stock. Please reorder at a later date.
	<u>Ordered</u>	<u>Shipped</u>		
F3T03	50	50	WT-962 STOP AQUATIC HITCHHIKERS! (TOWEL) 250/BOX	
			SHIPPED AS ORDERED.	

## Checklist

### Draining Campaign "Ice Pack Giveaway" June 10<sup>th</sup> – 12<sup>th</sup>, 2016

*First, thank you for participating in the AIS Partnership's Draining Campaign! Your help at the boat landing is the most important and effective way to stop the spread of AIS.*

Our goal for the Draining Campaign is to make sure anglers know about Wisconsin's draining laws – what they are, why they're important, and some easy ways to comply. We'll focus on the two AIS prevention steps in **bold** below:

- INSPECT boats, trailers and equipment.
- REMOVE all attached aquatic plants and animals.
- **DRAIN all water** from boats, vehicles, equipment **including livewells and buckets containing fish.**
- **NEVER MOVE** plants or **live fish away from a waterbody.**
- DISPOSE of unwanted bait in the trash
- BUY minnows from a Wisconsin bait dealer. Use leftover minnows only under certain conditions\*

\*You may take leftover minnows away from any state water and use them again on that same water. You may use leftover minnows on other waters only if no lake or river water or other fish were added to their container.

While you're at the landing, you'll share the message and materials below with anglers to encourage them to make draining their livewells and buckets before they leave part of their regular fishing routine. You can learn more about how this campaign came about and the rationale by checking out our Executive Summary online at: [dnr.wi.gov/lakes/invasives](http://dnr.wi.gov/lakes/invasives)

#### Event Message

---

There are a few key messages to share with every angler you talk to before they leave.

- **What:** Before leaving the water, drain your livewells or buckets containing your catch. State law to prevent the spread of aquatic invasive species prohibits the transport of live fish (i.e. fish in water) and water from a natural waterbody.
- **Why:** Small invasive species like zebra mussel larvae, spiny water fleas and fish diseases spread through water on boats or equipment. These can seriously harm fishing, lake access, and local economies.
- **How:** You can keep your catch fresh on the ride home by using ice. This is not required, but it's a safe, legal, (and many say better tasting) alternative to water.

#### What to bring to the landing

---

- **Ice packs (WY-003):** Hand these out to anglers! The 6x12" gel packs are printed with our draining message. They can be given away as-is, or you can freeze them beforehand and bring them to the



landing in a cooler. The packs freeze solid to avoid puncture by fish spines, and are rated non-toxic and safe for use in keeping perishables cold.

- **Fliers (WY-002):** To reinforce your conversation, hand a flier out with each ice pack to provide anglers with additional information on good reasons to drain and ice their catch.
- **AIS materials for non-anglers:** Given the high demand for ice packs and specialized nature of this campaign, we ask that you do NOT give any ice packs or "Drain your Livewell" materials to non-anglers. You can view and order AIS publications for other lake or river users here: <http://dnr.wi.gov/topic/Invasives/documents/PubCatalogue.pdf>
- **Posters (WY-001) *Optional*:** In advance of the event, your local AIS Coordinator may ask for help posting signs on ice chests at local bait shops and convenience stores that remind anglers of the draining law.

## FAQs

---

In addition to possible confusion about the draining law, anglers you meet at the landing will have different habits for keeping their fish fresh and varied knowledge about how AIS spread. Some may feel strongly that it's best to take their catch home alive, and others may already prefer to put their catch on ice even if they don't know the AIS prevention laws. As you say hello and start chatting about the fishing or the event message, listen for their concerns to consider what other information they may need. Several common Q&A's are included below to help you get started. Your County AIS Coordinator can help answer others that arise.

### ***Is the DNR saying I have to buy ice?***

No, you do *not* have to transport your catch on ice. This is just a suggestion to keep your catch fresh on the way home after you've drained your livewell or bucket.

### ***What's the harm of draining my livewell at home?***

Transporting live fish and/or lake/river water is illegal in Wisconsin. If you are stopped by a warden or other law enforcement officer while you are transporting these, you could get a ticket.

### ***What is considered a live fish? What if it's still flopping?***

Once your fish is out of water, it is not considered alive for legal purposes, even if it's still moving.

### ***Why do you say ice is better than water for keeping fish fresh?***

In addition to preventing the spread of AIS and a possible ticket, keeping fish on ice stops any decay and keeps them fresh and delicious. Some anglers believe that by keeping your catch in a small amount of water, the low oxygen and buildup of fish toxins changes the flavor of the fish for the worse.

### ***I like to clean my fish as soon as they're killed. Why can't we have a cleaning station here at the landing?***

The cost of maintaining a cleaning station is usually prohibitive.

### ***What else should I drain besides livewells and buckets?***

Water should also be drained from your bilge, motors and all equipment before you leave the landing.

### ***Even if I do all this, some water is left behind. How do I take care of that?***

If you know you're going to a different waterbody in less than 5 days, you can disinfect your boat with a spray of 1 Tablespoon of bleach per gallon of water, keeping your boat wet with the solution for 10 minutes, including inside your livewell. Alternatively, letting your boat dry for 5 days or more before the next use should kill most AIS on board. Neither of these steps is required by law, but they are strongly recommended for anyone at "high risk" of spreading invasive species— i.e. anyone traveling between different water bodies in less than 5 days.

***Aren't geese and ducks just going to move AIS anyway?***

Fortunately, monitoring has confirmed that birds aren't moving AIS. In a combined effort, WDNR and the University of Wisconsin have surveyed 450 lakes, and *none* of the lakes with wilderness access (i.e. accessible to birds but not people) had AIS present.

***What do the invasive species that travel in water do to a lake?***

- Zebra mussels** – These filter feeders increase the water clarity, resulting in increased plant growth. The weeds interfere with boating, swimming, and can make it harder for larger fish to find their prey. Zebra mussels can also ruin docks, boats, and intake valves – requiring expensive cleaning – and cover beaches and lake bottoms with sharp shells that cut feet and carry bacteria.
- Spiny waterfleas** – These predators eat smaller zooplankton (planktonic animals), including Daphnia. This puts them in direct competition with juvenile fish for food. Young fish have trouble eating these waterfleas due to their long, spiny tails. The spiny and fishhook water fleas produce rapidly through parthenogenesis, commonly known as asexual reproduction, which means that no males are required and populations can explode in number.
- Fish disease** – The virus Viral Hemorrhagic Septicemia (VHS) can survive in water for 14 days after it is shed from a fish and has caused large fish kills in lakes Michigan, Huron, St. Clair, Erie, and Ontario and the St. Lawrence River. VHS was detected for the first time in 2007 in fish from Wisconsin waters of the Lake Winnebago System and Lake Michigan, and in 2009 in Lake Superior. To prevent this and other lethal fish diseases from spreading between waterbodies, water should not be transported.



## Jonna Jewell

---

**From:** Michele Sadauskas  
**It:** Monday, May 02, 2016 10:45 AM  
**To:** Jonna Jewell  
**Subject:** FW: SIGN UP for ice packs and golf towels  
**Attachments:** image001.jpg; image002.jpg

X

**From:** Nancy Sattler [mailto:sattlernancy@gmail.com]  
**Sent:** Friday, April 29, 2016 10:55 AM  
**To:** Michele Sadauskas  
**Subject:** Re: SIGN UP for ice packs and golf towels

Good morning Michele.

Moen Lake Chain would like ice packs and towels please. We are at the launch every weekend through September.

On Apr 29, 2016 10:46 AM, "Michele Sadauskas" <[msadauskas@co.oneida.wi.us](mailto:msadauskas@co.oneida.wi.us)> wrote:

Good morning everyone!

In the past we have provided lake groups with *AIS-messaged towels and ice packs*.

This year the *Draining Campaign* will be held on June 10<sup>th</sup> - 12<sup>th</sup>. If your group will be inspecting boats on any day of this weekend, and are interested in receiving **ice packs** to distribute, please let me know.

The *Landing Blitz* will occur from July 1<sup>st</sup> through July 3<sup>rd</sup>. If your group will be inspecting boats on any day of this weekend, and are interested in receiving **towels** to distribute, please let me know.

**Please reply to this email by Wednesday, May 4, 12:00 p.m.** to let me know what event(s) your group will be participating in and the materials you need.

Any questions, don't be shy! Have a great weekend ☺

## Jonna Jewell

---

**From:** Michele Sadauskas  
**Date:** Monday, May 02, 2016 10:34 AM  
**To:** Jonna Jewell  
**Subject:** FW: SIGN UP for ice packs and golf towels  
**Attachments:** image001.jpg; image002.jpg

Three Lakes Waterfront Association

**From:** Robert Agen [mailto:agenrobert@gmail.com]  
**Sent:** Friday, April 29, 2016 11:10 AM  
**To:** Michele Sadauskas  
**Subject:** Re: SIGN UP for ice packs and golf towels

Michele, please put the TLWA down for both as we will be inspecting boats both weekends.

Bob Agen

On Fri, Apr 29, 2016 at 10:46 AM, Michele Sadauskas <[msadauskas@co.oneida.wi.us](mailto:msadauskas@co.oneida.wi.us)> wrote:

Good morning everyone!

In the past we have provided lake groups with *AIS-messaged towels and ice packs*.

This year the *Draining Campaign* will be held on June 10<sup>th</sup> - 12<sup>th</sup>. If your group will be inspecting boats on any day of this weekend, and are interested in receiving **ice packs** to distribute, please let me know.

The *Landing Blitz* will occur from July 1<sup>st</sup> through July 3<sup>rd</sup>. If your group will be inspecting boats on any day of this weekend, and are interested in receiving **towels** to distribute, please let me know.

**Please reply to this email by Wednesday, May 4, 12:00 p.m.** to let me know what event(s) your group will be participating in and the materials you need.

Any questions, don't be shy! Have a great weekend ☺



## Jonna Jewell

---

**From:** Michele Sadauskas  
**It:** Monday, May 02, 2016 10:30 AM  
**To:** Jonna Jewell  
**Subject:** FW: SIGN UP for ice packs and golf towels  
**Attachments:** image001.jpg; image002.jpg

And more....

**From:** John Hasler [mailto:drduck.hasler@gmail.com]  
**Sent:** Friday, April 29, 2016 11:34 AM  
**To:** Michele Sadauskas  
**Subject:** Re: SIGN UP for ice packs and golf towels

Butternut Lake could user ice packs and towels.

On Apr 29, 2016 11:46 AM, "Michele Sadauskas" <[msadauskas@co.oneida.wi.us](mailto:msadauskas@co.oneida.wi.us)> wrote:

Good morning everyone!

In the past we have provided lake groups with *AIS-messaged towels and ice packs*.

This year the *Draining Campaign* will be held on June 10<sup>th</sup>- 12<sup>th</sup>. If your group will be inspecting boats on any day of this weekend, and are interested in receiving **ice packs** to distribute, please let me know.

The *Landing Blitz* will occur from July 1<sup>st</sup> through July 3<sup>rd</sup>. If your group will be inspecting boats on any day of this weekend, and are interested in receiving **towels** to distribute, please let me know.

**Please reply to this email by Wednesday, May 4, 12:00 p.m.** to let me know what event(s) your group will be participating in and the materials you need.

Any questions, don't be shy! Have a great weekend ☺

## Jonna Jewell

---

**From:** Michele Sadauskas  
**Date:** Monday, May 02, 2016 10:30 AM  
**To:** Jonna Jewell  
**Subject:** FW: SIGN UP for ice packs and golf towels  
**Attachments:** image001.jpg; image002.jpg

f

Minocqua Lake Association

---

**From:** Sally Murwin [mailto:niwrum@charter.net]  
**Sent:** Friday, April 29, 2016 11:49 AM  
**To:** Michele Sadauskas  
**Subject:** Re: SIGN UP for ice packs and golf towels

Hi Michele - we will do both - 3 boat landings - twm. hall landing, thirsty whale and WVIC dam landing. Thanks, Sally

On Apr 29, 2016, at 10:46 AM, Michele Sadauskas <[msadauskas@co.oneida.wi.us](mailto:msadauskas@co.oneida.wi.us)> wrote:

Good morning everyone!

In the past we have provided lake groups with *AIS-messaged towels and ice packs*.

This year the *Draining Campaign* will be held on June 10<sup>th</sup>- 12<sup>th</sup>. If your group will be inspecting boats on any day of this weekend, and are interested in receiving **ice packs** to distribute, please let me know.

The *Landing Blitz* will occur from July 1<sup>st</sup> through July 3<sup>rd</sup>. If your group will be inspecting boats on any day of this weekend, and are interested in receiving **towels** to distribute, please let me know.

**Please reply to this email by Wednesday, May 4, 12:00 p.m.** to let me know what event(s) your group will be participating in and the materials you need.

Any questions, don't be shy! Have a great weekend ☺



*Michele*

Michele Sadauskas  
AIS Coordinator  
Oneida County Land & Water Conservation  
Oneida County Courthouse, 2nd floor  
PO Box 400  
Rhinelander, WI 54501  
Phone: 715-369-7835  
Fax: 715-369-6268  
[msadauskas@co.oneida.wi.us](mailto:msadauskas@co.oneida.wi.us)  
[Like Us on Facebook](#)

Sally Murwin  
[niwrum@charter.net](mailto:niwrum@charter.net)  
H -715-356-1149  
C-715-499-2837



## Jonna Jewell

---

**From:** Michele Sadauskas  
**Date:** Monday, May 02, 2016 10:23 AM  
**To:** Jonna Jewell  
**Subject:** FW: SIGN UP for ice packs and golf towels  
**Attachments:** image001.jpg; image002.jpg

Seems like towels only.

**From:** Karyl Rosenberg [mailto:karylrosenberg@gmail.com]  
**Sent:** Saturday, April 30, 2016 8:20 AM  
**To:** Michele Sadauskas  
**Subject:** Re: SIGN UP for ice packs and golf towels

Hi Michele-

We will do the landing blitz July 1-3. Please put aside 10 towels for Tom Doyle Lake. I'll stopover to pick them up between May 19 and June 4 to pick them up and visit. It was nice to see Sandy Wickman at the WSST conference. We'll give the Friend of Science one more try next year!

Happy spring-see you soon-  
Karyl

On Fri, Apr 29, 2016 at 10:46 AM, Michele Sadauskas <[msadauskas@co.oneida.wi.us](mailto:msadauskas@co.oneida.wi.us)> wrote:

Good morning everyone!

In the past we have provided lake groups with *AIS-messaged towels and ice packs*.

This year the *Draining Campaign* will be held on June 10<sup>th</sup>- 12<sup>th</sup>. If your group will be inspecting boats on any day of this weekend, and are interested in receiving **ice packs** to distribute, please let me know.

The *Landing Blitz* will occur from July 1<sup>st</sup> through July 3<sup>rd</sup>. If your group will be inspecting boats on any day of this weekend, and are interested in receiving **towels** to distribute, please let me know.

**Please reply to this email by Wednesday, May 4, 12:00 p.m.** to let me know what event(s) your group will be participating in and the materials you need.

Any questions, don't be shy! Have a great weekend ☺

**Jonna Jewell**

---

**From:** Michele Sadauskas  
**Sent:** Monday, May 02, 2016 10:27 AM  
**To:** Jonna Jewell  
**Subject:** FW: Towels and ice packs

X

-----Original Message-----

From: ggschult@gmail.com [mailto:ggschult@gmail.com]  
Sent: Friday, April 29, 2016 4:35 PM  
To: Michele Sadauskas  
Subject: Towels and ice packs

Hi Tom Schult Manson lake landing watch last summer I handed out many towels and ice packs people were very positive could I please get more thanks Tom Schult Manson lake association 7155513369

Sent from my iPad



## Jonna Jewell

---

**From:** Michele Sadauskas  
**Sent:** Monday, May 02, 2016 10:19 AM  
**To:** Jonna Jewell  
**Subject:** FW: SIGN UP for ice packs and golf towels



Both events, Pelican Lake ☺

---

**From:** Jean Roach [mailto:jmroach@me.com]  
**Sent:** Saturday, April 30, 2016 10:09 AM  
**To:** Michele Sadauskas  
**Cc:** Lud Yvonne Lodholz  
**Subject:** Re: SIGN UP for ice packs and golf towels

Hi Michele,

First, congrats on your new job. I say that with mixed feelings because you've been a terrific AIS Coordinator and you'll be missed. On the other hand, County Conservation Director is very important work and I know you'll do a terrific job. From this e-mail it looks like you haven't transitioned to the new position yet; when does that happen?

Lud is on the road this week so I'll answer for Pelican. We would like materials to participate in both events. We're a busy lake so whatever you can give us we'll be able to distribute.

Unfortunately, we lost 2 of our experienced landing monitors. Sadly, Len passed away suddenly a few months ago and Andy has to have foot surgery. We have hired an Elcho H.S. student, Everett Wagner, who will be at the training session Thursday. We may have a second hire, another Elcho student and he may be at the training session. We'll let you know as soon as possible.

Speaking of the training session, it's a terrific plan to try it as a hands-on experience at the boat landing. I'll be interested to hear how it goes. Good luck.

Jean

On Apr 29, 2016, at 9:46 AM, Michele Sadauskas <[msadauskas@co.oneida.wi.us](mailto:msadauskas@co.oneida.wi.us)> wrote:

Good morning everyone!

In the past we have provided lake groups with *AIS-messaged towels and ice packs*.

This year the *Draining Campaign* will be held on June 10<sup>th</sup>- 12<sup>th</sup>. If your group will be inspecting boats on any day of this weekend, and are interested in receiving **ice packs** to distribute, please let me know.

The *Landing Blitz* will occur from July 1<sup>st</sup> through July 3<sup>rd</sup>. If your group will be inspecting boats on any day of this weekend, and are interested in receiving **towels** to distribute, please let me know.

**Please reply to this email by Wednesday, May 4, 12:00 p.m.** to let me know what event(s) your group will be participating in and the materials you need.

Any questions, don't be shy! Have a great weekend ☺

## Clean Boats, Clean Waters Special Project 2016

Location:

**Watercraft Inspection Efforts** | **Boater Statistics** | **Landings** | **Download**

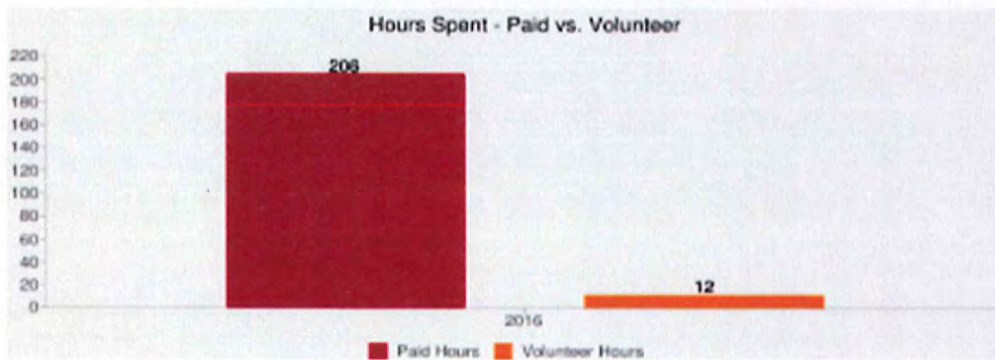
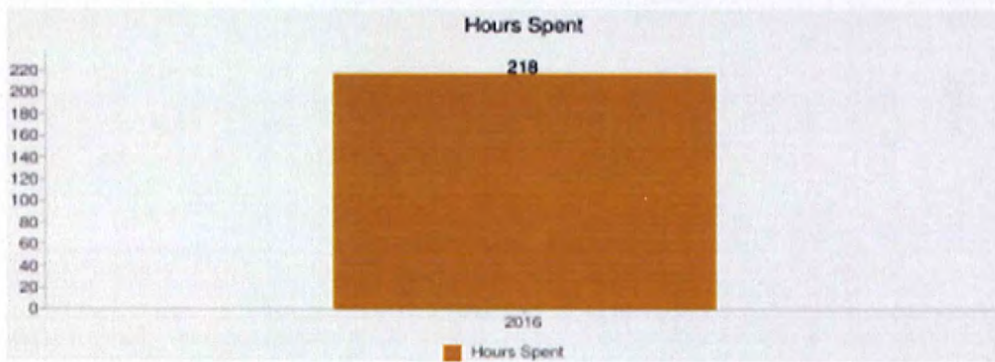
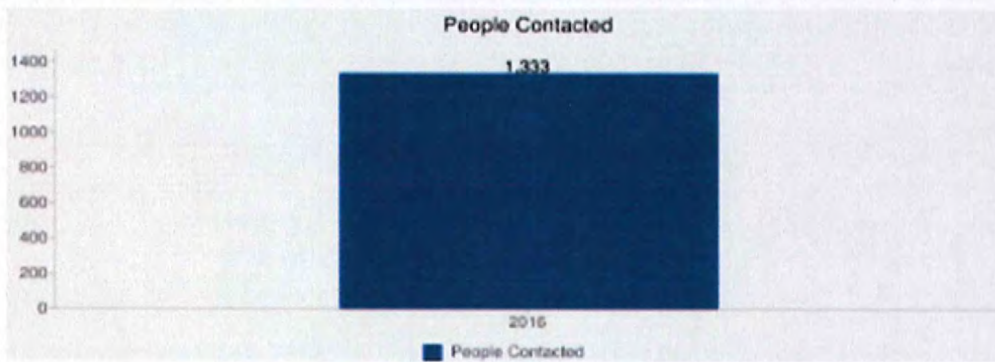
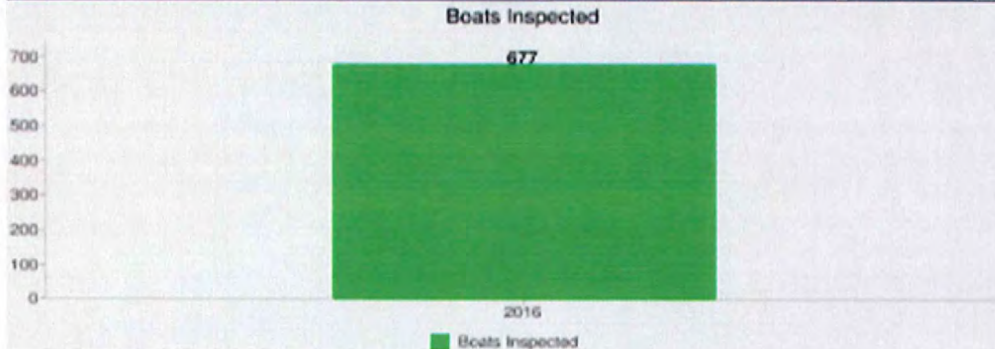
[All Questions/Full Screen](#) | [To Excel](#)

<a href="#">&lt; First</a>		<a href="#">&lt; Prev</a>	Page 2 of 2	<a href="#">Next &gt;</a>	<a href="#">Last &gt;</a>
Start Date	Landing	Inspector Name(s)	Hours Spent		
6/19/2016 9:00 AM	Lake Michigan -- Access - Seagull Marina Two Rivers	Jasmine Medukas	4		
6/19/2016 8:00 AM	Lake Onalaska -- Upper French Island Spillway Landing	Shelby Roberts	4		
6/19/2016 7:00 AM	Lake Mendota -- Warner Park	James Johnson_0	4		
6/19/2016 6:00 AM	Lake Ripley -- Access - Nr Island Ln	ALISON KUHNE	4		
6/18/2016 1:00 PM	Rock River -- Access at State Hwy 26	ALISON KUHNE	4		
6/18/2016 1:00 PM	Madeline Lake -- Access	Abbi Bowman	7		
6/18/2016 12:00 PM	Mississippi River -- Trempealeau Landing	Shelby Roberts	4		
6/18/2016 8:00 AM	Trempealeau River -- Perrot State Park	Shelby Roberts	4		
6/17/2016 1:30 PM	Green Lake -- Deacon Mills Park (Near Park Drive)	Jasmine Wyant	4		
6/17/2016 8:30 AM	Mississippi River -- Green Island Ramp	Shelby Roberts	4		
6/17/2016 6:30 AM	Lake Minocqua -- Stack's Bay Landing	Aubrey Nycz	6		
<a href="#">&lt; First</a>		<a href="#">&lt; Prev</a>	Page 2 of 2	<a href="#">Next &gt;</a>	<a href="#">Last &gt;</a>

### Clean Boats, Clean Waters Special Project 2016

Location:

**Watercraft Inspection Efforts** | **Boater Statistics** | **Boater Travel** | **Landings** | **Download**





2016 CBCW Behavior Study Data

Inspector Name(s)	Start Date	End Date	Paid Hours	Landing	Station ID	County	Entering	Leaving	Contacted Yes	Contacted No	Willing Yes	Willing No	Used Past 5 Days - Yes	Used Past 5 Days - No	People Contacted	Confident Strongly Agree	Confident Agree	Confident Disagree	Confident Strongly Disagree
Abbi Bowman	6/18/2016 1:00 PM	6/18/2016 4:00 PM	7	Madelaine Lake -- Access	10018920	Oneida	10	14	11	16	27	0	9	18	70	12	0	0	0
Aubrey Ivcz	6/17/2016 6:30 AM	6/17/2016 12:30 PM	6	Lake Minocqua -- Stack's Bay Landing	10021427	Oneida	20	3	7	16	23	0	3	20	47	0	0	0	0
			<b>13</b>				<b>30</b>	<b>17</b>	<b>18</b>	<b>32</b>	<b>50</b>	<b>0</b>	<b>12</b>	<b>38</b>	<b>117</b>	<b>12</b>	<b>0</b>	<b>0</b>	<b>0</b>

**Total**  
**13** LTE hours  
**77** boats inspected  
**117** people contacted

# CBCW Boater Behavior Study

Steph Boismenu

---

**From:** McFarlane, Erin <Erin.McFarlane@uwsp.edu>  
**Sent:** Monday, June 06, 2016 2:15 PM  
**To:** Steph Boismenu  
**Subject:** FW: CBCW Boater Behavior Study - North Central Landing List  
**Attachments:** image001.emz; image002.png  
  
**Importance:** High

**From:** McFarlane, Erin  
**Sent:** Wednesday, May 11, 2016 3:05 PM  
**To:** Michele Sadauskas <msadauskas@co.oneida.wi.us>; cahigl@co.vilas.wi.us; johnpreuss@frontier.com; Zach Wilson <zach@ironcountywi.org>  
**Cc:** jeremy.bates@wisconsin.gov  
**Subject:** CBCW Boater Behavior Study - North Central Landing List  
**Importance:** High

Hi Cathy, Michele, Zach, & John,

As I shared at the AIS Coordinators meeting this spring, we're planning to continue the CBCW Boater Behavior project again this year. This project allows us to continue adding data on the prevention steps taken to our long term data points and, in turn, decrease the amount of data we ask our CBCW citizen inspectors to collect and report. You're receiving this message because we need **your help in finding individuals who can collect the data** at the 5 landings within your study area. I would like to have these individuals be professionals, as opposed to citizens, so there will not be any confusion regarding the different data forms and project.

Below are the details on how data collection should be conducted for this study, as well as the landing list. To help ensure the inspectors who are collecting data for the Boater Behavior Study understand the data collection process, and to cut down on any confusion, there will be a **conference call on "How to Collect Data for the CBCW Boater Behavior Study" on Monday, June 6<sup>th</sup>** to explain these details again. **Please let me know by May 24<sup>th</sup> if you or the individuals who will be helping with the study will be able to participate.** I will look for an additional/different date if needed.

Please check out the instructions below, and let me know if you are able to assist with this study. Thanks very much for the consideration!

Erin

## **How to Collect Data for the CBCW Boater Behavior Study:**

The five landings below have been randomly selected as the data collection sites in the Northwest study area. Each landing has been randomly assigned a day of the week (Friday, Saturday, or Sunday) on which the data needs to be collected, and five specific weekends during which data collection can take place: June 17-19, June 24-26, July 15-17, July 29-31, and August 12-14. (Holidays and special events should be avoided as we want to collect data on a "typical" summer weekend.) Please **select one of the six dates** listed after the landings in the table below to go out and collect data. If weather causes the data to have to be collected all in one weekend, that's ok – but it is important that the data be collected on at least one of the dates specified for each landing.

Inspectors should only spend **4 hours collecting data at each landing**. To maintain the study integrity and data accuracy, it is very important that each inspector collect data at each landing in a 4 hour block, so please emphasize this fact to all individuals involved with the data collection for this project. It's not necessary for the same person to collect data at all the landing locations. If weather or some other complication causes boat traffic to be lower than usual at the landing, the inspector can choose another date listed in the table and collect data for another 4 hour block.

Attached is the Boater Behavior study data form (titled "Watercraft Inspection Special Project Report"). I suspect that many of you are familiar with this form, but please contact me with any questions. No data entry is required for this study – instead, datasheets should be **sent to me by Sept. 9<sup>th</sup>**.

North Central Landings	County	Data Collect (Choose 1 of the each landing. Collect dates only if weather caused landing traffic to be low)
Lake Minocqua - Stacks Bay	Oneida	
Cedar Lake – East Star Lake Campground (10020344)	Vilas	
Madeline Lake	Oneida	
Lake Mohawksin - Lemay Forestry Center	Lincoln	
Cedar Lake- near the Iron / Vilas Border	Iron	

Erin McFarlane



Statewide CBCW Educator  
University of Wisconsin - Extension Lakes  
phone: 715-346-4978  
e-mail: [erin.mcfarlane@uwsp.edu](mailto:erin.mcfarlane@uwsp.edu)

University of Wisconsin - Stevens Point  
College of Natural Resources, Rm 212  
800 Reserve Street  
Stevens Point, WI 54481

Check us out on [Facebook!](#)

*An EEO/AA employer, University of Wisconsin Stevens Point and Extension provides equal opportunities in employment and programming, including Title IX and American with Disabilities (ADA) requirements. La Universidad de Wisconsin-Extensión, un empleador con igualdad de oportunidades y acción afirmativa (EEO/AA), proporciona igualdad de oportunidades en empleo y programas, incluyendo los requisitos del Título IX (Title IX) y de la Ley para Americanos con Discapacidades (ADA).*

June 6 1:30 p.m.

Michele Sadauskas

Boater  
Behavior  
Study

**From:** McFarlane, Erin <Erin.McFarlane@uwsp.edu>  
**Sent:** Thursday, June 02, 2016 8:05 AM  
**To:** 'dferris@burnettcounty.org'; Passint, Whitney; Titus Seilheimer (tseilheimer@aqua.wisc.edu); bmorris@burnettcounty.org; lburns@co.washburn.wi.us; pat.brown@sawyercountygov.org; jeremy.bates@wisconsin.gov; schauer.diane@co.calumet.wi.us; Andrew Teal; Zach Wilson; Michele Sadauskas; cahigl@co.vilas.wi.us; johnpreuss@frontier.com; scaven@wisconsinrivers.org; Bradley.Steckart@co.washington.wi.us; Scherer, Jeanne S - DNR (Jeanne.Scherer@wisconsin.gov); 'susan.graham@wisconsin.gov'; 'Jopke@co.dane.wi.us'; Scott Goodwin; timberlandinvasives@outlook.com; Lutzke, Krista (klutzke@co.door.wi.us); Kari Hagenow; Chris Hamerla (chris.hamerla@goldensandsrkd.org); Amy Thorstenson; krista.kamke@goldensandsrkd.org; revans@co.adams.wi.us  
**Cc:** robert.wakeman@wisconsin.gov  
**Subject:** June 6th Conference Call: Boater Behavior Study Data Collection  
**Attachments:** 3200120a\_fillExt.pdf  
**Importance:** High

Good morning everyone!

For those of you who I have contacted about participating in the **Boater Behavior Study** this summer, there will be a conference call on **Monday, June 6<sup>th</sup> at 1:30pm** on [how to collect data for the study](#). While I have already emailed instructions, I think discussing the process will help any questions or confusion arise now instead of during the study. The call will be most beneficial for the folks who will actually be doing the data collection, so please share this information with your interns, LTEs, or others who are assisting. If the data collectors are not able to participate, please join us yourself if possible so that you may pass this information on to them.

Attached is the data sheet that will be used for the study. Please let me know if you have any questions in the meantime. See below on how to join the call.

Call-in information

Dial: 1-855-947-8255  
Passcode: 28353#

Thanks very much!

Erin

*Erin McFarlane*  
Statewide CBCW Educator  
University of Wisconsin - Extension Lakes  
phone: 715-346-4978  
e-mail: [erin.mcfarlane@uwsp.edu](mailto:erin.mcfarlane@uwsp.edu)

University of Wisconsin - Stevens Point  
College of Natural Resources, Rm 212  
800 Reserve Street





# CBCW Behavior Study

June 6, 2016

**Steph's notes regarding 2016 CBCW Boat Behavior Study conference call with Erin McFarlane:**

- Boater Behavior Study – formerly known as Special Project
- The purpose is to obtain specific data about boaters behavior
- **Use the special inspection form # 3200-120A, not our usual form #3200-120**
- We need to spend 4 hours at Stacks Bay landing on 6 selected Fridays (see dates below) and 4 hours at Madeline landing on one of 6 selected Saturdays (see dates below).
- If weather (pouring rain) or other conditions cause landing traffic to be lower than usual, pick a different day!
- We do not need to notify Erin of which landing or date we are monitoring – as long as it's one of the 6 optional dates.
- Contact goal: hopes to reach at least 10 people, but is not a big issue.
- Data Entry: we are <sup>not</sup> entering the data into SWIMS. Total the columns and either scan and email to Erin or snail mail to her. Make sure we keep a copy for our records.
- Due to Erin by September 9<sup>th</sup>.
- **IMPORTANT NOTES:** Because this is a statewide study to obtain boater behavior, **do not:**
  - Lead or prompt boaters to answering the question. If boater doesn't mention steps, don't lead them on.
  - Ask boater for specific AIS steps such as "what do you do to prevent AIS"
  - However, do use it as an educational opportunity.

**Stacks Bay: Friday June 17, June 24, July 15, July 29, August 12, August 19**

**Madeline: Saturday June 18, June 25, July 16, July 30, August 13, August 20**

**2G. LWCD will perform at least 625 CBCW hours. In 2015, 92% of CBCW inspections occurred at lakes > 500 acres. In 2016, at least 85% of inspections will occur on lakes > 500 acres. Additionally, LWCD will perform 20% of inspections at Stacks Bay Landing on Lake Minocqua (AIS Source Water). Data to be entered into SWIMS. (Costs associated with 4A)**

From May 13, 2016 to September 24, 2016, the AIS Team conducted 683 hours of CBCW watercraft inspections. Boismenu completed 9.25 hours, Bowman – 240 hours, Nycz – 281.75 and Williams – 152 hours. Most of these hours were spent at busy landings, lakes >500 acres, or at lakes that had Eurasian water milfoil (EWM) or Curly leaf pondweed (CLP). While at boat landings, they monitored for invasive species along the shoreline, docks, and/or shallows of the lake. Collected data was entered into SWIMS.

CBCW hours: 683  
 Boats inspected: 4,290  
 People contacted: 6,142  
 Waterbodies visited: 19  
 Boat landings visited: 22  
 Percentage of hours at lakes > 500 acres: 97%  
 Percentage of hours at Stacks Bay landing: 28%

Boat Landings Visited in 2016	Acreage	Hours at Each Land
• Boom Lake/Rhineland Flowage -- Hodag Park	1,372	111.00
• Buckskin Lake	642	1.50
• Clear Lake -- Camp Road	873	17.75
• Crescent Lake -- North End Lake US Hwy 8	616	17.50
• Katherine Lake	524	7.75
• Kawaguesaga Lake -- Dam Road - Boat Landing	700	10.50
• Lake Minocqua -- Park St & Menominee St	1,339	1.00
• Lake Minocqua -- Stacks Bay Landing	1,339	140.00
• Lake Nokomis -- Hwy N	2,274	181.25
• Lake Nokomis -- Nokomis Drive	2,274	2.75
• Little Bearskin Lake	184	1.00
• Madeline Lake	172	11.00
• North Nokomis Lake	470	8.00
• Oneida Lake -- Alpine Resort Private Access	255	3.00
• Pickerel Lake -- End of Pinewood Dr	581	22.75
• Rainbow Reservoir -- Cth D	3,153	16.00
• Sand Lake -- Cth D	547	39.25
• Squaw Lake -- W Squaw Lake Rd	736	1.50
• Squirrel Lake -- Kobart Rd	1,309	1.25
• Tomahawk Lake -- Coffen Ln off Hwy 47	3,462	2.00
• Tomahawk Lake -- Indian Mounds Campground	3,462	25.75
• Willow Flowage #1 -- Willow Dam Rd - Near Dam	4,217	60.50
		Total Hours 683.00

Some mileage was incurred for the above projects (Tab 4A and Appendix E).

2016 Clean Boats, Clean Water Watercraft Inspections Data

Oneida County Boat Landings Visited by the AIS Team in 2016															
	Acres	Hours	Boats Entering	Boats Leaving	Contacted Yes	Contacted No	Willing Yes	Willing No	Used Fuel \$ Days - Yes	Used Fuel \$ Days - No	People Contacted	Confident Strongly Agree	Confident Agree	Confident Disagree	Confident Strongly Disagree
1 Boom Lake/Rhineland Flowage -- Hodag Park	1372	111.00	255	118	149	224	373	0	72	299	831	339	33	0	0
2 Buckskin Lake	642	1.50	0	1	0	1	1	0	0	1	3	1	0	0	0
3 Clear Lake -- Nr Camp Road	873	17.75	21	6	15	12	27	0	5	22	69	27	0	0	0
4 Crescent Lake -- North End Lake US Hwy 8	616	17.50	23	16	21	18	39	0	8	31	81	36	3	0	0
5 Katherine Lake	524	7.75	15	7	5	17	22	0	5	17	79	18	4	0	0
6 Kawaguesaga Lake -- Dam Road - Boat Landing	700	10.50	1	2	1	2	3	0	0	3	7	3	0	0	0
7 Lake Minocqua -- Park St & Menominee St	1339	1.00	1	0	0	1	1	0	0	1	2	1	0	0	0
8 Lake Minocqua -- Stack's Bay Landing	1339	140.00	372	193	264	301	565	0	116	430	1570	513	52	0	0
9 Lake Nokomis -- Hwy N	2274	181.25	624	256	359	597	885	0	76	799	1936	854	15	1	0
10 Lake Nokomis -- Nokomis Drive	2274	2.75	26	0	2	24	26	0	7	19	49	26	0	0	0
11 Little Bearskin Lake	184	1.00	1	0	1	0	1	0	0	1	2	1	0	0	0
12 Madeline Lake	172	11.00	13	14	14	16	30	0	10	20	83	15	0	0	0
13 North Nokomis Lake	470	8.00	26	15	16	25	41	0	3	38	102	33	8	0	0
14 Oneida Lake -- Alpine Resort Private Access	255	3.00	0	15	5	10	15	0	0	15	31	15	0	0	0
15 Pickerel Lake -- End of Pinewood Dr	581	22.75	29	22	23	28	51	0	16	35	116	45	6	0	0
16 Rainbow Reservoir -- Cth D	3153	16.00	28	20	9	39	48	0	4	44	87	48	0	0	0
17 Sand Lake -- Cth D	547	39.25	87	66	90	63	153	0	40	113	397	139	14	0	0
18 Squaw Lake -- Nr Squaw Lake Rd	736	1.50	0	0	0	0	0	0	0	0	0	0	0	0	0
19 Squirrel Lake -- Kobart Rd	1309	1.25	0	1	1	1	1	0	0	1	3	1	0	0	0
20 Tomahawk Lake -- Coffin Ln Off Hwy 47	3462	2.00	23	0	1	13	23	0	1	22	41	23	0	0	0
21 Tomahawk Lake -- Indian Mounds Campground	3462	25.75	46	27	10	63	73	0	3	70	246	58	15	0	0
22 Willow Flowage #1 -- Willow Dam Rd - Near Dam	4217	60.50	124	81	55	139	194	0	23	169	407	181	11	2	0
<b>Totals</b>			<b>1715</b>	<b>860</b>	<b>1041</b>	<b>1593</b>	<b>2572</b>	<b>0</b>	<b>389</b>	<b>2150</b>	<b>6142</b>	<b>2377</b>	<b>161</b>	<b>3</b>	<b>0</b>

CBCW Hours at Waterbodies > 500 Acres		
	Acres	Hours
Boom Lake/Rhineland Flowage	1372	111.00
Buckskin Lake -- Access	642	1.50
Clear Lake -- Access at the End Of Clear Lake Rd	873	17.75
Crescent Lake -- Access at North End Lake US Hwy 8	616	17.50
Katherine Lake -- Access	524	7.75
Kawaguesaga Lake -- Dam Road - Boat Landing	700	10.50
Lake Minocqua -- Park St & Menominee St	1339	1.00
Lake Minocqua -- Stack's Bay Landing	1339	140.00
Lake Nokomis -- Access off Hwy N	2274	181.25
Lake Nokomis -- Nokomis Drive	2274	2.75
Pickerel Lake -- Access at End Of Pinewood Dr	581	22.75
Rainbow Reservoir -- Access at Cth D	3153	16.00
Sand Lake -- Access at Cth D	547	39.25
Squaw Lake -- Access Nr W Squaw Lake Rd	736	1.50
Squirrel Lake -- Access Off Kobart Rd	1309	1.25
Tomahawk Lake -- Coffin Ln Off Hwy 47	3462	2.00
Tomahawk Lake -- Access Indian Mounds Campground	3462	25.75
Willow Flowage #1 -- Access Willow Dam Rd Near Dam	4217	60.50
<b>Total CBCW hours at lakes &gt; 500 acres</b>		<b>660.00</b>

CBCW Data

CBCW inspections completed from 5/13/16 to 9/24/16

Boat Landings Visited 22  
 Lakes Visited 19  
 Boats Inspected 4,290  
 People Contacted 6,142  
 Hours 683

Hours

LTE's CBCW hours  
 Stephanie Boisjumeau 5/27/16 to 7/20/16 9.25  
 Abbi Bowman 5/13/16 to 8/14/16 240.00  
 Aubrey Nycz 5/27/16 to 8/27/16 281.75  
 Walter Williams 7/27/16 to 9/24/16 152.00  
 Total CBCW hours 683.00

Project Requirements and Accomplishments

Required CBCW hours 625.00  
 Completed CBCW hours 683.00  
 Required: 85% CBCW hours must be at lakes >500 acres  
 Hours spent at lakes > 500 acres 660.00  
 Percent of hours at lakes >500 acres 97%

Required: 20% CBCW hours must be at Lake Minocqua's Stacks Bay Landing

Hours spent at Stacks Bay Landing 140.00  
 Percent of hours at Stacks Bay Landing 28%





# Clean Boats, Clean Waters - Oneida County Land & Water Dept.

*LTE's Data*

Location:

### Contact information

For Information on Lakes In Wisconsin, contact:

[Wisconsin DNR Lakes](#)

Division of Water

Bureau of Water Quality

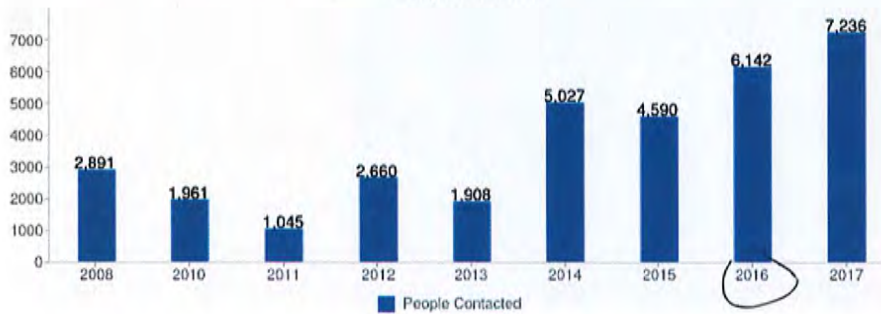
[Clean Boats, Clean Waters Contacts](#)

- Watercraft Inspection Efforts**
- Boater Statistics
- Boater Travel
- Landings
- Download

### Boats Inspected



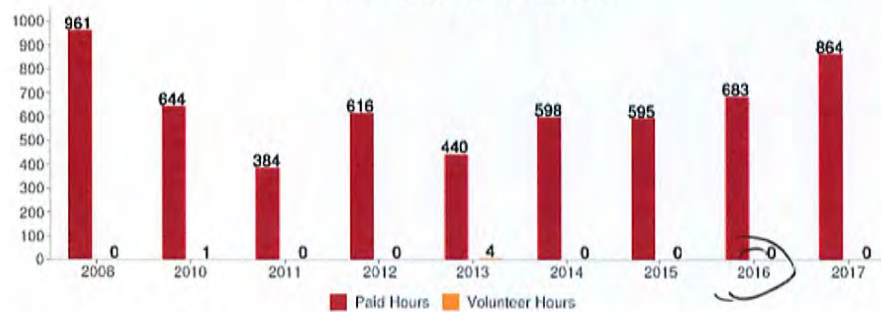
### People Contacted



### Hours Spent



### Hours Spent - Paid vs. Volunteer



Note: for the first few years, the Clean Boats form only asked for total hours. Later, most boat inspectors used the newer form which asked for Paid vs. Volunteer.



Menu

Search

Help

# Clean Boats, Clean Waters - Oneida County Land & Water Dept.

Location:

Watercraft Inspection Efforts

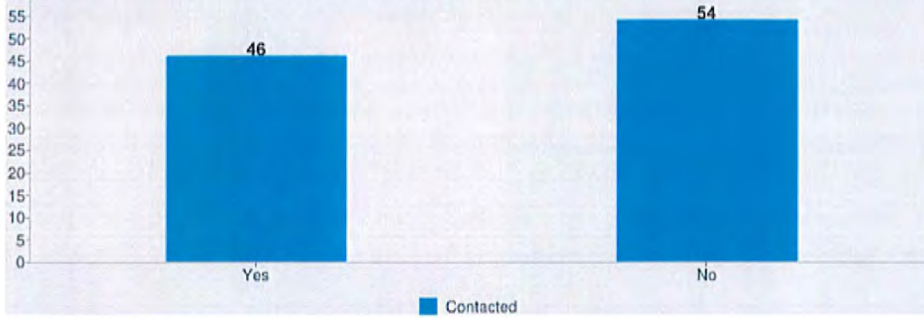
Boater Statistics

Boater Travel

Landings

Download

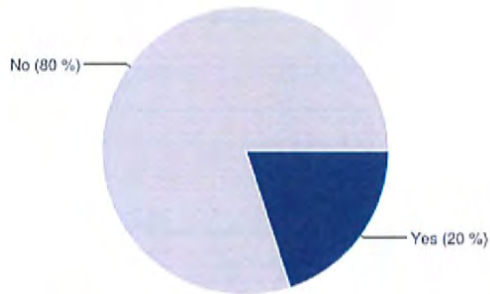
Contacted This Season (2014-2017)



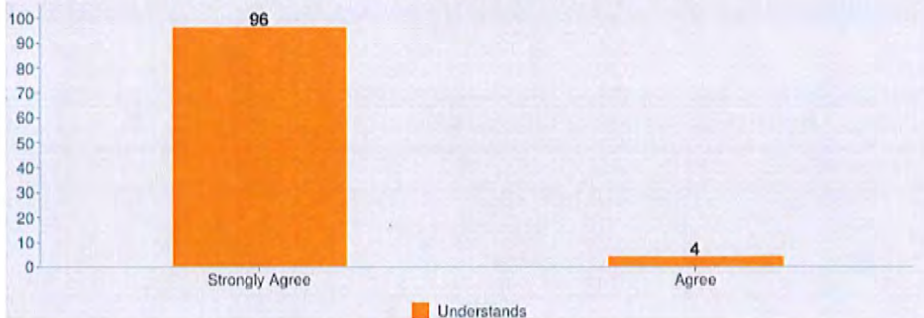
Willing to Answer Questions (2014-2017)



Boat Used Past 5 Days On Different Waterbody?



Feel Confident Boater Understands (2014-2017)



## Aquatic Invasive Species

### Contact information

For information on Lakes in Wisconsin, contact:

[Wisconsin DNR Lakes](#)

Division of Water

Bureau of Water Quality

[Clean Boats, Clean Waters Contacts](#)





# Clean Boats, Clean Waters - Oneida County Land & Water Dept.

## 2016 LTE's Data

-PS1

[Download Data](#) (updated nightly)

<a href="#">&lt; First</a>	<a href="#">&lt; Prev</a>	Page 6 of 29	<a href="#">Next &gt;</a>	<a href="#">Last &gt;</a>
Start Date	Station	Data Collectors	Details	
<del>5/26/2017 10:00 AM</del>	<del>Boom Lake -- Hodag Park Access</del>	<del>Aubrey Nycz</del>	<del><a href="#">Details</a></del>	
9/24/2016 3:00 PM	Oneida Lake -- Alpine Resort Private Boat Access	Walter Williams	<a href="#">Details</a>	
9/24/2016 8:00 AM	Boom Lake -- Hodag Park Access	Walter Williams	<a href="#">Details</a>	
9/23/2016 7:50 AM	Crescent Lake -- Access at North End Lake US Hwy 8	Walter Williams	<a href="#">Details</a>	
9/18/2016 8:20 AM	Lake Nokomis -- Access off Hwy N	Walter Williams	<a href="#">Details</a>	
9/17/2016 8:15 AM	Lake Minocqua -- Stack's Bay Landing	Walter Williams	<a href="#">Details</a>	
9/16/2016 8:45 AM	Lake Minocqua -- Stack's Bay Landing	Walter Williams	<a href="#">Details</a>	
9/4/2016 10:30 AM	Clear Lake -- Access at the End Of Clear Lake Rd	Walter Williams	<a href="#">Details</a>	
9/4/2016 8:20 AM	Clear Lake -- Access Nr Camp Road	Walter Williams	<a href="#">Details</a>	
9/3/2016 8:30 AM	Boom Lake -- Hodag Park Access	Walter Williams	<a href="#">Details</a>	
9/2/2016 8:15 AM	Clear Lake -- Access at the End Of Clear Lake Rd	Walter Williams	<a href="#">Details</a>	
8/28/2016 8:15 AM	Lake Nokomis -- Access off Hwy N	Walter Williams	<a href="#">Details</a>	
8/27/2016 8:30 AM	Clear Lake -- Access at the End Of Clear Lake Rd	Walter Williams	<a href="#">Details</a>	
8/27/2016 8:00 AM	Lake Nokomis -- Access off Hwy N	Aubrey Nycz	<a href="#">Details</a>	
8/26/2016 1:00 PM	Lake Minocqua -- Stack's Bay Landing	Walter Williams	<a href="#">Details</a>	
8/26/2016 8:30 AM	Madeline Lake -- Access	Walter Williams	<a href="#">Details</a>	
8/21/2016 8:20 AM	Lake Nokomis -- Access off Hwy N	Walter Williams	<a href="#">Details</a>	
8/19/2016 9:30 AM	Crescent Lake -- Access at North End Lake US Hwy 8	Walter Williams	<a href="#">Details</a>	
8/14/2016 12:30 PM	Lake Minocqua -- Stack's Bay Landing	Aubrey Nycz	<a href="#">Details</a>	
8/14/2016 9:15 AM	Lake Minocqua -- Stack's Bay Landing	Abbi Bowman	<a href="#">Details</a>	
8/14/2016 8:15 AM	Lake Nokomis -- Access off Hwy N	Walter Williams	<a href="#">Details</a>	
8/14/2016 6:30 AM	Kawaguesaga Lake -- Dam Road - Boat Landing	Aubrey Nycz	<a href="#">Details</a>	
8/13/2016 12:00 PM	Sand Lake -- Access at Cth D	Abbi Bowman	<a href="#">Details</a>	
8/13/2016 9:00 AM	Kawaguesaga Lake -- Dam Road - Boat Landing	Abbi Bowman	<a href="#">Details</a>	
8/13/2016 8:45 AM	Lake Minocqua -- Stack's Bay Landing	Walter Williams	<a href="#">Details</a>	
8/13/2016 8:30 AM	Lake Minocqua -- Stack's Bay Landing	Walter Williams	<a href="#">Details</a>	
8/13/2016 8:00 AM	Lake Nokomis -- Access off Hwy N	Aubrey Nycz	<a href="#">Details</a>	
8/12/2016 2:20 PM	Squirrel Lake -- Access Off Kobart Rd	Aubrey Nycz	<a href="#">Details</a>	
8/12/2016 12:40 PM	Buckskin Lake -- Access	Aubrey Nycz	<a href="#">Details</a>	

Lakes

SWIMS / Enter Your Data

- [My Projects](#)
- [Enter Data](#)
- [My Recent Data](#)
- [Log Out](#)

Graphs and Reports

- [Watercraft Inspection Effort](#)
- [Boater Stats](#)
- [Boater Travel](#)
- [Landings](#)

NOTE: Watercraft Inspection Graphs & Data Downloads updated nightly.





# Clean Boats, Clean Waters - Oneida County Land & Water Dept.

PS 2

[Download Data](#) (updated nightly)

<a href="#">&lt; First</a>	<a href="#">&lt; Prev</a>	Page 7 of 29	<a href="#">Next &gt;</a>	<a href="#">Last &gt;</a>
Start Date	Station	Data Collectors	Details	
8/12/2016 9:10 AM	Kawaguesaga Lake -- Dam Road - Boat Landing	Aubrey Nycz	<a href="#">Details</a>	
8/12/2016 8:30 AM	Pickerel Lake -- Access at S Side Lake at The End Of Pinewood Dr	Walter Williams	<a href="#">Details</a>	
8/12/2016 8:30 AM	Sand Lake -- Access at Cth D	Abbi Bowman	<a href="#">Details</a>	
8/9/2016 7:30 AM	Lake Nokomis -- Access off Hwy N	Abbi Bowman	<a href="#">Details</a>	
8/7/2016 8:45 AM	Lake Minocqua -- Stack's Bay Landing	Walter Williams	<a href="#">Details</a>	
8/7/2016 8:00 AM	Willow Flowage #1 -- Access - Off Willow Dam Rd - Near Dam	Aubrey Nycz	<a href="#">Details</a>	
8/6/2016 8:30 AM	Lake Minocqua -- Stack's Bay Landing	Walter Williams	<a href="#">Details</a>	
8/6/2016 8:00 AM	Lake Nokomis -- Access off Hwy N	Aubrey Nycz	<a href="#">Details</a>	
8/5/2016 8:15 AM	Willow Flowage #1 -- Access - Off Willow Dam Rd - Near Dam	Walter Williams	<a href="#">Details</a>	
8/5/2016 8:00 AM	Rainbow Reservoir -- Access at Cth D	Aubrey Nycz	<a href="#">Details</a>	
8/5/2016 7:30 AM	Lake Minocqua -- Stack's Bay Landing	Abbi Bowman	<a href="#">Details</a>	
7/31/2016 8:30 AM	Lake Minocqua -- Stack's Bay Landing	Walter Williams	<a href="#">Details</a>	
7/31/2016 8:00 AM	Sand Lake -- Access at Cth D	Abbi Bowman	<a href="#">Details</a>	
7/31/2016 7:00 AM	Pickerel Lake -- Access at S Side Lake at The End Of Pinewood Dr	Aubrey Nycz	<a href="#">Details</a>	
7/30/2016 8:15 AM	Katherine Lake -- Access	Walter Williams	<a href="#">Details</a>	
7/30/2016 8:00 AM	Lake Minocqua -- Stack's Bay Landing	Abbi Bowman	<a href="#">Details</a>	
7/30/2016 7:00 AM	Lake Nokomis -- Access off Hwy N	Aubrey Nycz	<a href="#">Details</a>	
7/29/2016 8:15 AM	Crescent Lake -- Access at North End Lake US Hwy 8	Walter Williams	<a href="#">Details</a>	
7/29/2016 8:00 AM	Pickerel Lake -- Access at S Side Lake at The End Of Pinewood Dr	Abbi Bowman	<a href="#">Details</a>	
7/29/2016 8:00 AM	Pickerel Lake -- Access at S Side Lake at The End Of Pinewood Dr	Abbi Bowman	<a href="#">Details</a>	
7/29/2016 7:00 AM	Rainbow Reservoir -- Access at Cth D	Aubrey Nycz	<a href="#">Details</a>	
7/25/2016 10:30 AM	Lake Nokomis -- Access off Hwy N	Aubrey Nycz	<a href="#">Details</a>	
7/25/2016 6:30 AM	Willow Flowage #1 -- Access - Off Willow Dam Rd - Near Dam	Aubrey Nycz	<a href="#">Details</a>	
7/24/2016 8:30 AM	Sand Lake -- Access at Cth D	Abbi Bowman	<a href="#">Details</a>	
7/24/2016 8:30 AM	North Nokomis Lake -- Access	Walter Williams	<a href="#">Details</a>	
7/24/2016 6:30 AM	Lake Minocqua -- Stack's Bay Landing	Aubrey Nycz	<a href="#">Details</a>	
7/23/2016 8:45 AM	Tomahawk Lake -- Access at Indian Mounds Campground	Walter Williams	<a href="#">Details</a>	
7/23/2016 8:30 AM	Lake Nokomis -- Access off Hwy N	Aubrey Nycz	<a href="#">Details</a>	

Lakes

SWIMS / Enter Your Data

[My Projects](#)

[Enter Data](#)

[My Recent Data](#)

[Log Out](#)

Graphs and Reports

[Watercraft Inspection Effort](#)

[Boater Stats](#)

[Boater Travel](#)

[Landings](#)

NOTE: Watercraft Inspection  
Graphs & Data Downloads  
updated nightly.





# Clean Boats, Clean Waters - Oneida County Land & Water Dept.

PS3

[Download Data](#) (updated nightly)

<a href="#">&lt; First</a>	<a href="#">&lt; Prev</a>	Page 8 of 29	<a href="#">Next &gt;</a>	<a href="#">Last &gt;</a>
Start Date	Station	Data Collectors	Details	
7/22/2016 11:15 AM	Boom Lake -- Hodag Park Access	Walter Williams	<a href="#">Details</a>	
7/22/2016 8:30 AM	Sand Lake -- Access at Cth D	Abbi Bowman	<a href="#">Details</a>	
7/22/2016 7:00 AM	Lake Nokomis -- Access off Hwy N	Aubrey Nycz	<a href="#">Details</a>	
7/20/2016 12:00 PM	Boom Lake -- Hodag Park Access	Stephanie Boismenu	<a href="#">Details</a>	
7/17/2016 6:00 AM	Lake Nokomis -- Access off Hwy N	Aubrey Nycz	<a href="#">Details</a>	
7/16/2016 8:30 AM	Lake Minocqua -- Stack's Bay Landing	Aubrey Nycz	<a href="#">Details</a>	
7/16/2016 6:30 AM	Tomahawk Lake -- Access at Indian Mounds Campground	Aubrey Nycz	<a href="#">Details</a>	
7/16/2016 4:30 AM	Tomahawk Lake -- Access at Coffen Ln Off Hwy 47	Aubrey Nycz	<a href="#">Details</a>	
7/12/2016 7:00 AM	Willow Flowage #1 -- Access - Off Willow Dam Rd - Near Dam	Aubrey Nycz	<a href="#">Details</a>	
7/10/2016 8:00 AM	Sand Lake -- Access at Cth D	Abbi Bowman	<a href="#">Details</a>	
7/10/2016 6:00 AM	Lake Nokomis -- Access off Hwy N	Aubrey Nycz	<a href="#">Details</a>	
7/9/2016 8:00 AM	Boom Lake -- Hodag Park Access	Abbi Bowman	<a href="#">Details</a>	
7/8/2016 10:00 AM	Lake Nokomis -- Access off Hwy N	Aubrey Nycz	<a href="#">Details</a>	
7/8/2016 8:00 AM	Boom Lake -- Hodag Park Access	Abbi Bowman	<a href="#">Details</a>	
7/8/2016 6:00 AM	Willow Flowage #1 -- Access - Off Willow Dam Rd - Near Dam	Aubrey Nycz	<a href="#">Details</a>	
7/5/2016 6:30 AM	Lake Nokomis -- Access off Hwy N	Aubrey Nycz	<a href="#">Details</a>	
7/4/2016 9:30 AM	Lake Nokomis -- Access off Hwy N	Aubrey Nycz	<a href="#">Details</a>	
7/3/2016 7:00 AM	Boom Lake -- Hodag Park Access	Abbi Bowman	<a href="#">Details</a>	
7/3/2016 6:00 AM	Lake Nokomis -- Access off Hwy N	Aubrey Nycz	<a href="#">Details</a>	
7/2/2016 8:00 AM	Lake Minocqua -- Stack's Bay Landing	Abbi Bowman	<a href="#">Details</a>	
7/2/2016 6:00 AM	Lake Nokomis -- Access off Hwy N	Aubrey Nycz	<a href="#">Details</a>	
7/1/2016 10:00 AM	Willow Flowage #1 -- Access - Off Willow Dam Rd - Near Dam	Aubrey Nycz	<a href="#">Details</a>	
7/1/2016 6:30 AM	Lake Minocqua -- Stack's Bay Landing	Abbi Bowman	<a href="#">Details</a>	
7/1/2016 6:00 AM	Tomahawk Lake -- Access at Indian Mounds Campground	Aubrey Nycz	<a href="#">Details</a>	
6/26/2016 8:30 AM	Lake Minocqua -- Stack's Bay Landing	Abbi Bowman	<a href="#">Details</a>	
6/26/2016 6:00 AM	Lake Nokomis -- Access off Hwy N	Aubrey Nycz	<a href="#">Details</a>	
6/25/2016 9:00 AM	Little Bearskin Lake -- Access	Stephanie Boismenu	<a href="#">Details</a>	
6/25/2016 8:30 AM	Lake Minocqua -- Stack's Bay Landing	Abbi Bowman	<a href="#">Details</a>	
6/25/2016 7:15 AM	Tomahawk Lake -- Access at Indian Mounds Campground	Aubrey Nycz	<a href="#">Details</a>	
6/25/2016 4:30 AM	Lake Nokomis -- Access off Hwy N	Aubrey Nycz	<a href="#">Details</a>	

Lakes

SWIMS / Enter Your Data

- [My Projects](#)
- [Enter Data](#)
- [My Recent Data](#)
- [Log Out](#)

Graphs and Reports

- [Watercraft Inspection Efforts](#)
- [Boater Stats](#)
- [Boater Travel](#)
- [Landings](#)

NOTE: Watercraft Inspection Graphs & Data Downloads are updated nightly.





# Clean Boats, Clean Waters - Oneida County Land & Water Dept.

PS4

SWIMS / En

[Download Data](#) (updated nightly)

- My Projects
- Enter Data
- My Recent
- Log Out

<a href="#">&lt; First</a>	<a href="#">&lt; Prev</a>	Page 9 of 29	<a href="#">Next &gt;</a>	<a href="#">Last &gt;</a>
Start Date	Station	Data Collectors	Details	
6/24/2016 6:30 AM	Boom Lake -- Hodag Park Access	Abbi Bowman	<a href="#">Details</a>	
6/24/2016 6:00 AM	Willow Flowage #1 -- Access - Off Willow Dam Rd - Near Dam	Aubrey Nycz	<a href="#">Details</a>	
6/19/2016 8:30 AM	Lake Nokomis -- Access off Hwy N	Aubrey Nycz	<a href="#">Details</a>	
6/19/2016 5:30 AM	Lake Nokomis Access - Nokomis Drive	Aubrey Nycz	<a href="#">Details</a>	
6/18/2016 1:00 PM	Madeline Lake -- Access	Abbi Bowman	<a href="#">Details</a>	
6/17/2016 1:30 PM	Lake Nokomis -- Access off Hwy N	Aubrey Nycz	<a href="#">Details</a>	
6/17/2016 6:30 AM	Boom Lake -- Hodag Park Access	Abbi Bowman	<a href="#">Details</a>	
6/12/2016 9:00 AM	Lake Minocqua -- Stack's Bay Landing	Abbi Bowman	<a href="#">Details</a>	
6/12/2016 6:00 AM	Lake Nokomis -- Access off Hwy N	Aubrey Nycz	<a href="#">Details</a>	
6/11/2016 9:00 AM	Lake Minocqua -- Stack's Bay Landing	Abbi Bowman	<a href="#">Details</a>	
6/11/2016 6:00 AM	Lake Nokomis -- Access off Hwy N	Aubrey Nycz	<a href="#">Details</a>	
6/10/2016 12:30 PM	Lake Minocqua -- Stack's Bay Landing	Abbi Bowman	<a href="#">Details</a>	
6/10/2016 6:45 AM	Boom Lake -- Hodag Park Access	Abbi Bowman	<a href="#">Details</a>	
6/10/2016 6:00 AM	Willow Flowage #1 -- Access - Off Willow Dam Rd - Near Dam	Aubrey Nycz	<a href="#">Details</a>	
6/9/2016 8:00 AM	Tomahawk Lake -- Access at Indian Mounds Campground	Aubrey Nycz	<a href="#">Details</a>	
6/5/2016 9:00 AM	Lake Minocqua -- Stack's Bay Landing	Abbi Bowman	<a href="#">Details</a>	
6/5/2016 6:00 AM	Lake Nokomis -- Access off Hwy N	Aubrey Nycz	<a href="#">Details</a>	
6/4/2016 1:00 PM	Willow Flowage #1 -- Access - Off Willow Dam Rd - Near Dam	Aubrey Nycz	<a href="#">Details</a>	
6/4/2016 12:30 PM	Boom Lake -- Hodag Park Access	Abbi Bowman	<a href="#">Details</a>	
6/3/2016 9:15 AM	Boom Lake -- Hodag Park Access	Abbi Bowman	<a href="#">Details</a>	
6/3/2016 6:00 AM	Lake Nokomis -- Access off Hwy N	Aubrey Nycz	<a href="#">Details</a>	
6/1/2016 12:45 PM	Lake Minocqua -- Stack's Bay Landing	Stephanie Boismenu	<a href="#">Details</a>	
6/1/2016 10:00 AM	Minocqua Lake -- Access Off Park St And Menominee St	Stephanie Boismenu	<a href="#">Details</a>	
5/29/2016 9:00 AM	Boom Lake -- Hodag Park Access	Abbi Bowman	<a href="#">Details</a>	
5/28/2016 11:15 AM	Willow Flowage #1 -- Access - Off Willow Dam Rd - Near Dam	Stephanie Boismenu	<a href="#">Details</a>	
5/28/2016 7:00 AM	Boom Lake -- Hodag Park Access	Abbi Bowman	<a href="#">Details</a>	
5/28/2016 6:00 AM	Lake Nokomis -- Access off Hwy N	Aubrey Nycz	<a href="#">Details</a>	
5/27/2016 2:30 PM	Boom Lake -- Hodag Park Access	Stephanie Boismenu	<a href="#">Details</a>	
5/27/2016 2:30 PM	Lake Nokomis -- Access off Hwy N	Aubrey Nycz	<a href="#">Details</a>	
5/22/2016 8:30 AM	Lake Minocqua -- Stack's Bay Landing	Abbi Bowman	<a href="#">Details</a>	

### Graphs ar

- Watercraft
- Boater Stat
- Boater Trav
- Landings
- NOTE: Wab Graphs & D are updat





# Clean Boats, Clean Waters - Oneida County Land & Water Dept.

pg 5

[Download Data](#) (updated nightly)

<a href="#">&lt; First</a>	<a href="#">&lt; Prev</a>	Page 10 of 29	<a href="#">Next &gt;</a>	<a href="#">Last &gt;</a>
Start Date	Station	Data Collectors	Details	
5/21/2016 8:00 AM	Lake Minocqua -- Stack's Bay Landing	Abbi Bowman	<a href="#">Details</a>	
5/20/2016 8:00 AM	Boom Lake -- Hodag Park Access	Abbi Bowman	<a href="#">Details</a>	
5/14/2016 8:00 AM	Boom Lake -- Hodag Park Access	Abbi Bowman	<a href="#">Details</a>	
5/13/2016 1:00 PM	Boom Lake -- Hodag Park Access	Abbi Bowman	<a href="#">Details</a>	
<del>9/26/2015 3:15 PM</del>	<del>Oneida Lake -- Alpine Resort Private Boat Access</del>	<del>Stephanie Boismenu</del>	<del><a href="#">Details</a></del>	
9/26/2015 11:30 AM	Hancock Lake -- Access	Stephanie Boismenu	<a href="#">Details</a>	
9/26/2015 8:30 AM	Lake Nokomis -- Access off Hwy N	Stephanie Boismenu	<a href="#">Details</a>	
9/26/2015 12:00 AM	Boom Lake -- Hodag Park Access	Sara Mills	<a href="#">Details</a>	
9/21/2015 9:00 AM	Crescent Lake -- Access at North End Lake US Hwy 8	Stephanie Boismenu	<a href="#">Details</a>	
9/19/2015 10:00 AM	Crescent Lake -- Access at North End Lake US Hwy 8	Stephanie Boismenu	<a href="#">Details</a>	

## Lakes

### SWIMS / Enter Your Data

- [My Projects](#)
- [Enter Data](#)
- [My Recent Data](#)
- [Log Out](#)

## Graphs and Reports

- [Watercraft Inspection Eff](#)
- [Boater Stats](#)
- [Boater Travel](#)
- [Landings](#)
- **NOTE: Watercraft Inspect Graphs & Data Downloads are updated nightly.**