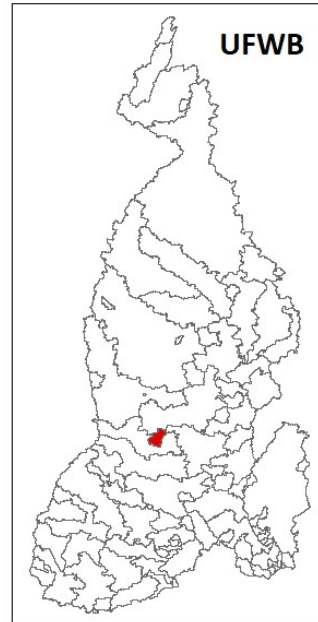
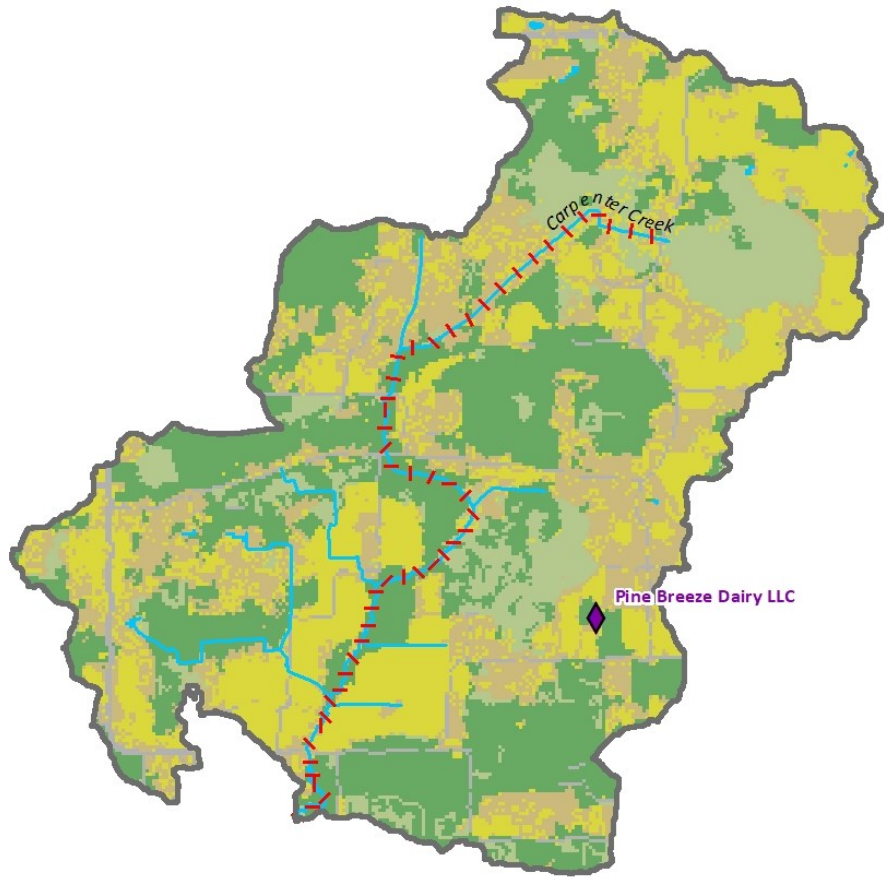
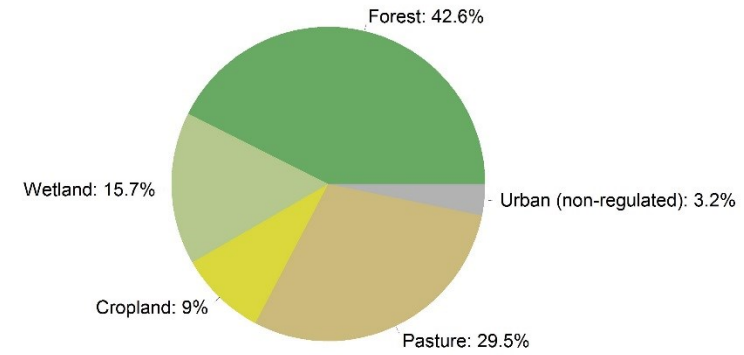


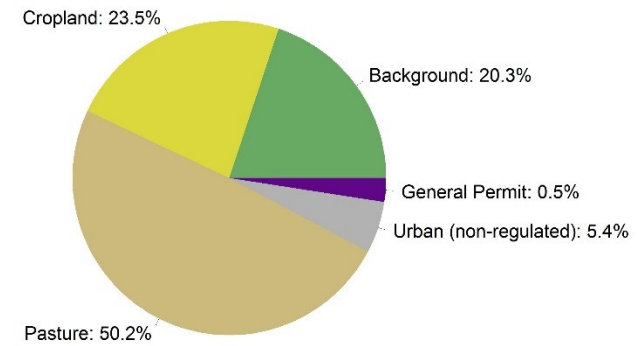
TMDL Subbasin 45 – Carpenter Creek



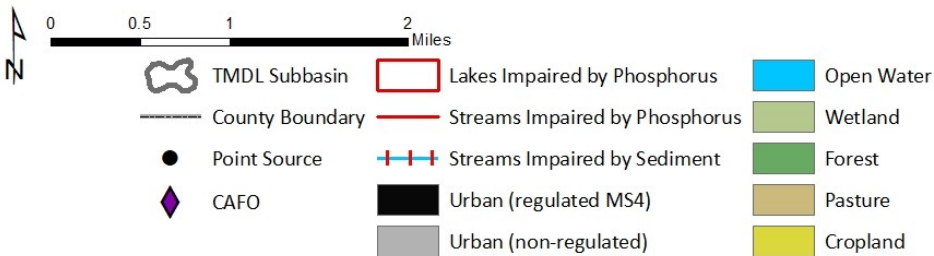
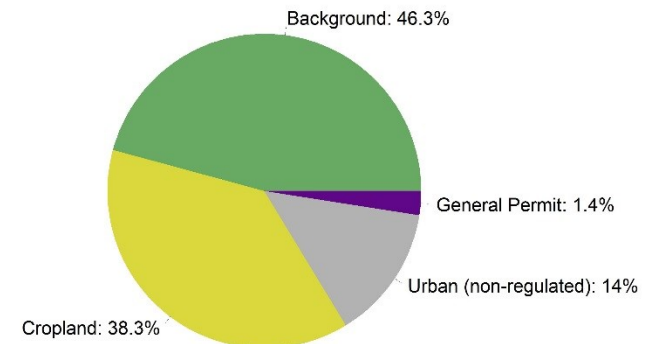
Land Use



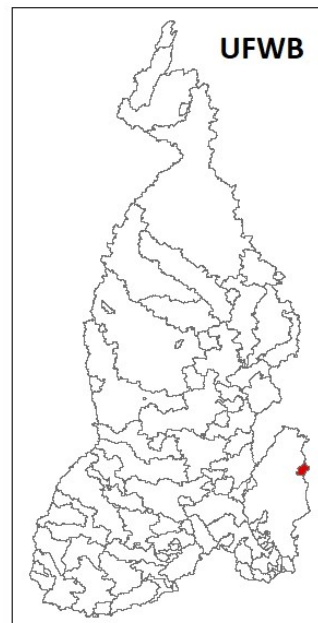
Baseline TP



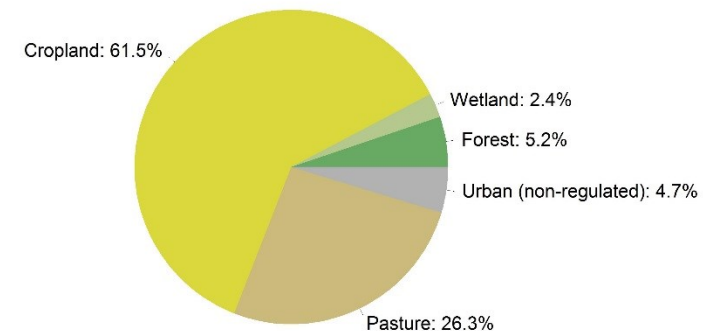
Baseline TSS



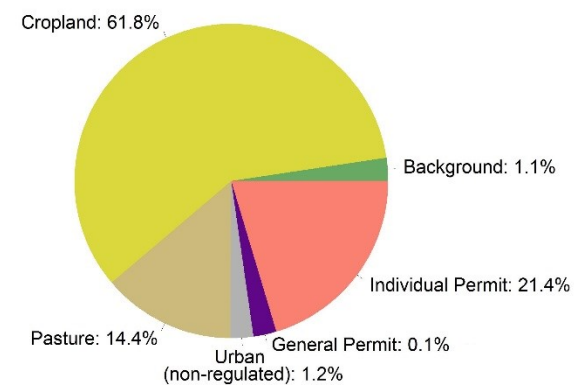
TMDL Subbasin 46 – Mud Creek



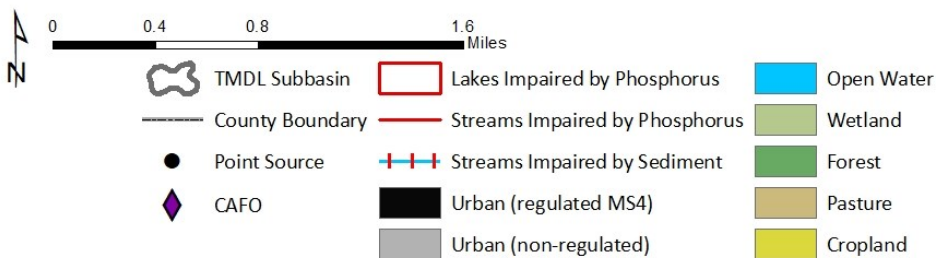
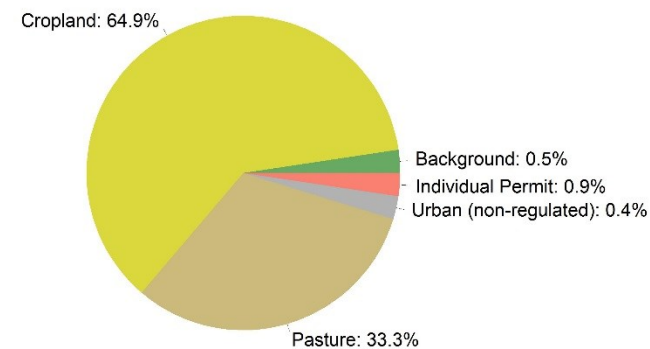
Land Use



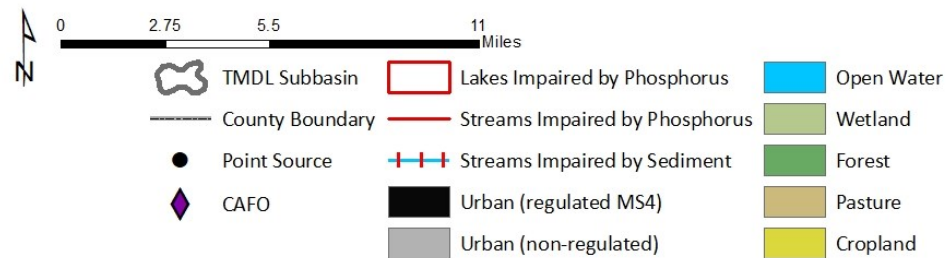
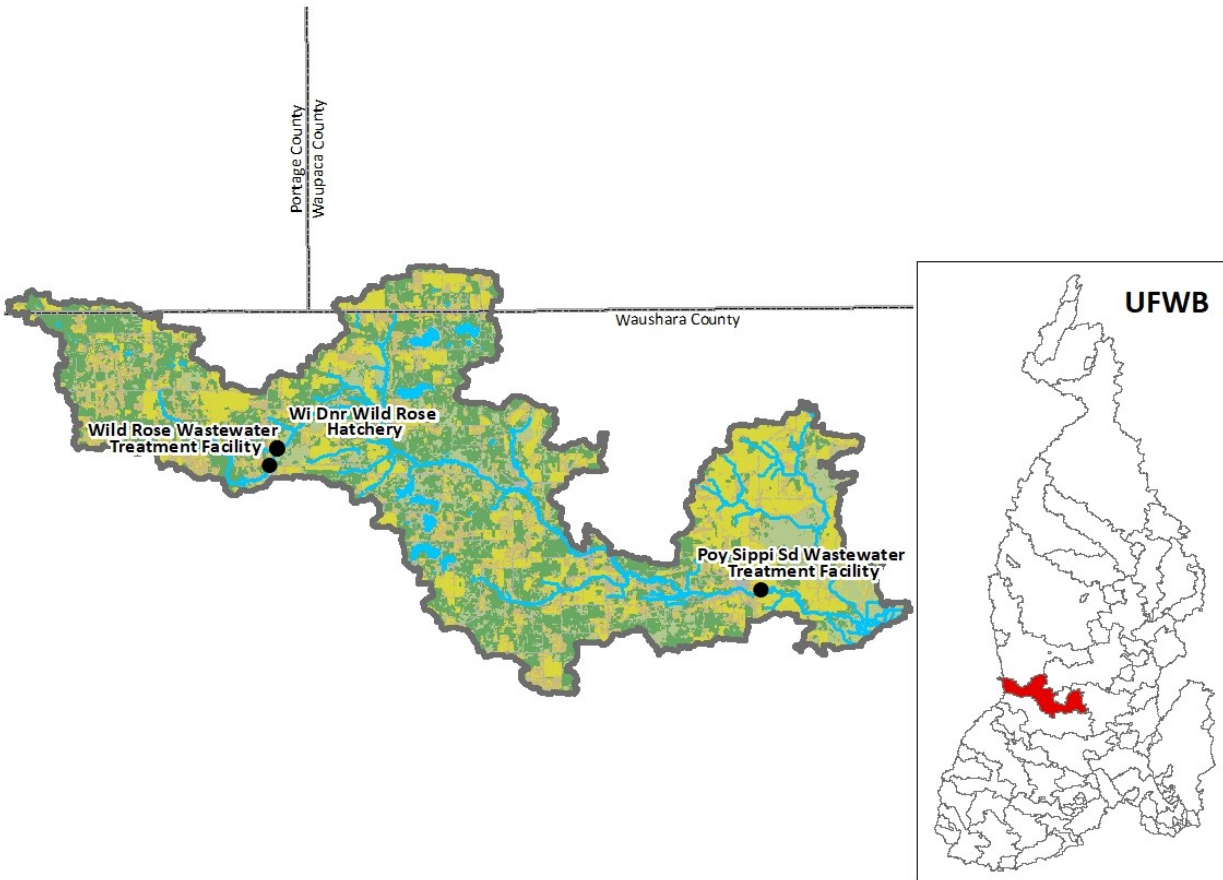
Baseline TP



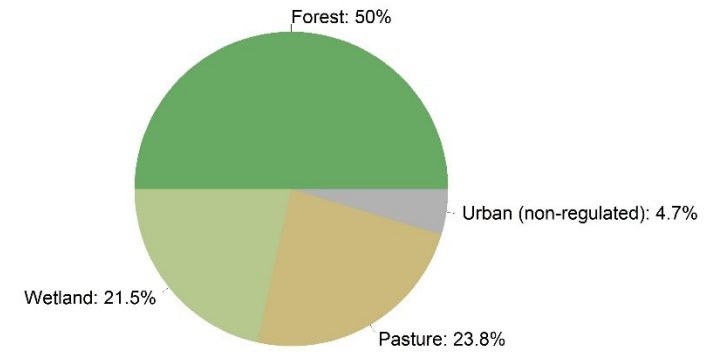
Baseline TSS



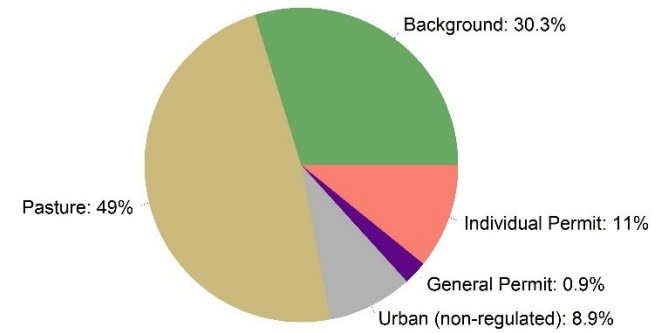
TMDL Subbasin 47 – Pine River



Land Use



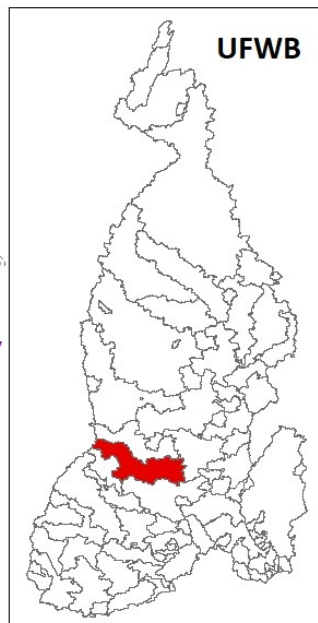
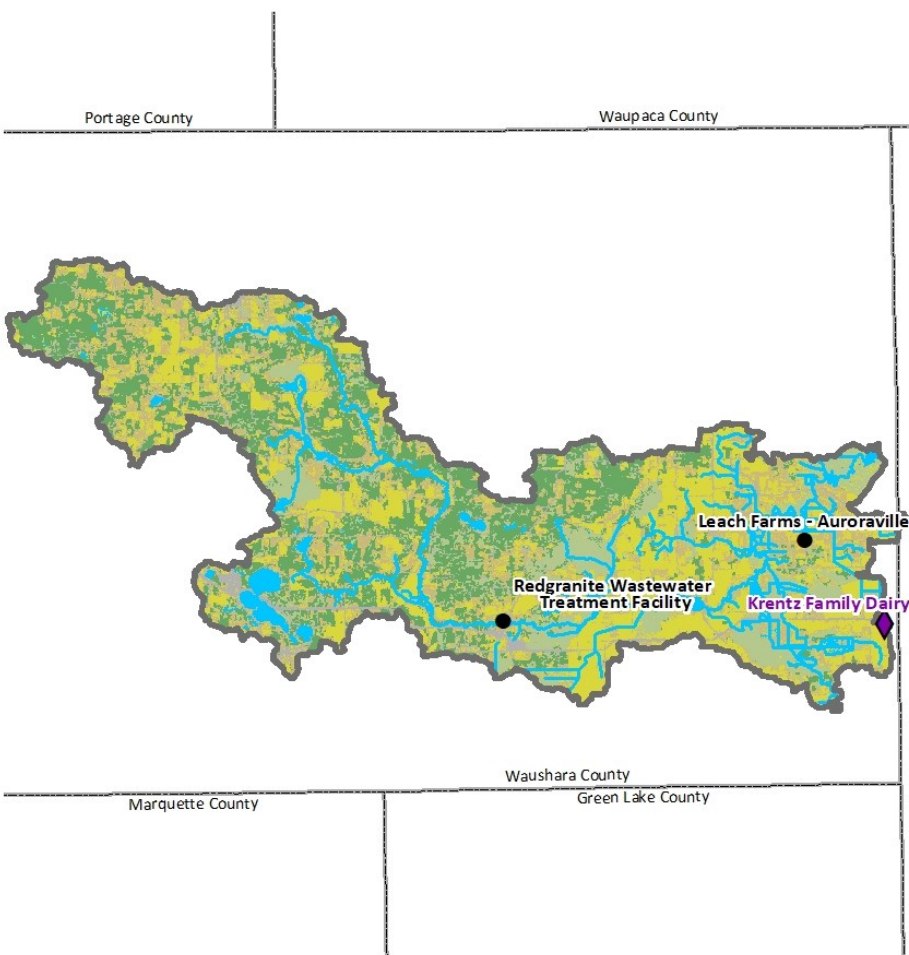
Baseline TP



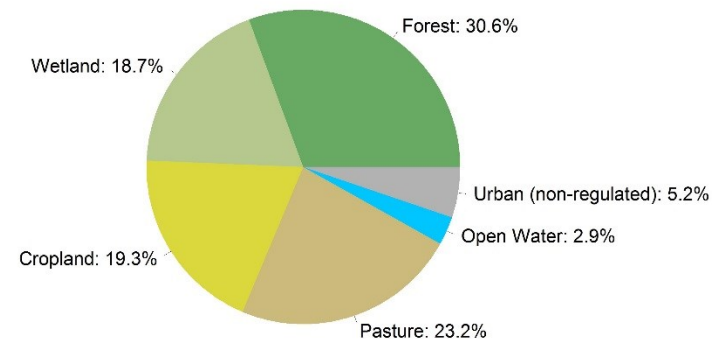
Baseline TSS



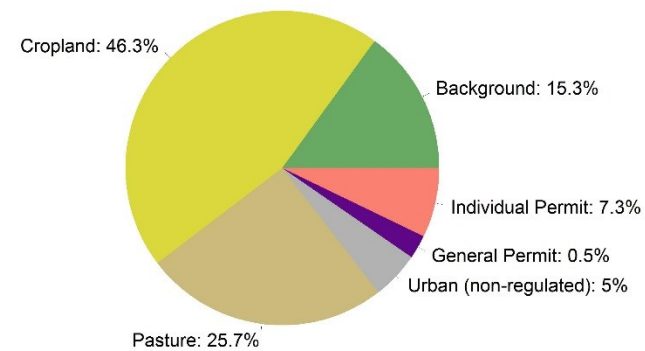
TMDL Subbasin 48 – Willow Creek



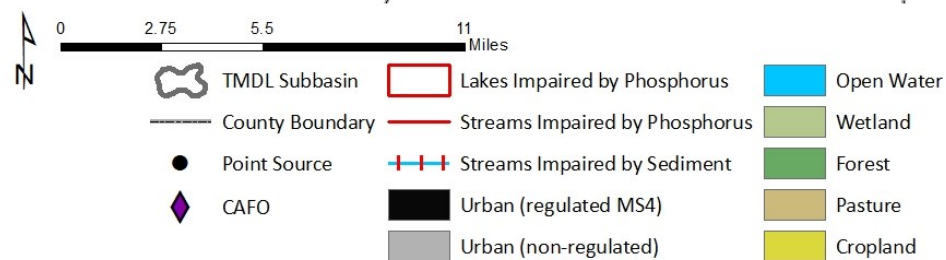
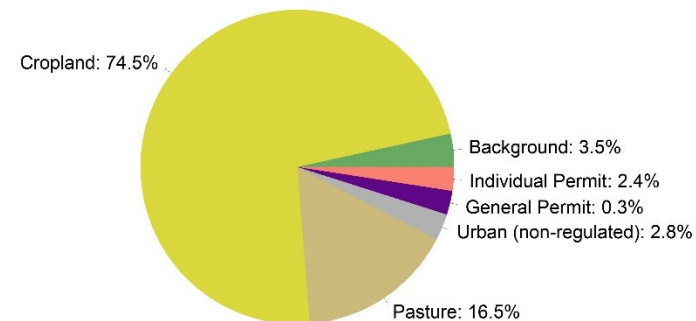
Land Use



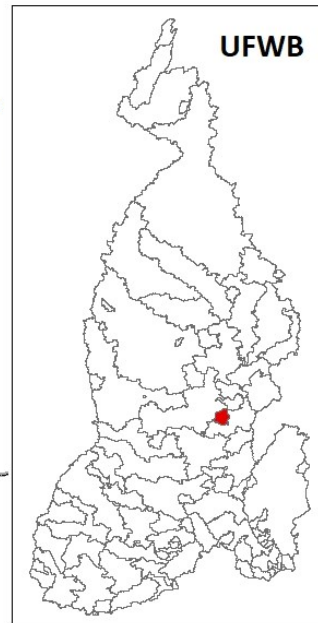
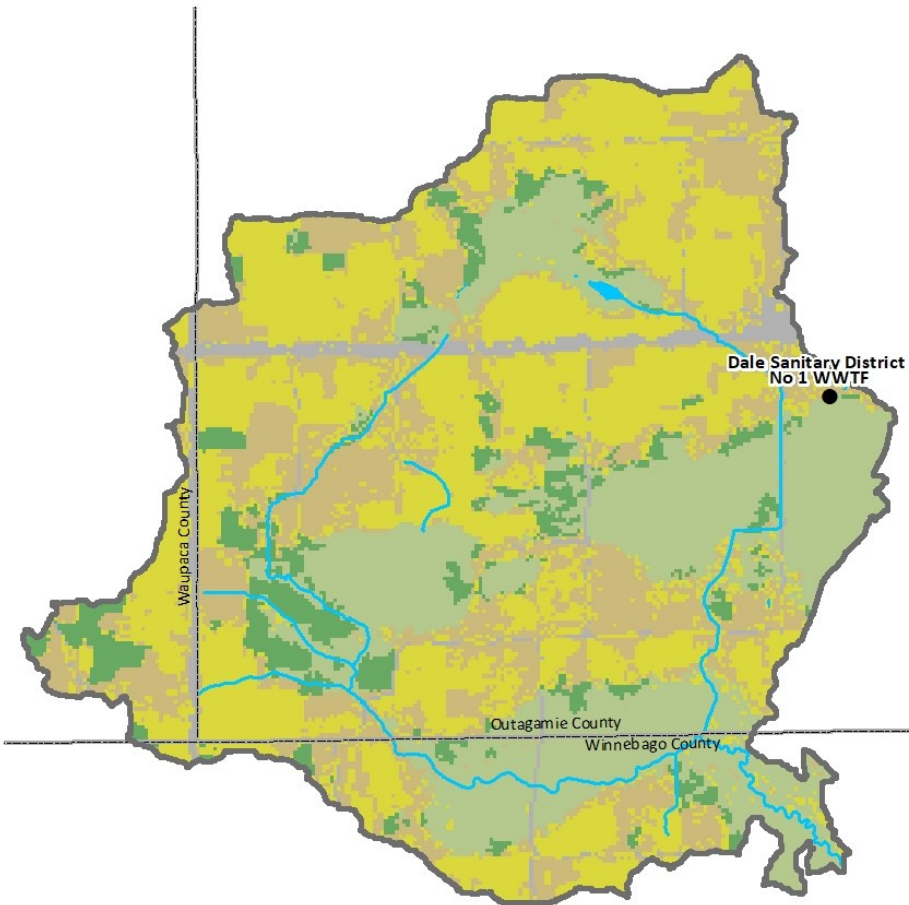
Baseline TP



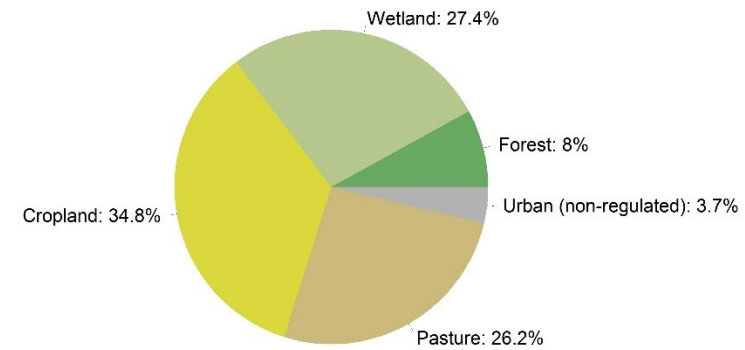
Baseline TSS



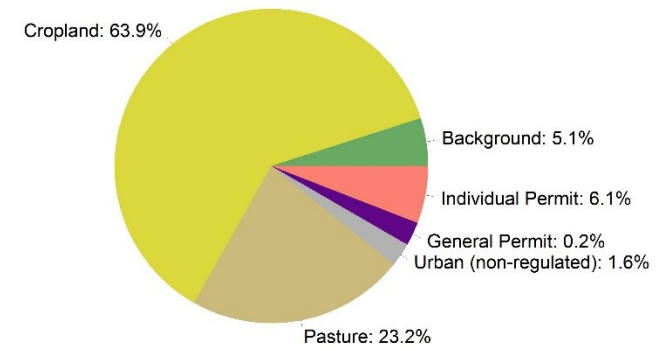
TMDL Subbasin 49 – Tributary to Rat River



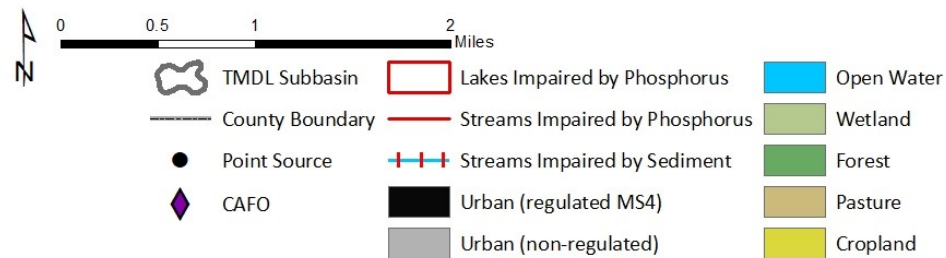
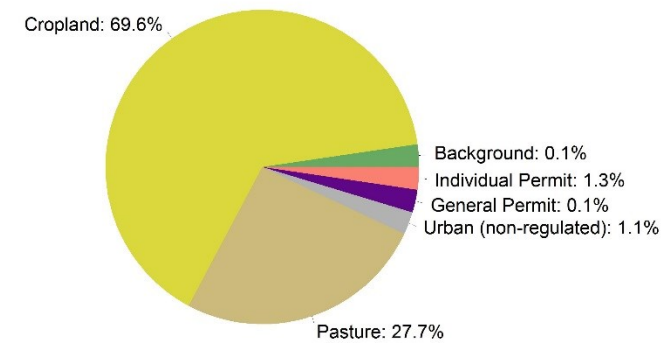
Land Use



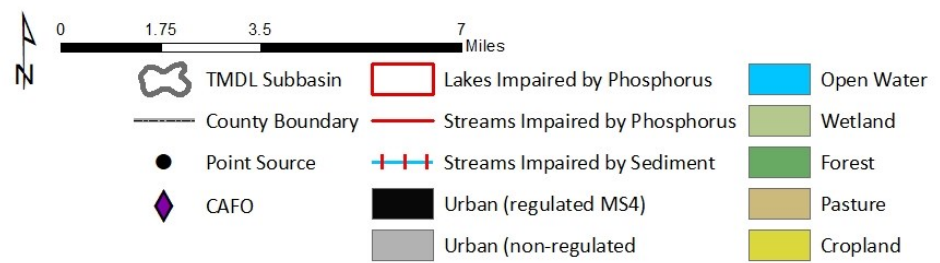
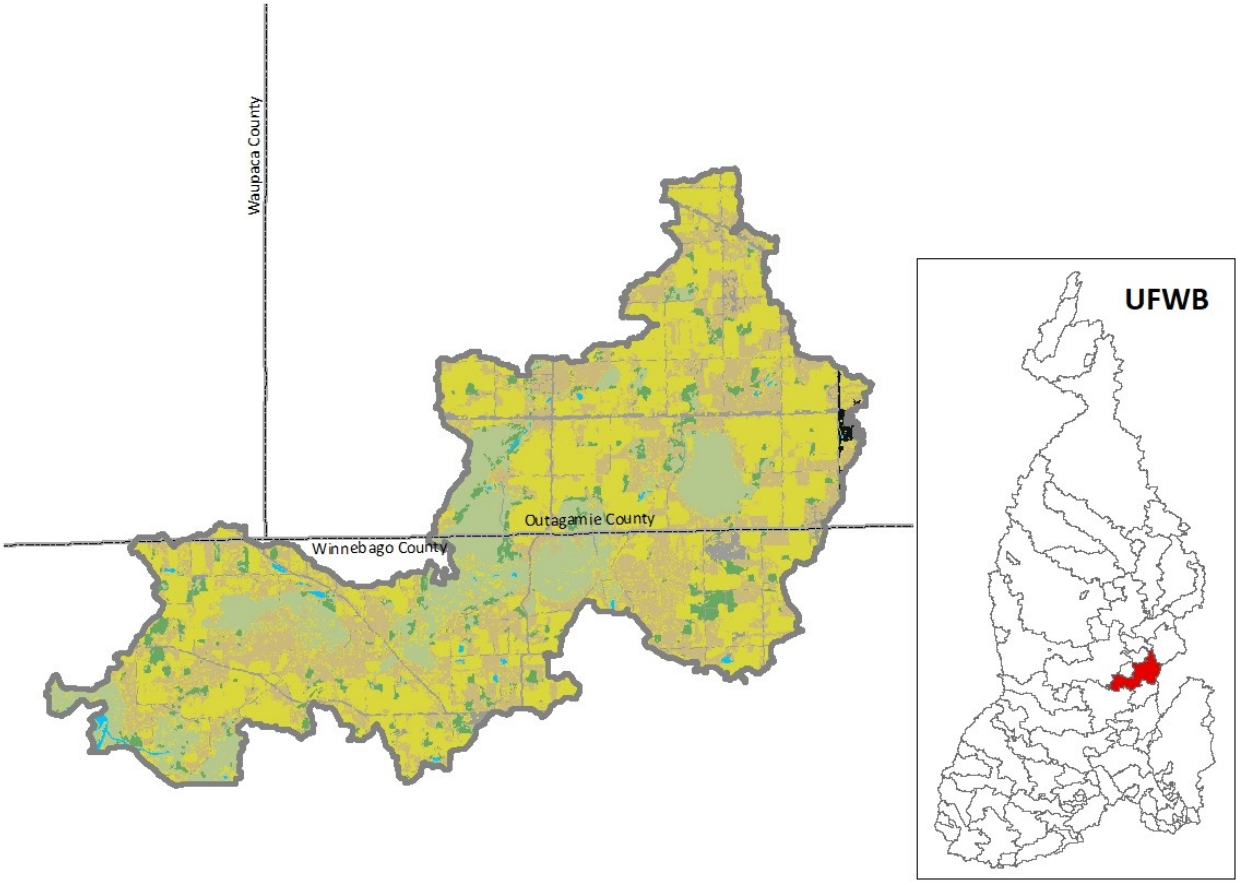
Baseline TP



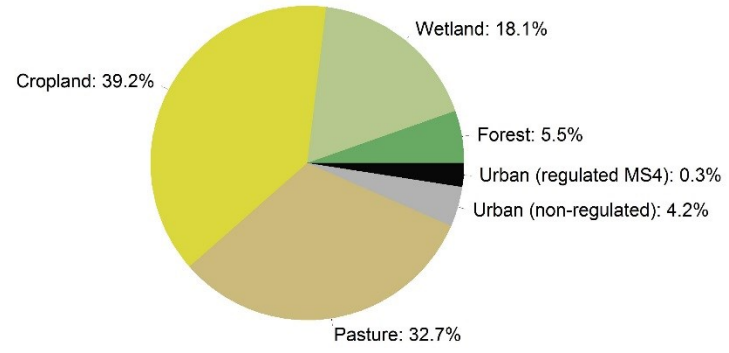
Baseline TSS



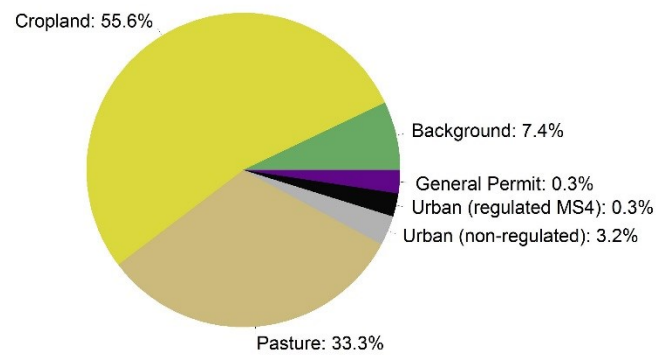
TMDL Subbasin 50 – Rat River



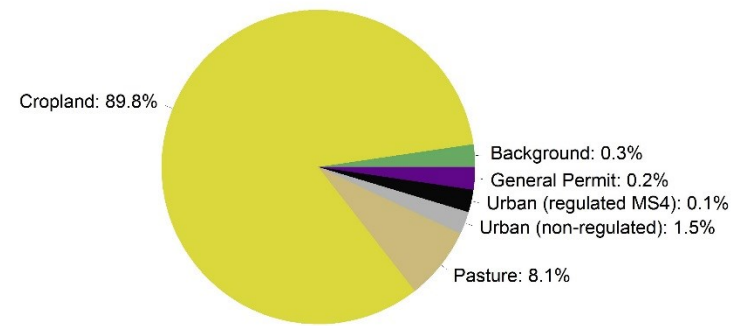
Land Use



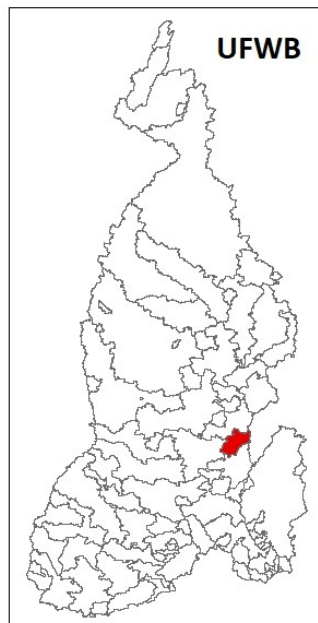
Baseline TP



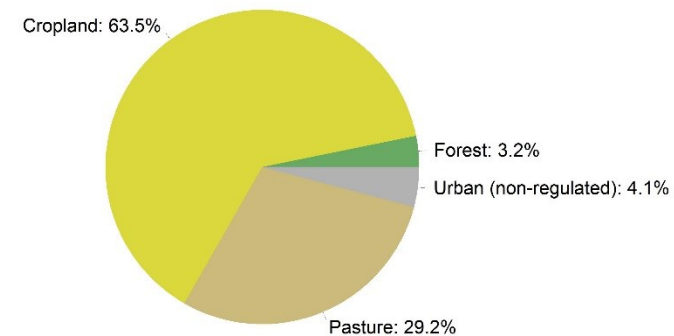
Baseline TSS



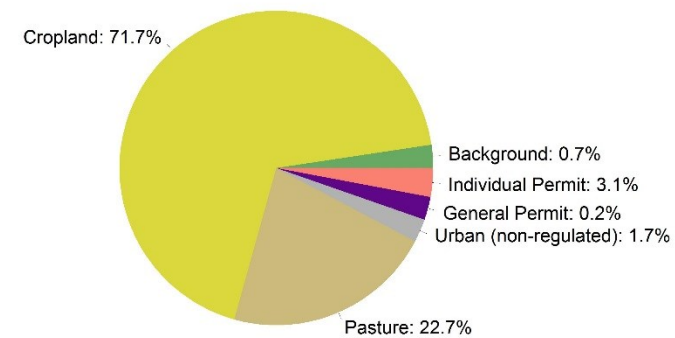
TMDL Subbasin 51 – Arrowhead River



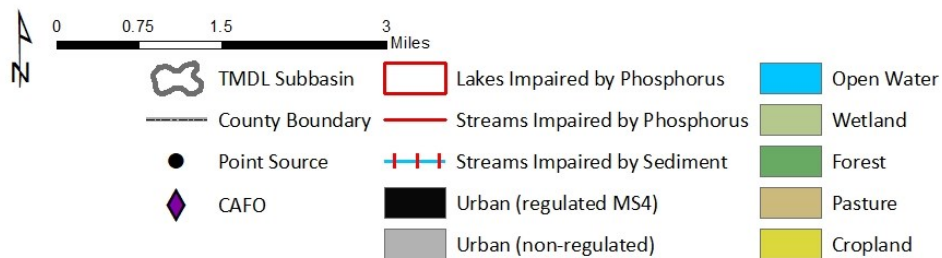
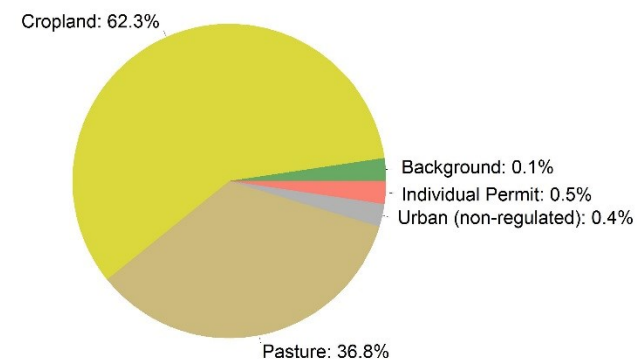
Land Use



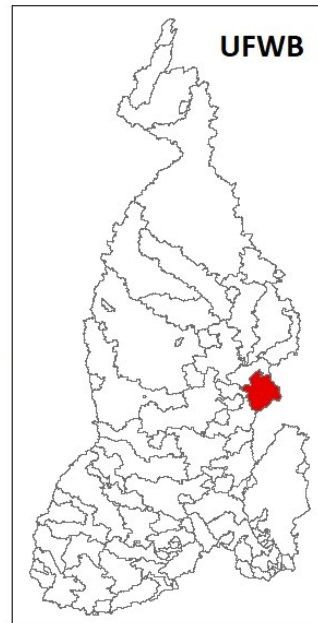
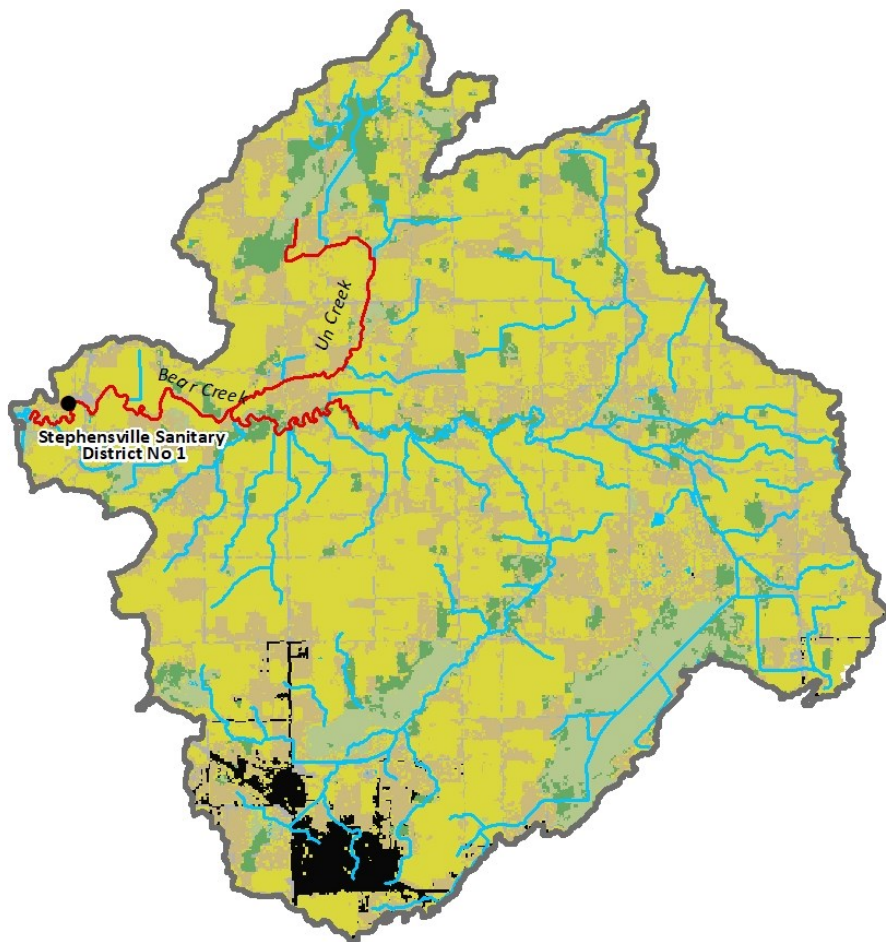
Baseline TP



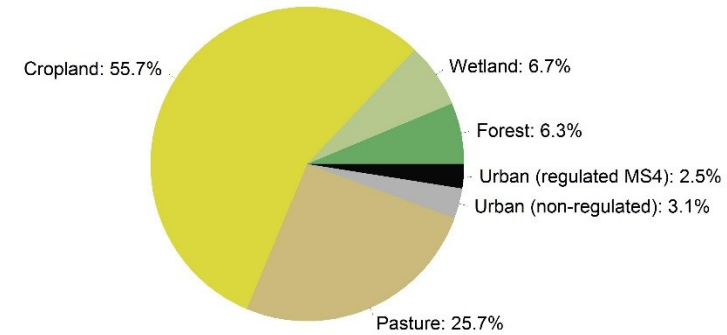
Baseline TSS



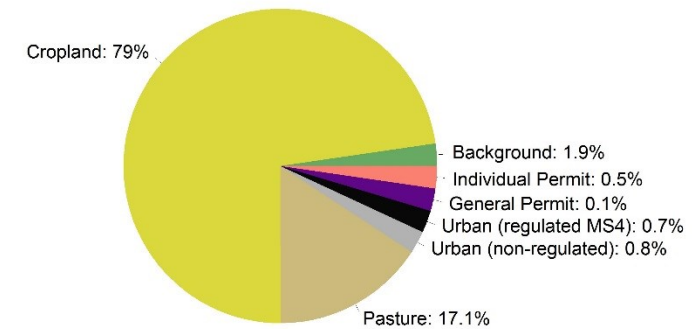
TMDL Subbasin 52 – Bear Creek (Wolf)



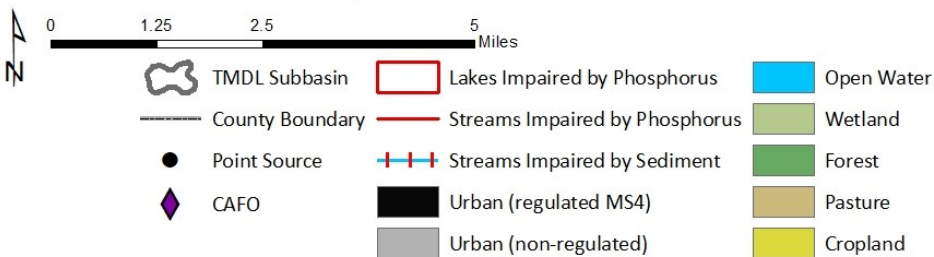
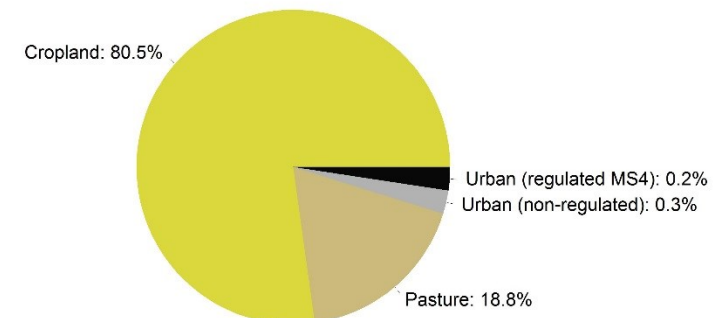
Land Use



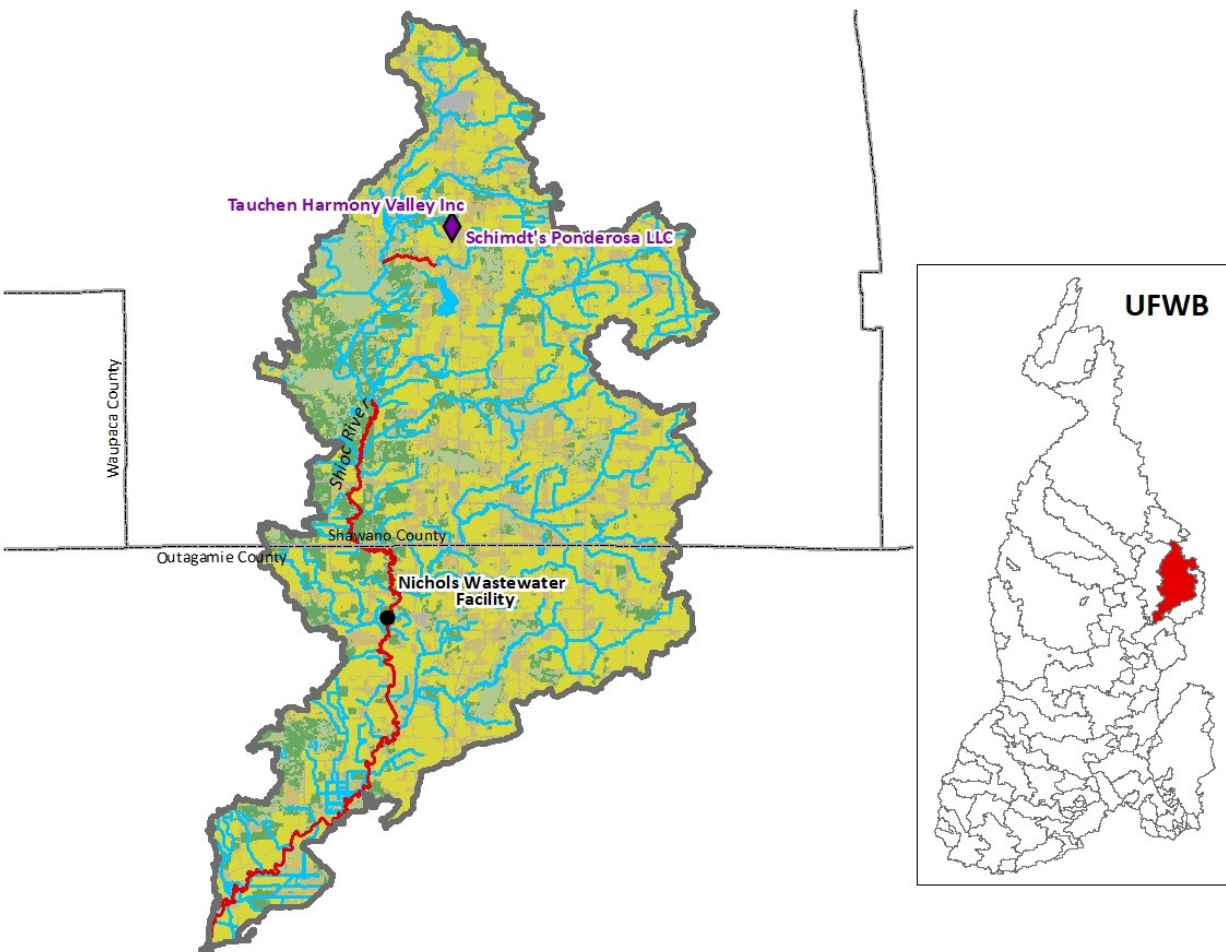
Baseline TP



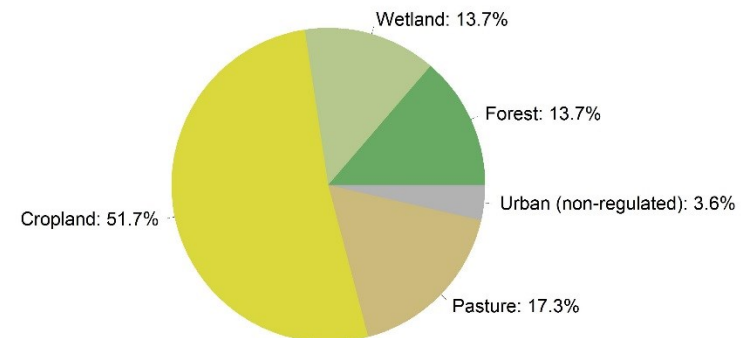
Baseline TSS



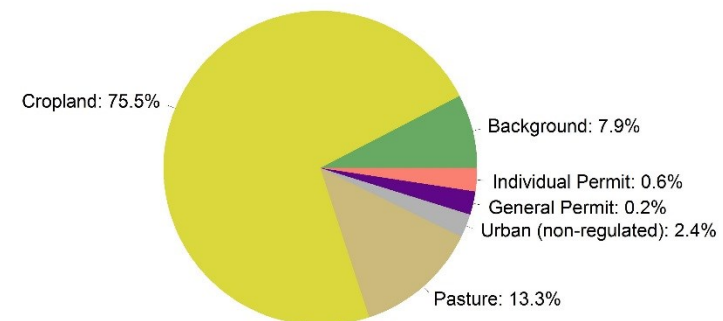
TMDL Subbasin 53 – Shioc River



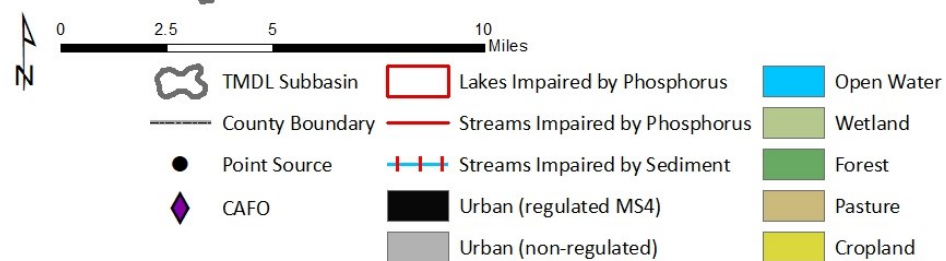
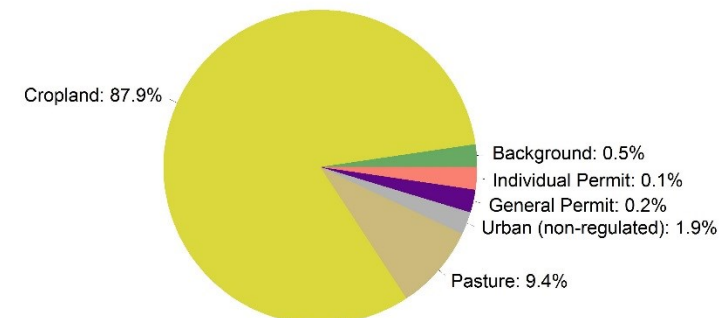
Land Use



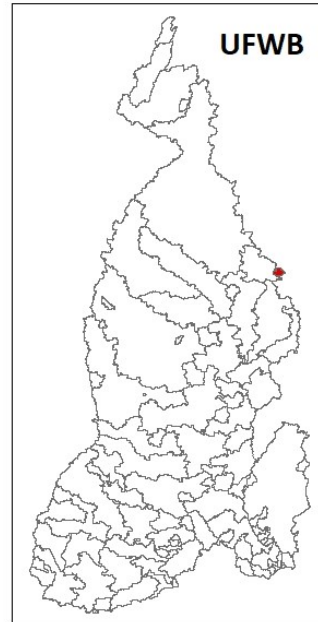
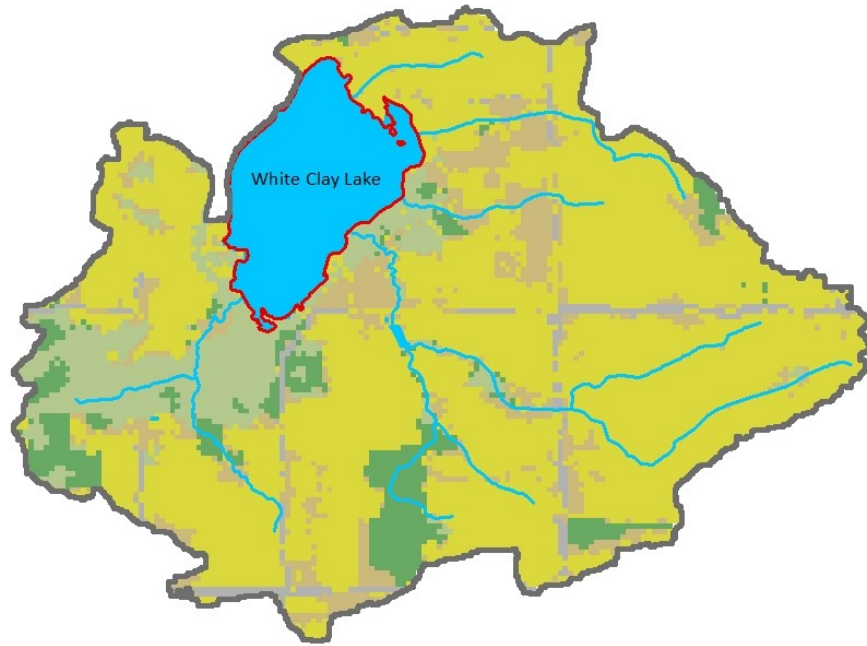
Baseline TP



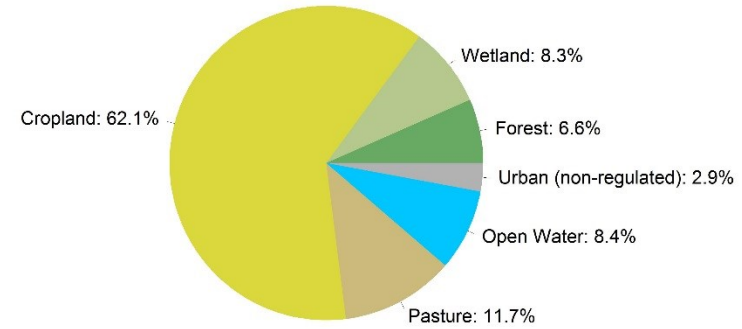
Baseline TSS



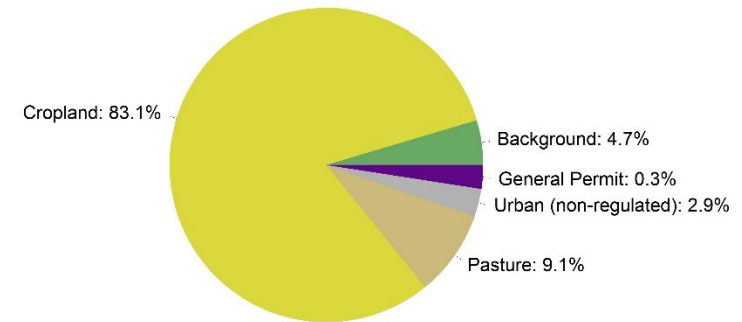
TMDL Subbasin 54 – White Clay Lake



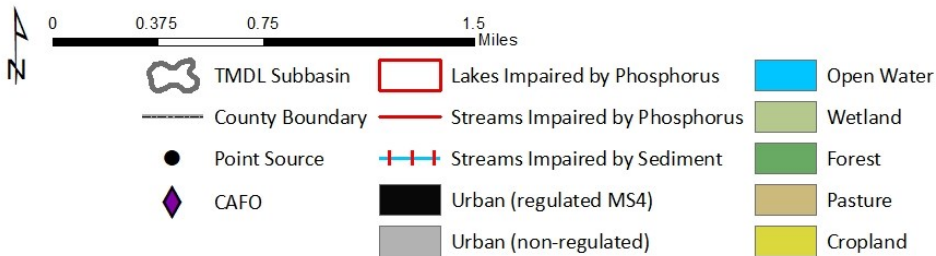
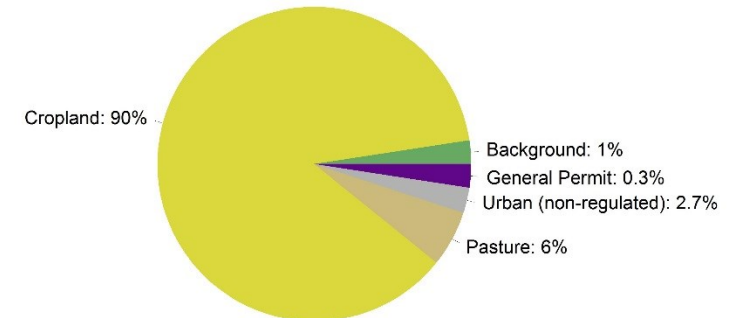
Land Use



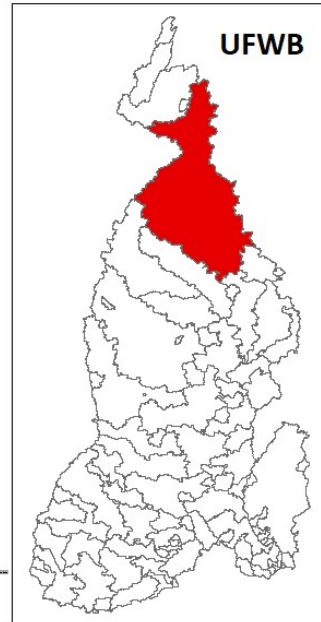
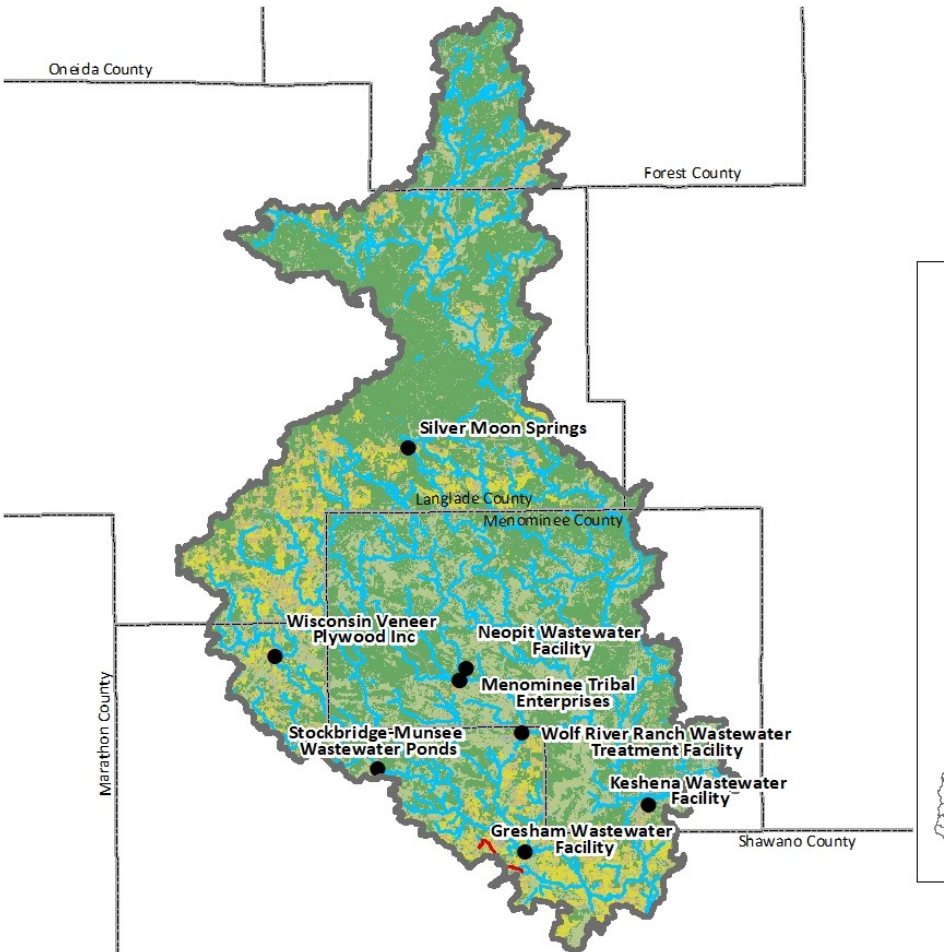
Baseline TP



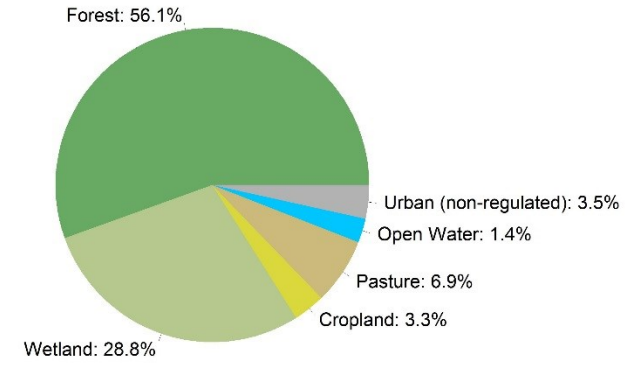
Baseline TSS



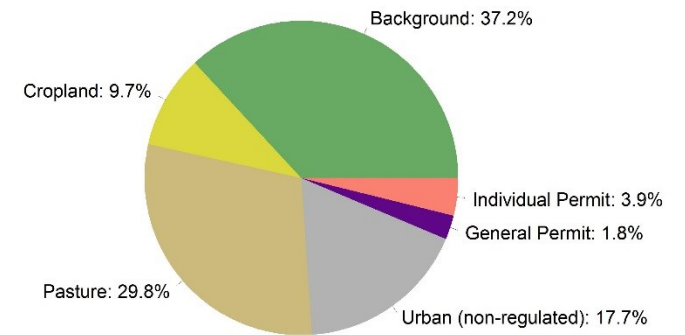
TMDL Subbasin 55 – Upper Wolf River



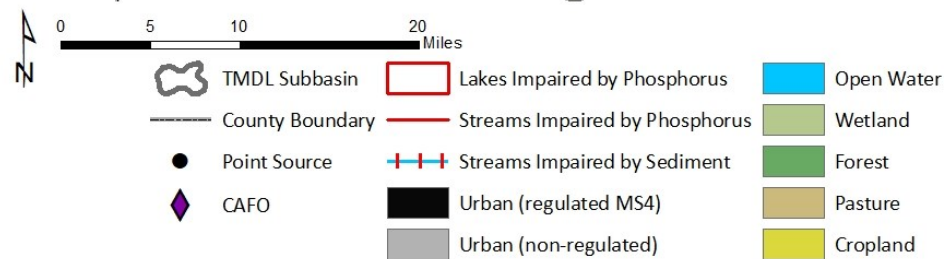
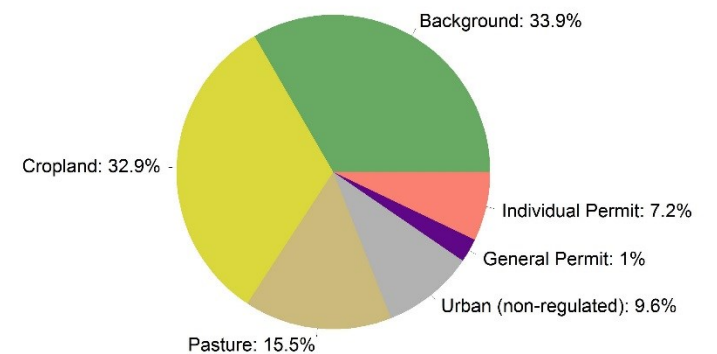
Land Use



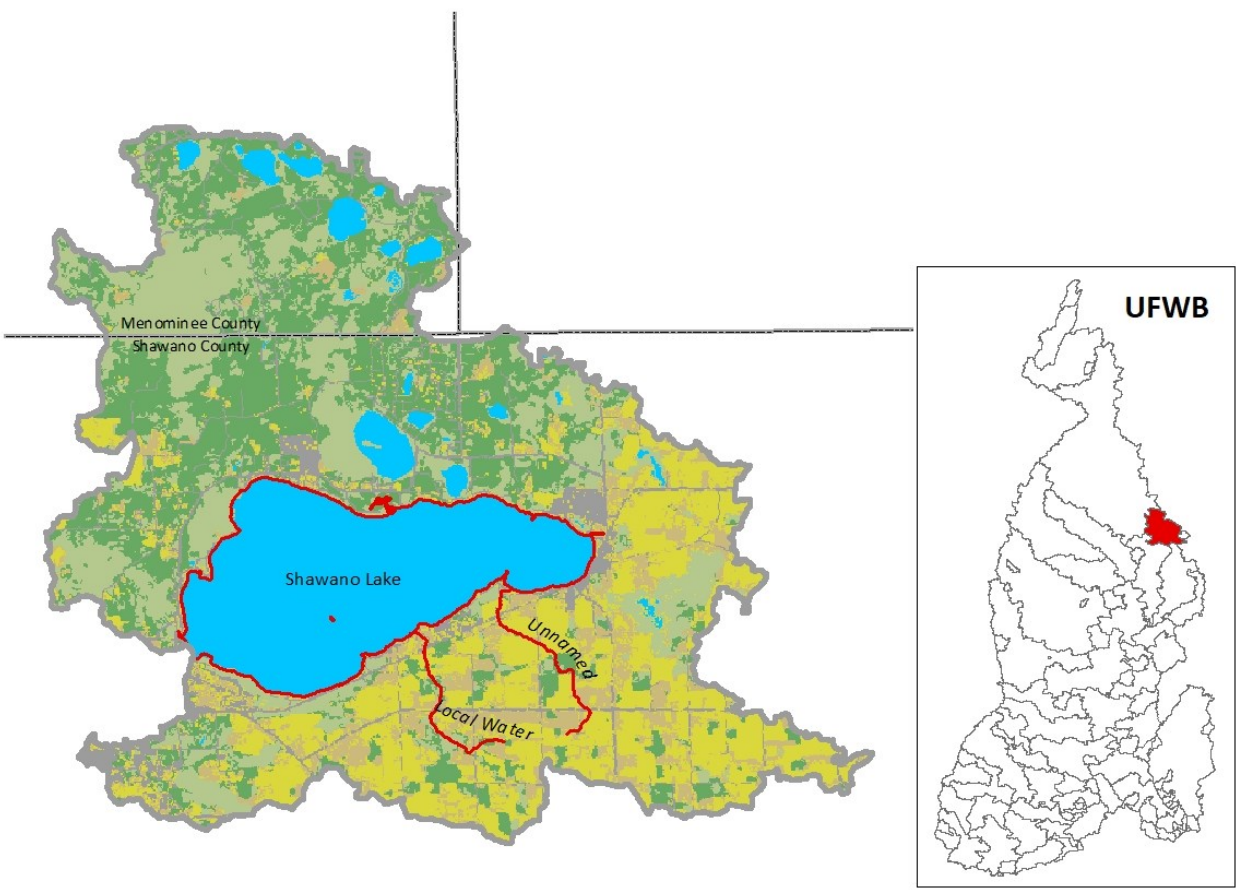
Baseline TP



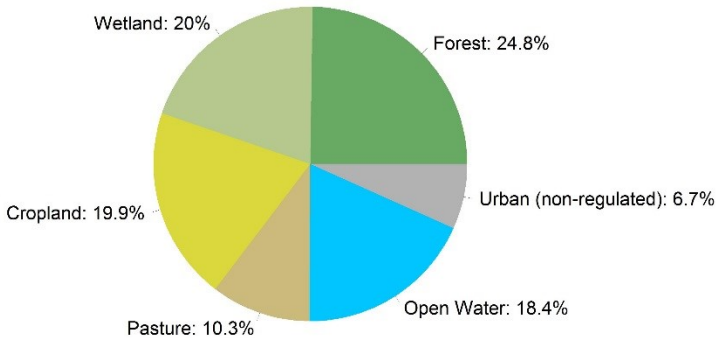
Baseline TSS



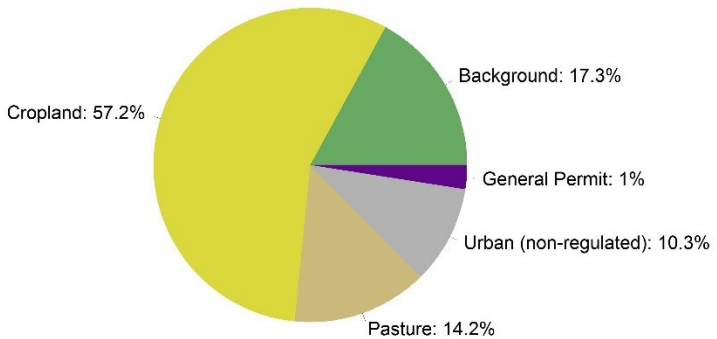
TMDL Subbasin 56 – Shawano Lake



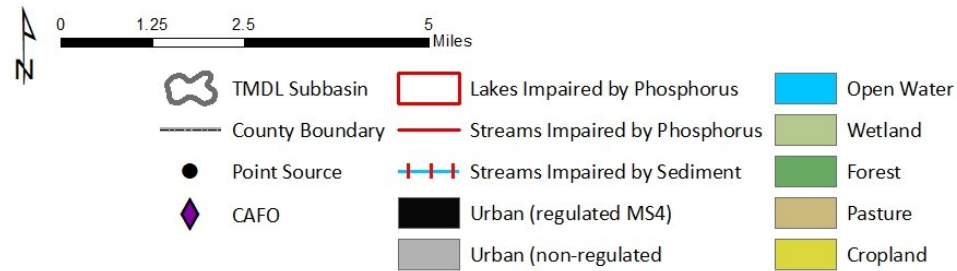
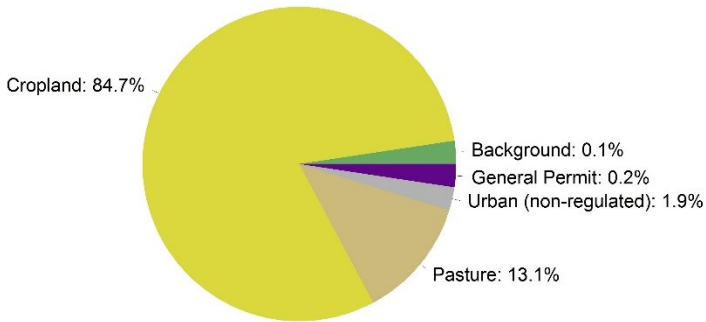
Land Use



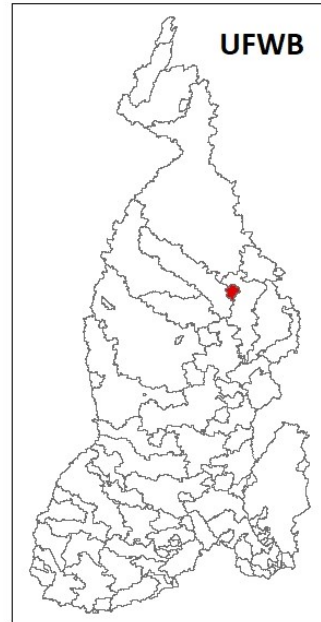
Baseline TP



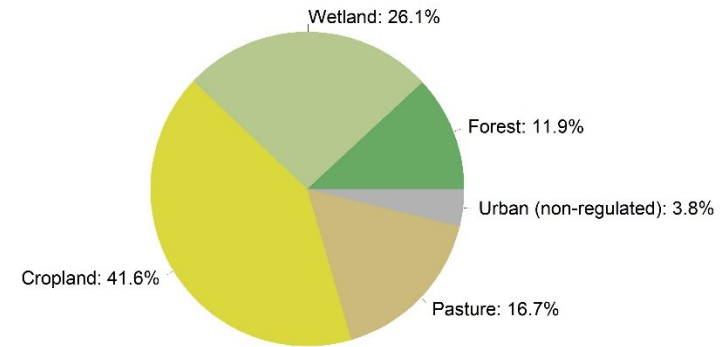
Baseline TSS



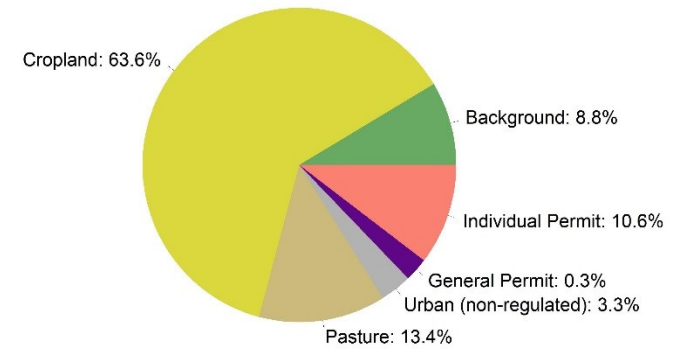
TMDL Subbasin 57 – Long Lake



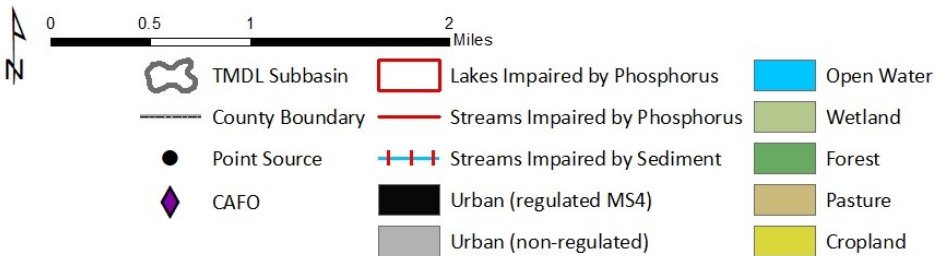
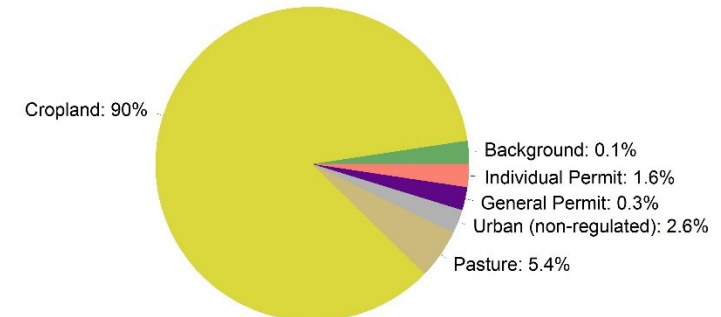
Land Use



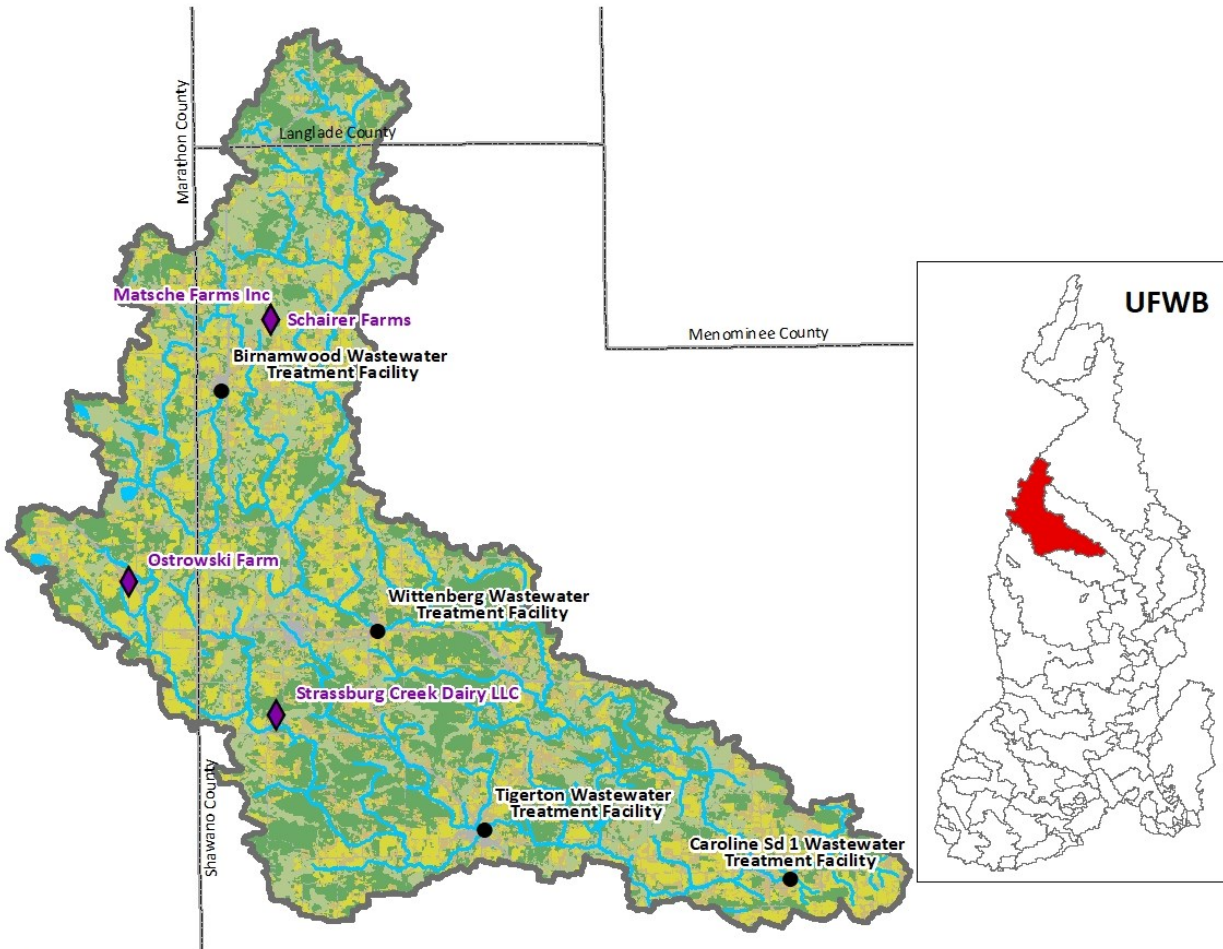
Baseline TP



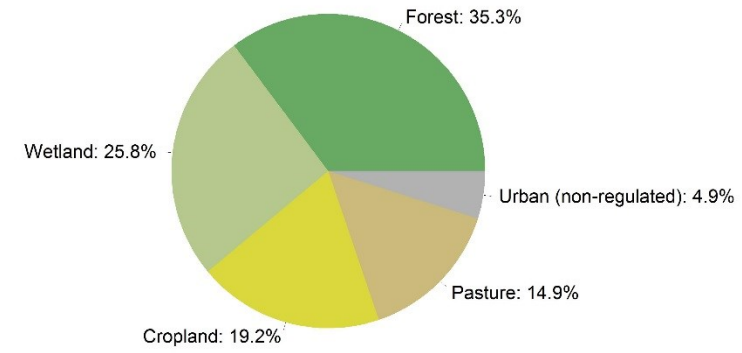
Baseline TSS



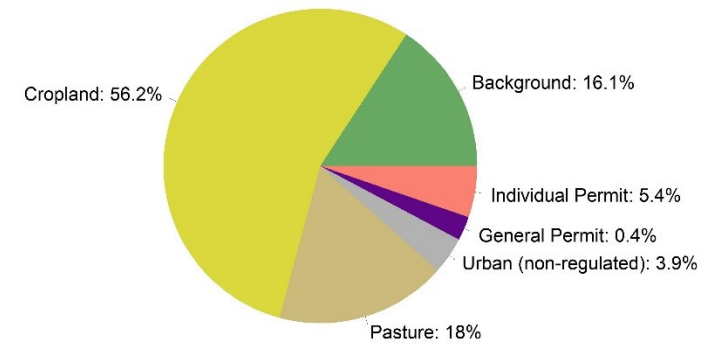
TMDL Subbasin 58 – Upper Embarrass River



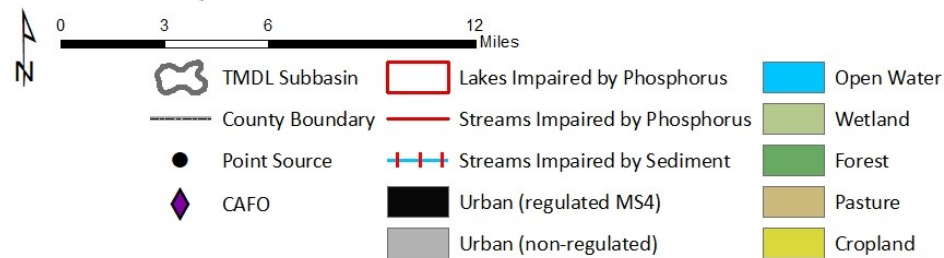
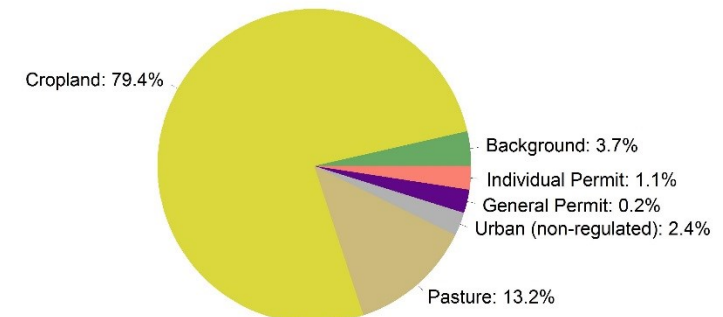
Land Use



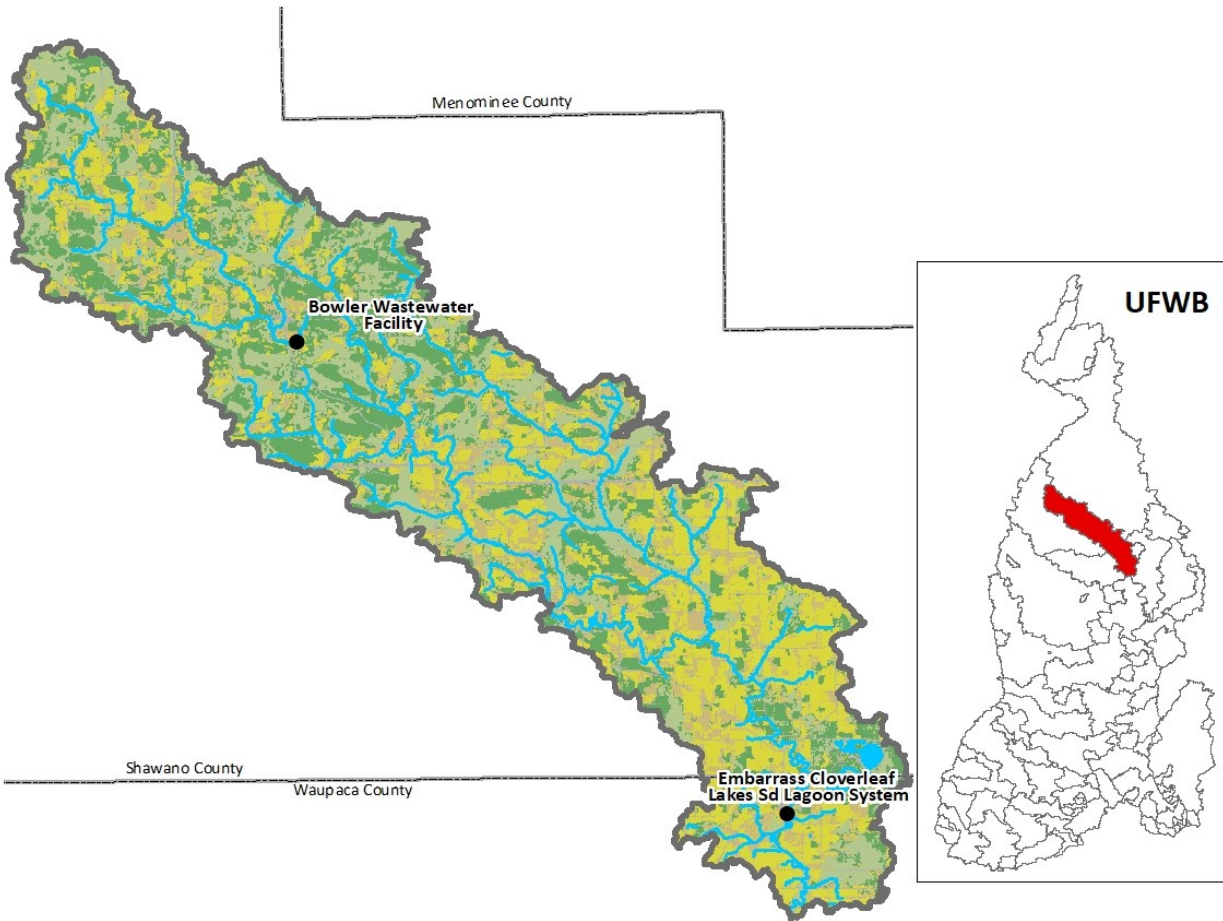
Baseline TP



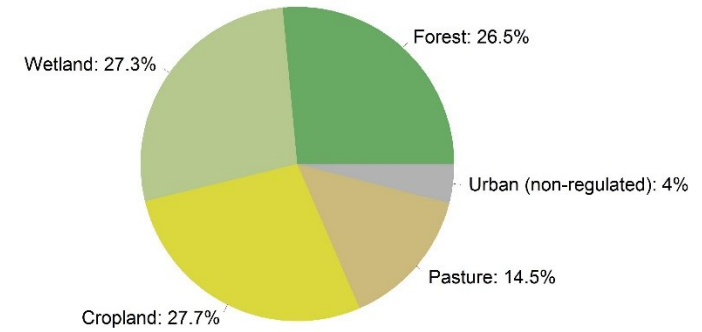
Baseline TSS



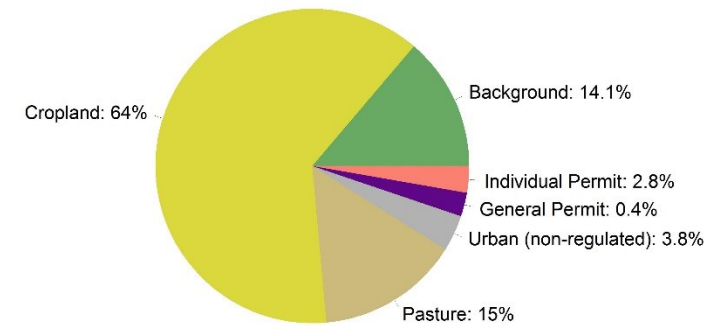
TMDL Subbasin 59 – Middle Embarrass River



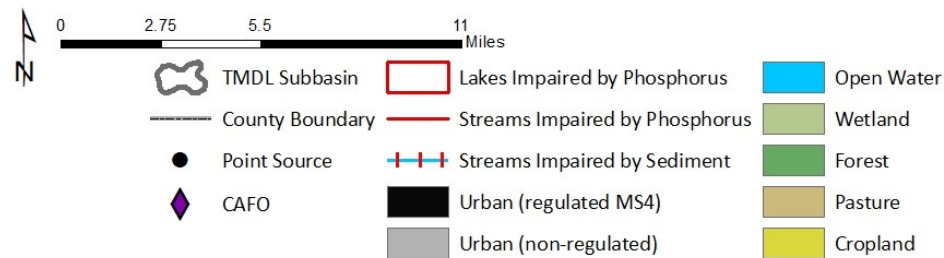
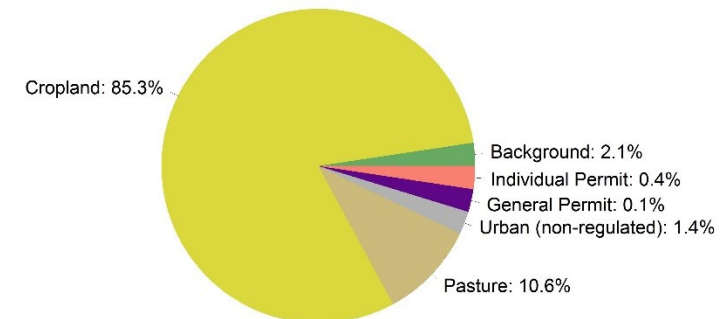
Land Use



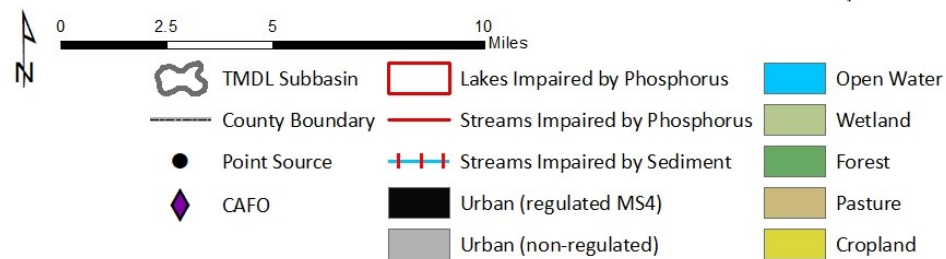
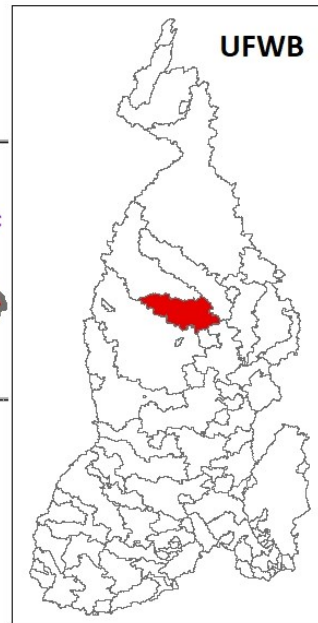
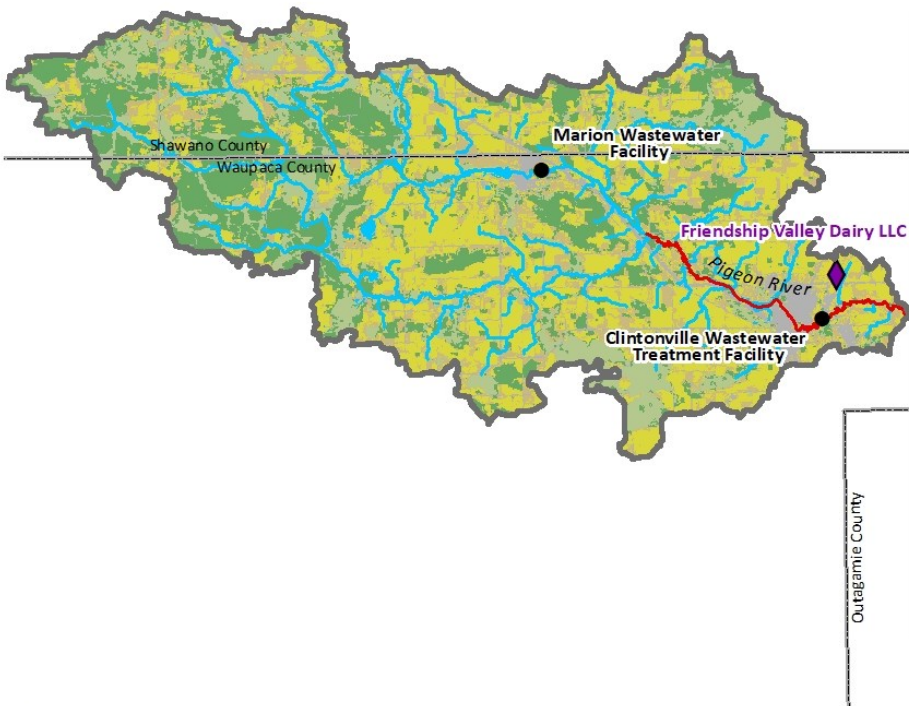
Baseline TP



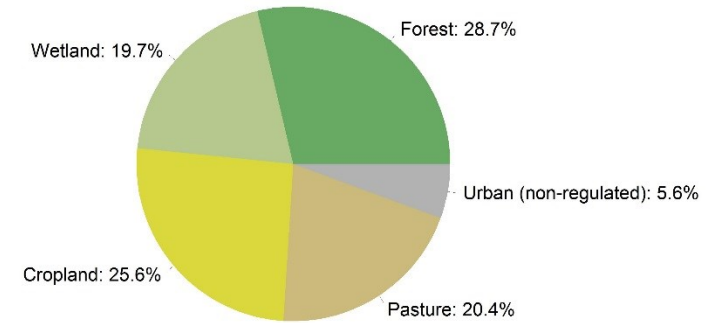
Baseline TSS



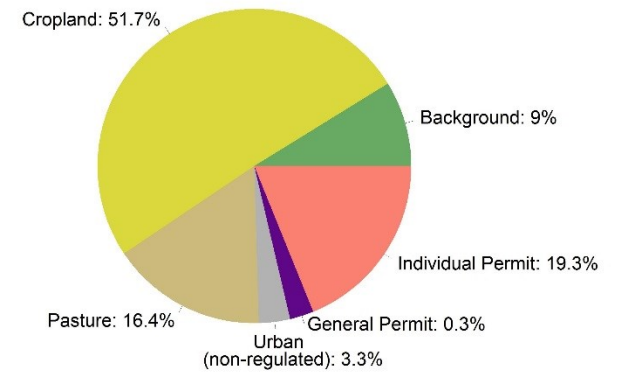
TMDL Subbasin 60 – Pigeon River



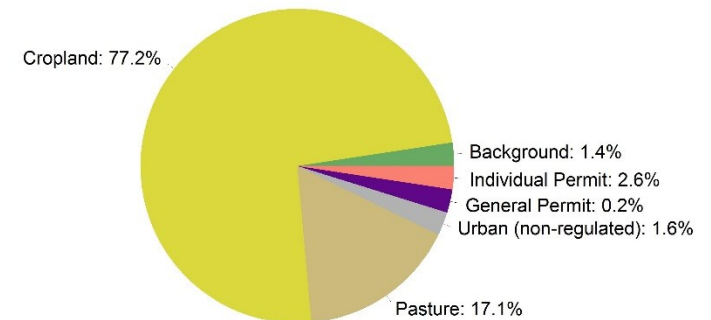
Land Use



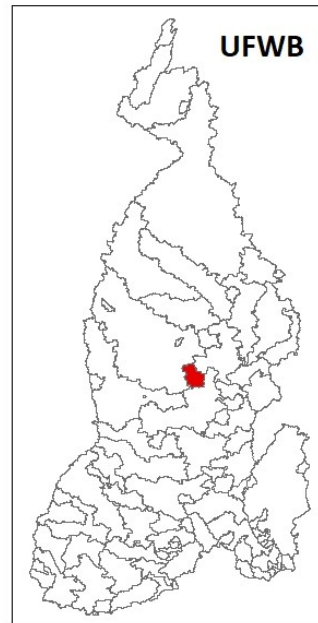
Baseline TP



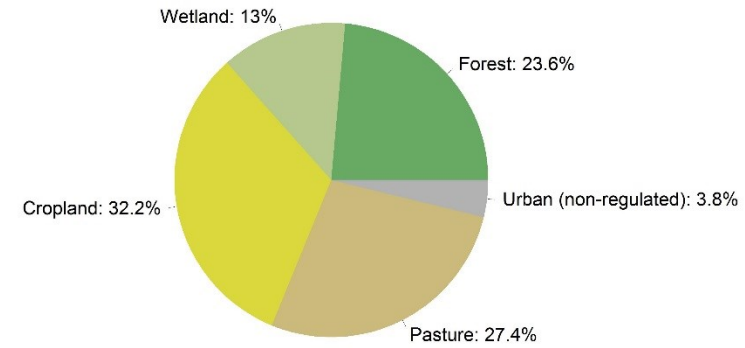
Baseline TSS



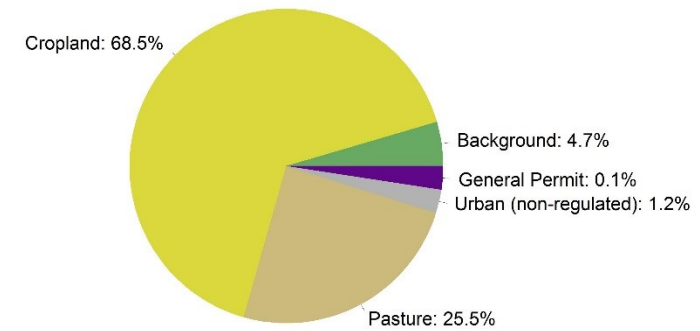
TMDL Subbasin 61 – Lower Little Wolf River



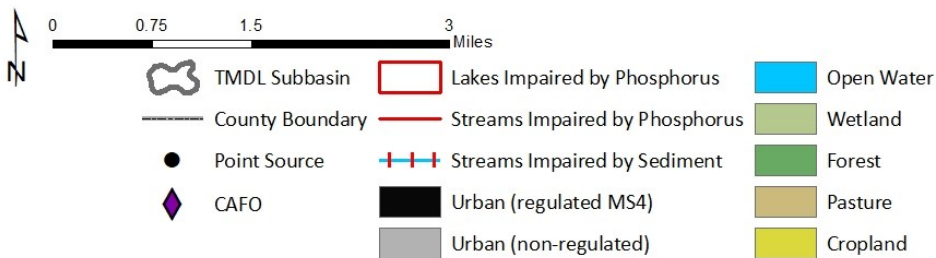
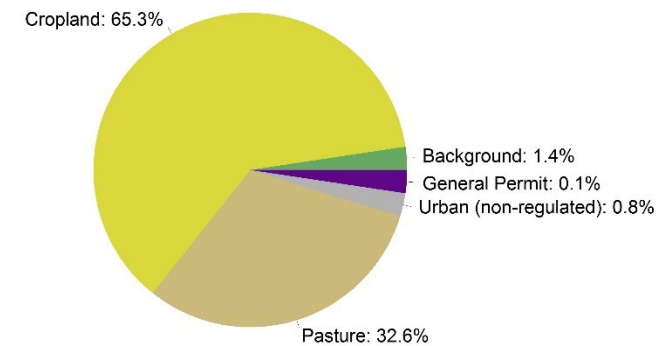
Land Use



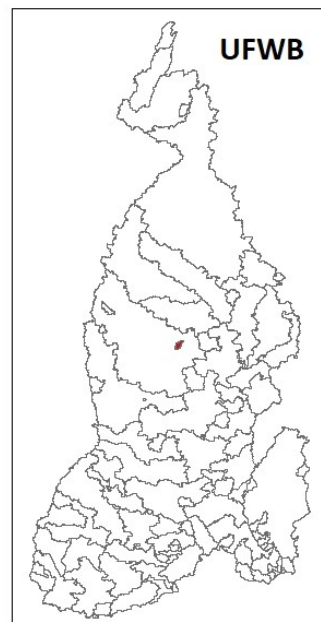
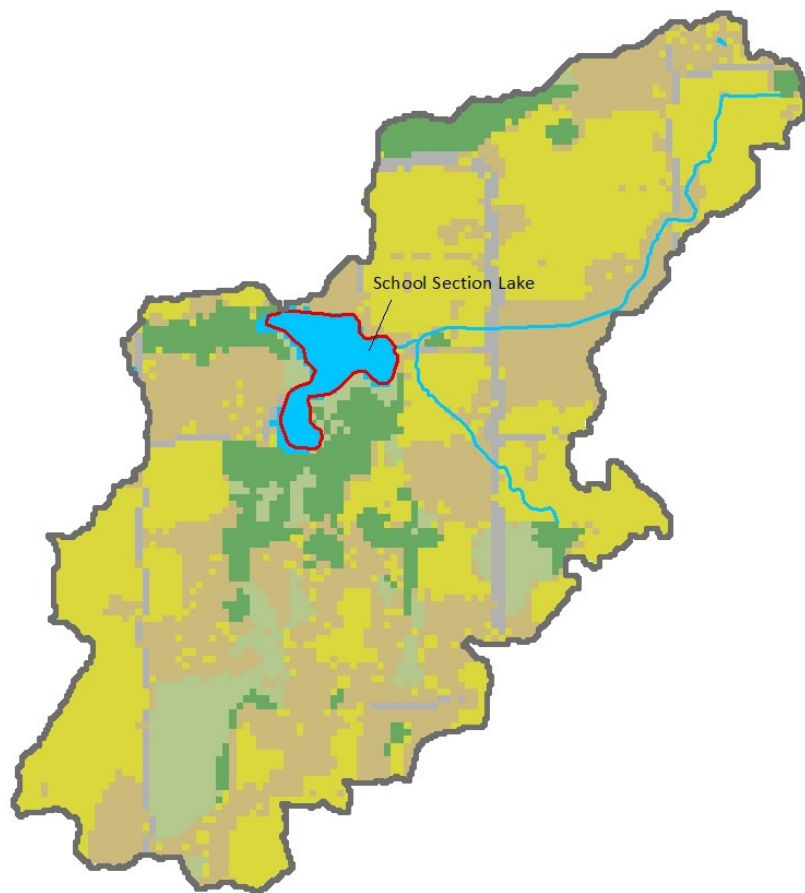
Baseline TP



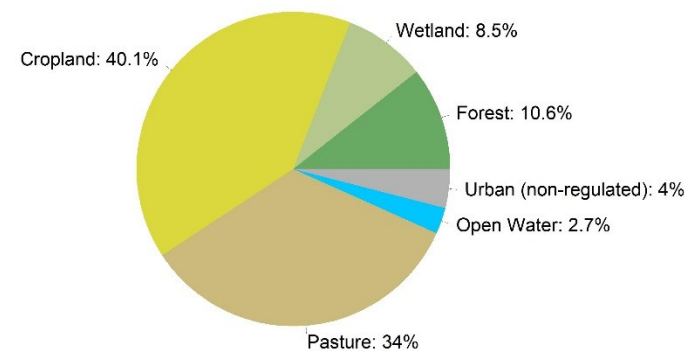
Baseline TSS



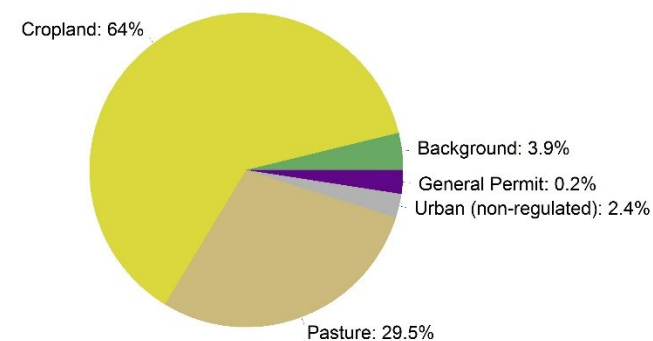
TMDL Subbasin 62 – School Section Lake



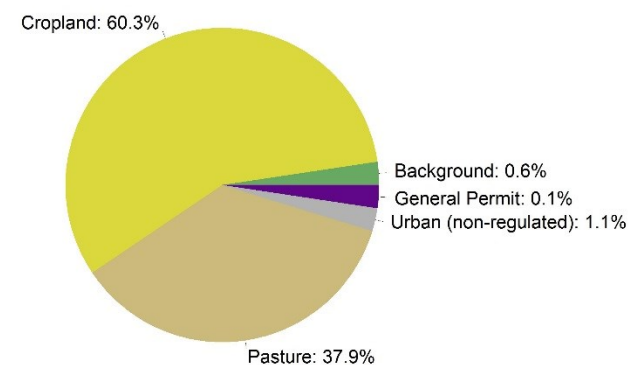
Land Use



Baseline TP



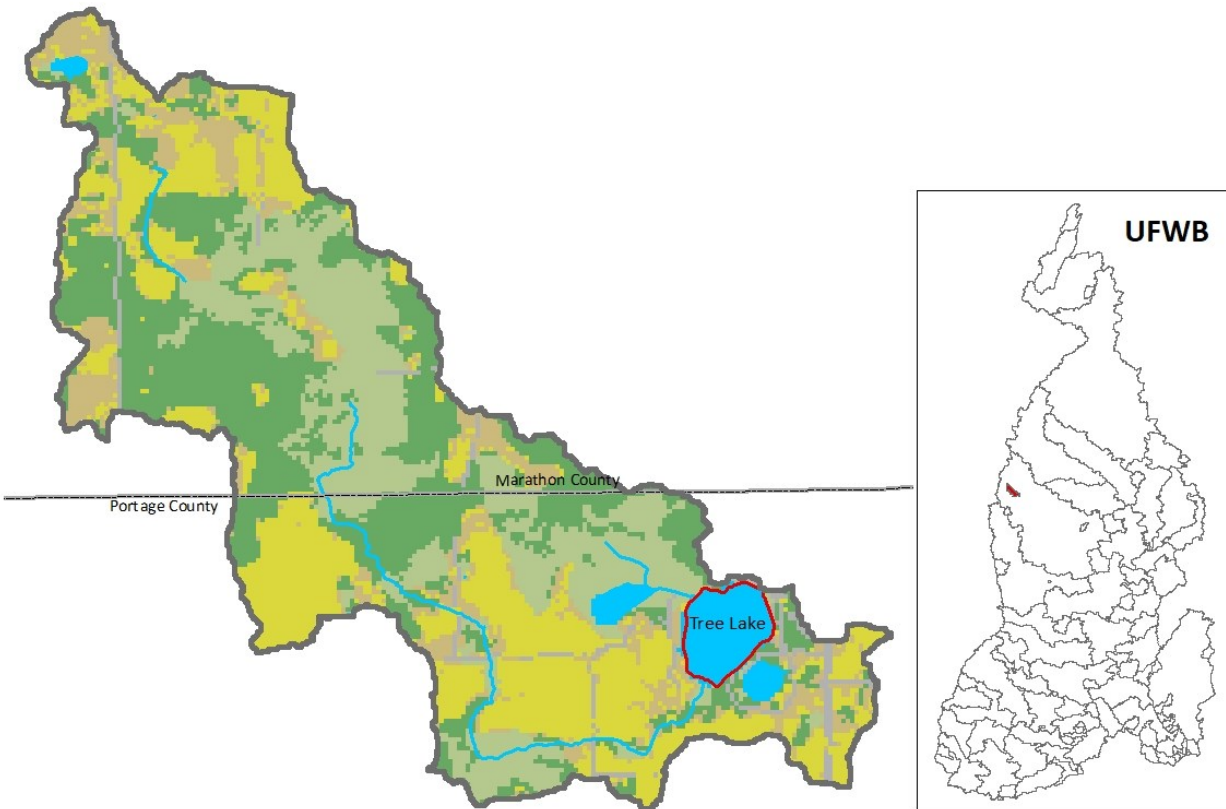
Baseline TSS



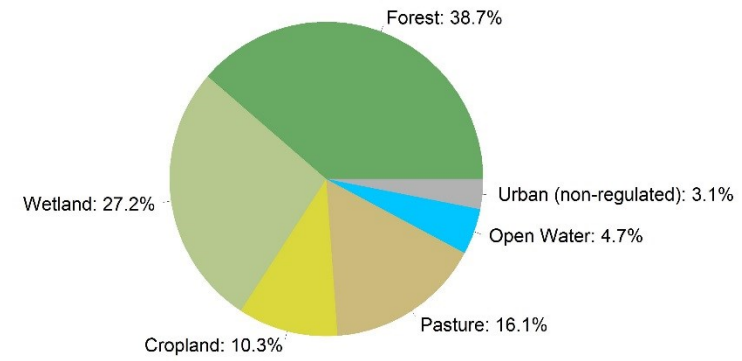
0 0.3 0.6 1.2 Miles



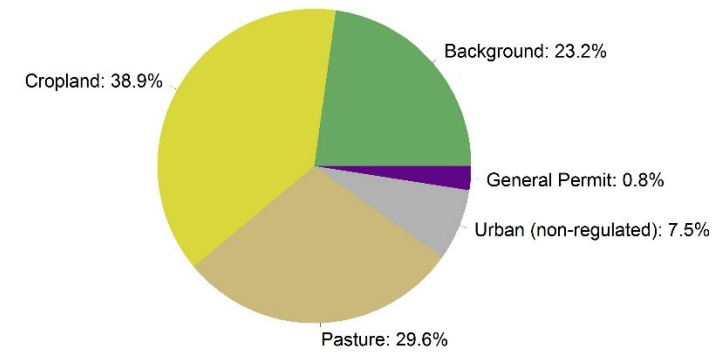
TMDL Subbasin 63 – Tree Lake



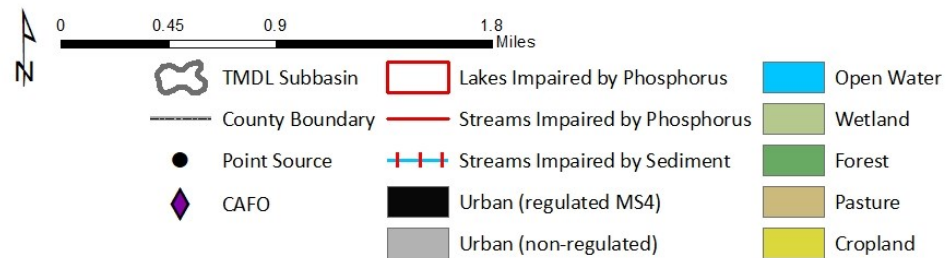
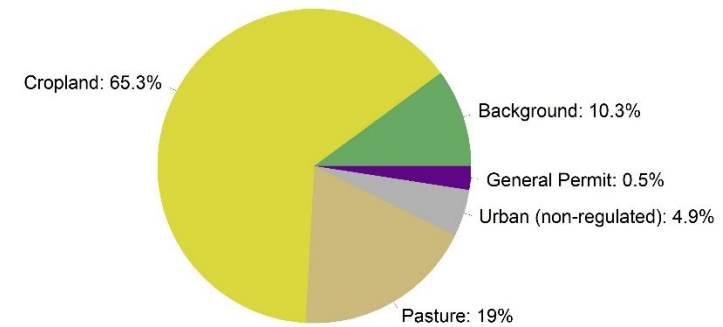
Land Use



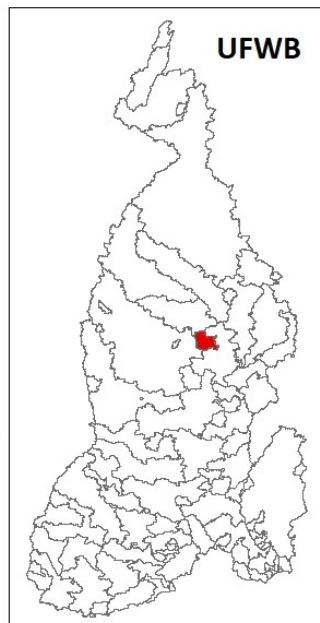
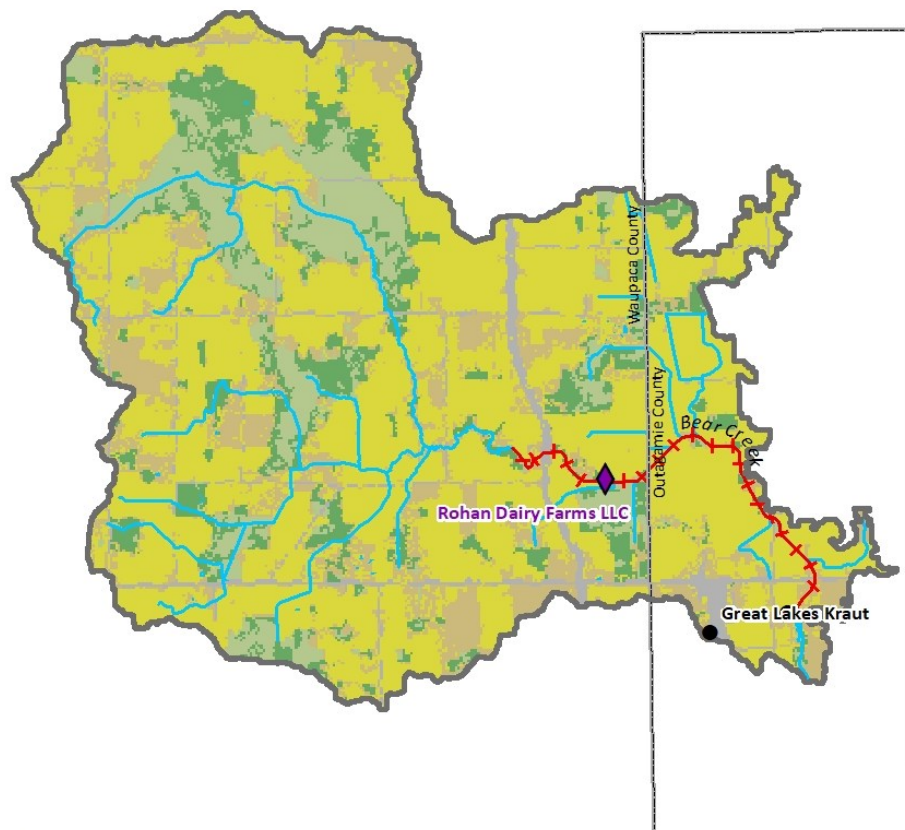
Baseline TP



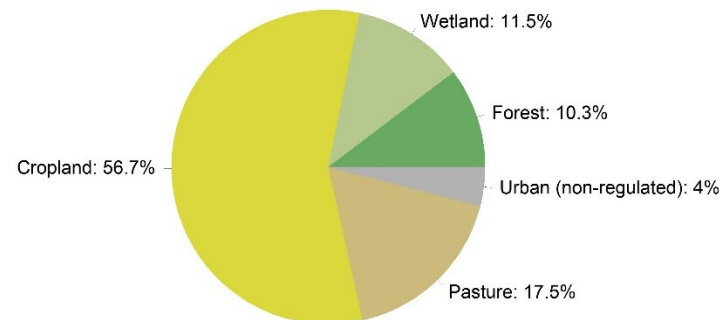
Baseline TSS



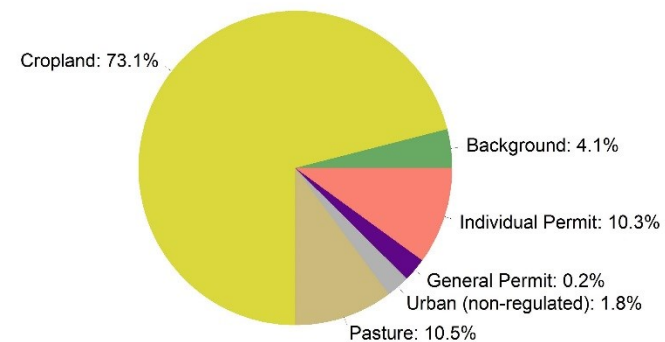
TMDL Subbasin 64 – Bear Creek (Embarrass)



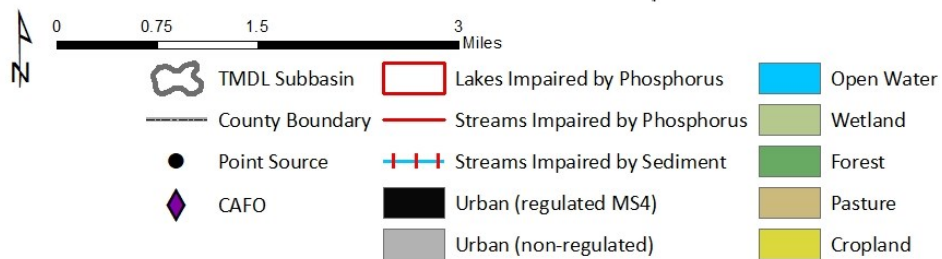
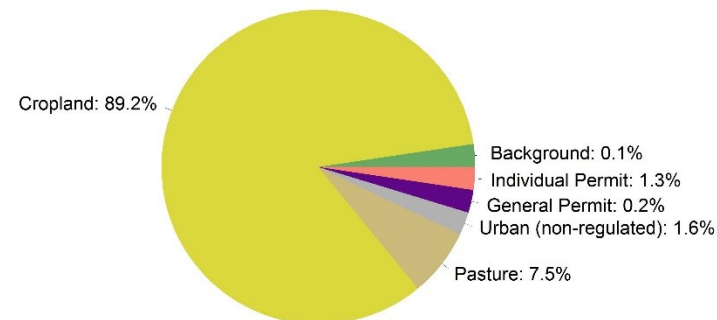
Land Use



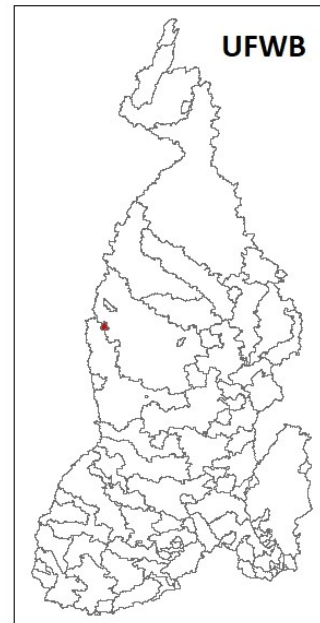
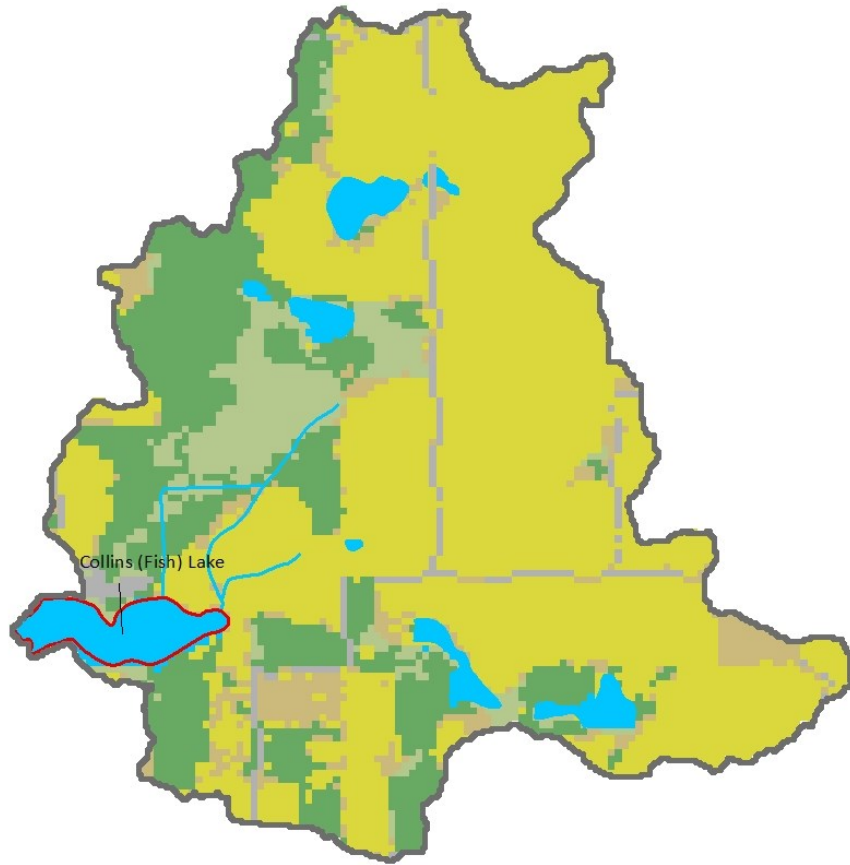
Baseline TP



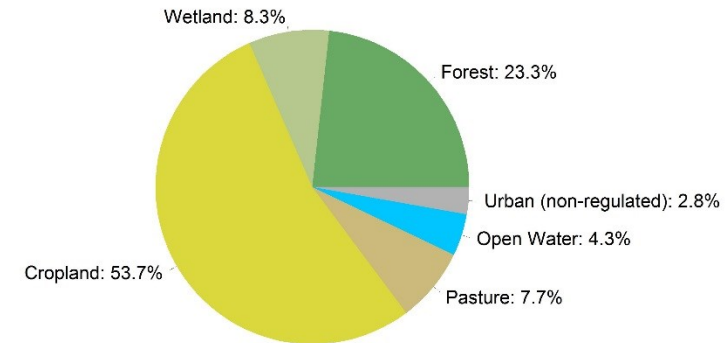
Baseline TSS



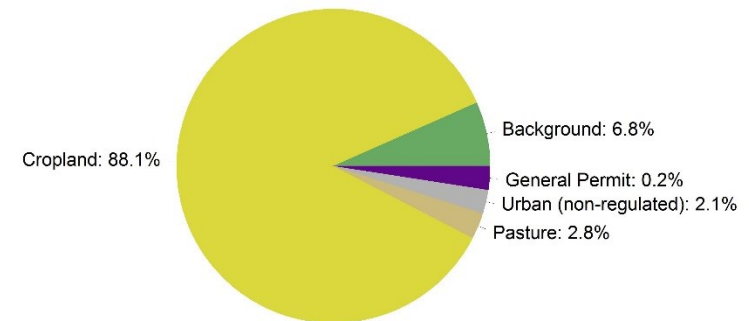
TMDL Subbasin 65 – Collins Lake



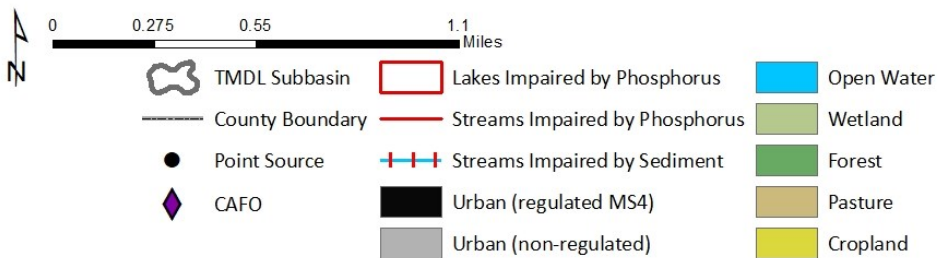
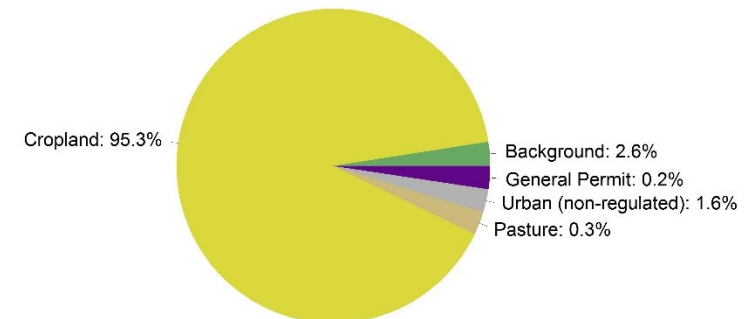
Land Use



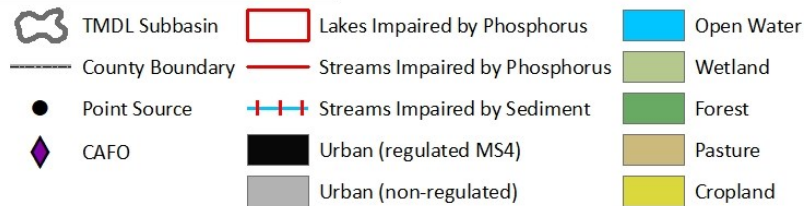
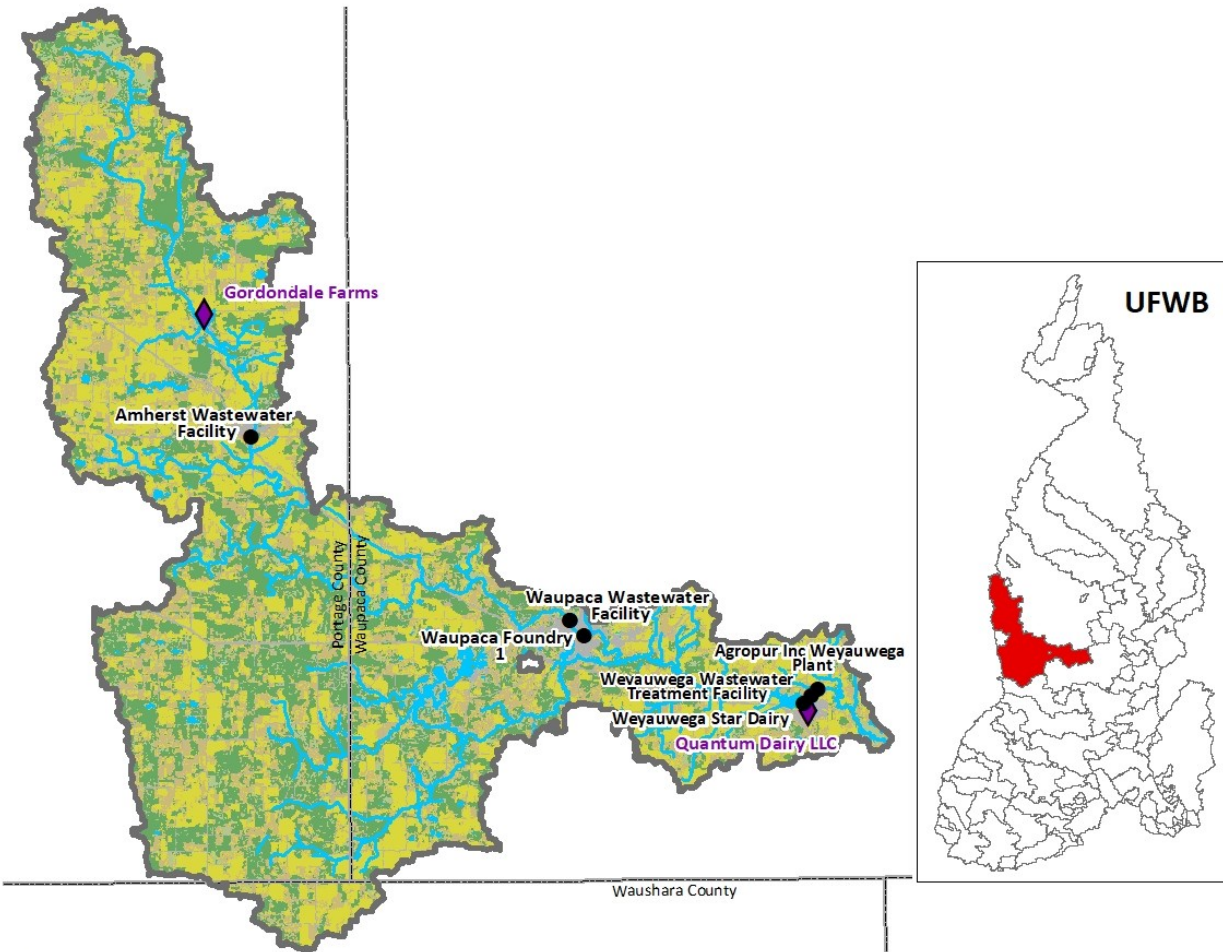
Baseline TP



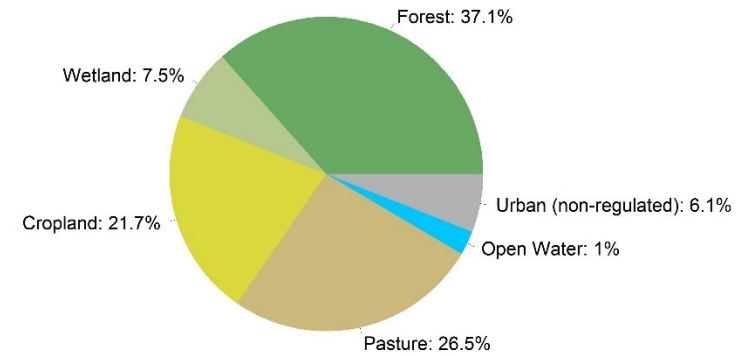
Baseline TSS



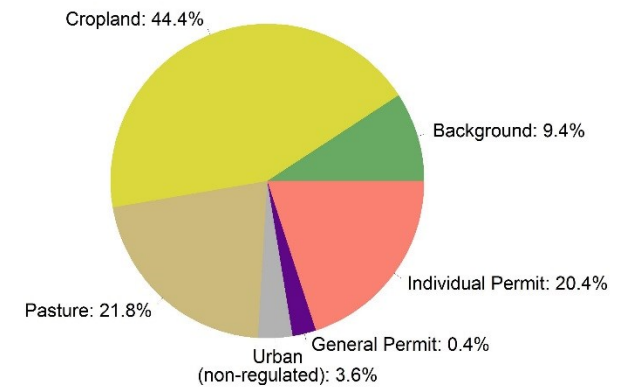
TMDL Subbasin 66 – Waupaca River



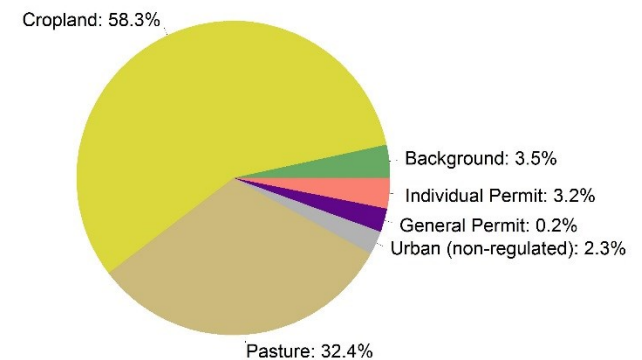
Land Use



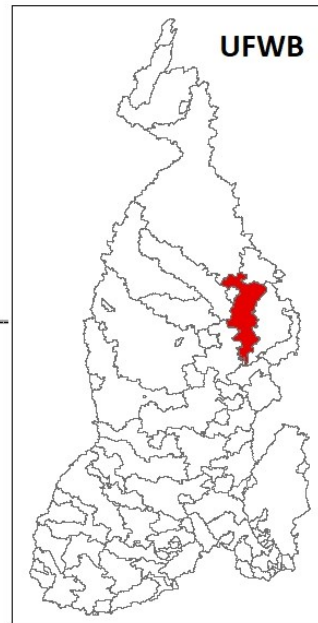
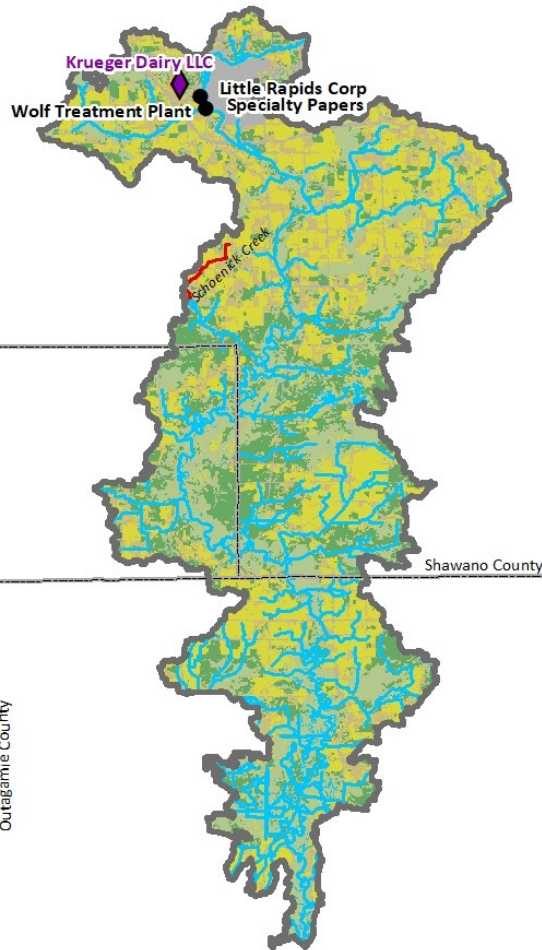
Baseline TP



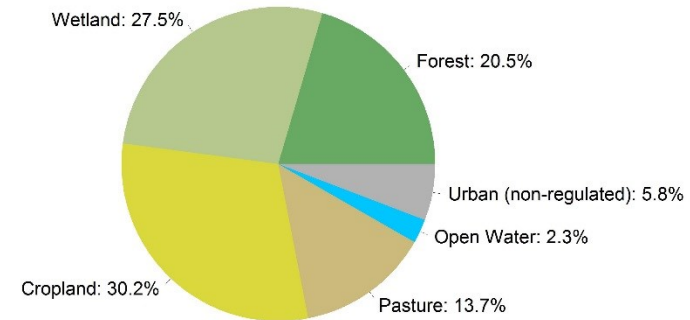
Baseline TSS



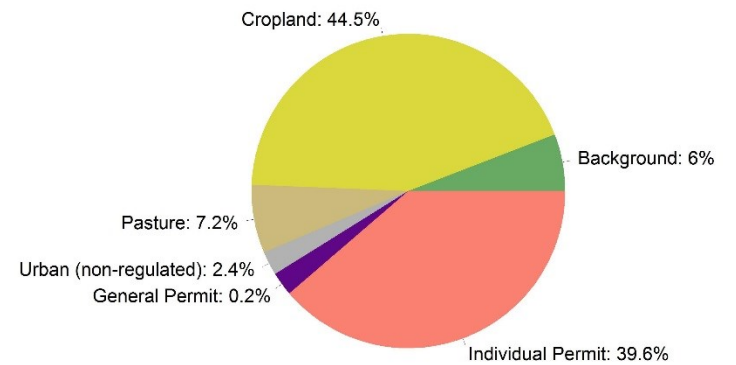
TMDL Subbasin 67 – Wolf River – Shawano to Shioc River



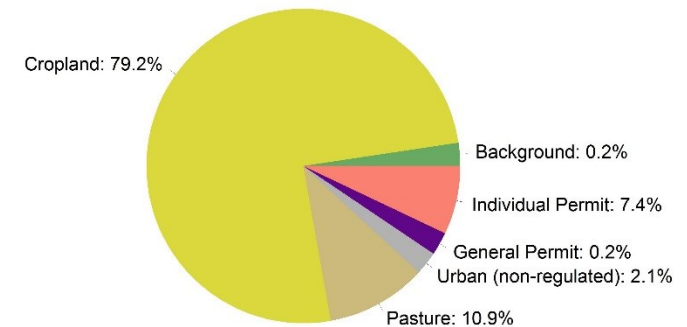
Land Use



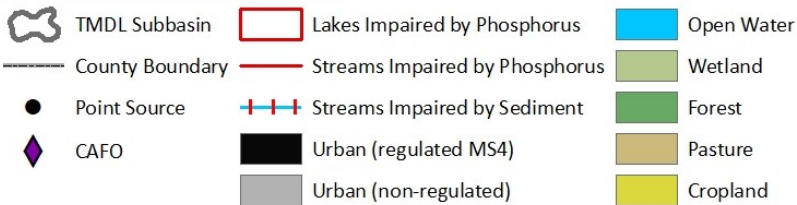
Baseline TP



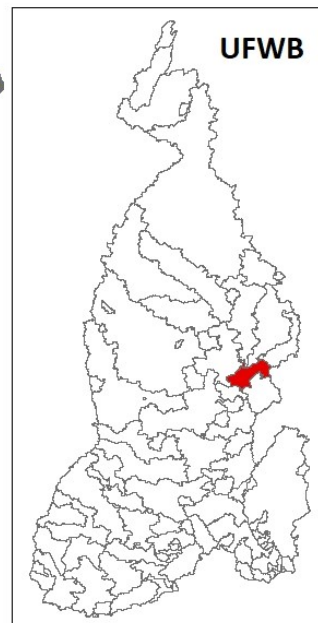
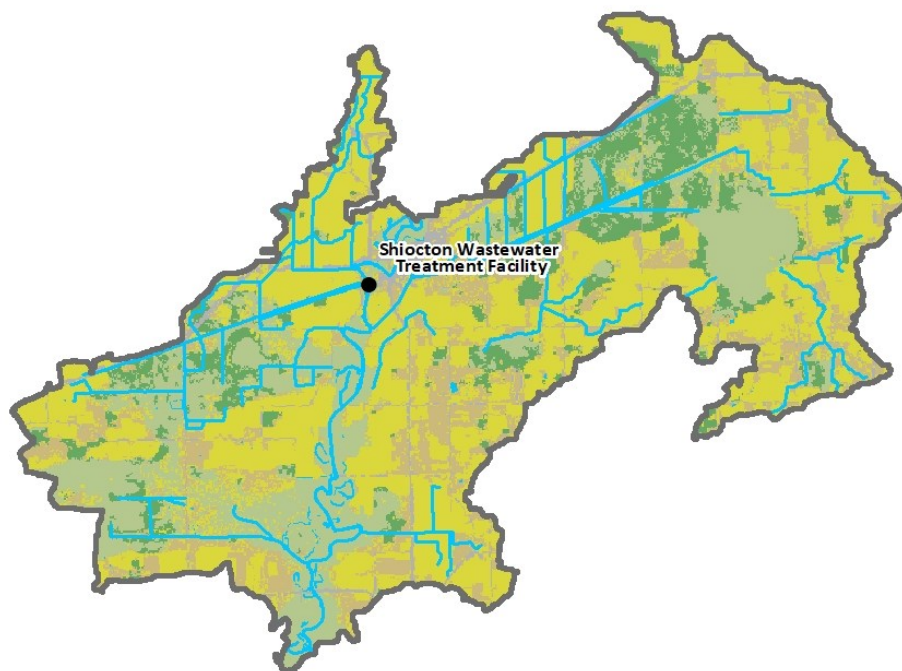
Baseline TSS



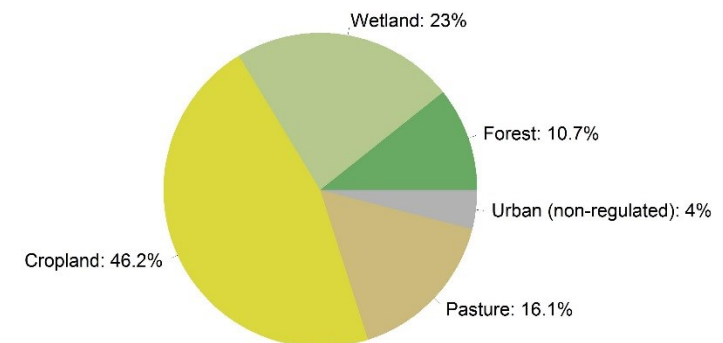
0 2.75 5.5 11 Miles



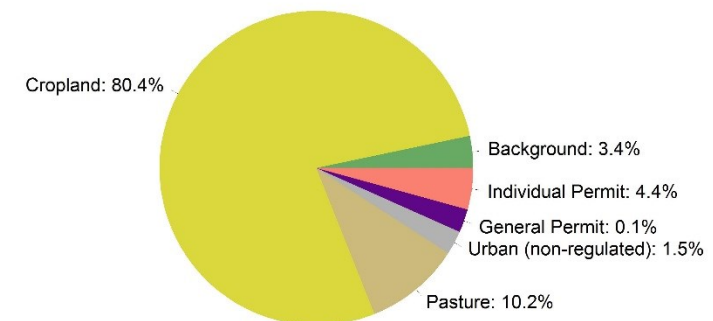
TMDL Subbasin 68 – Wolf River - Shioc River to Bear Creek



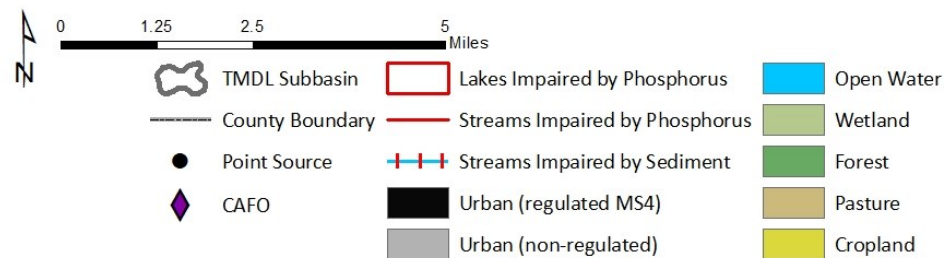
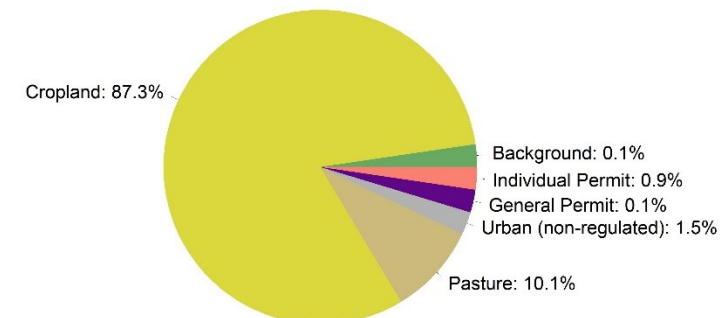
Land Use



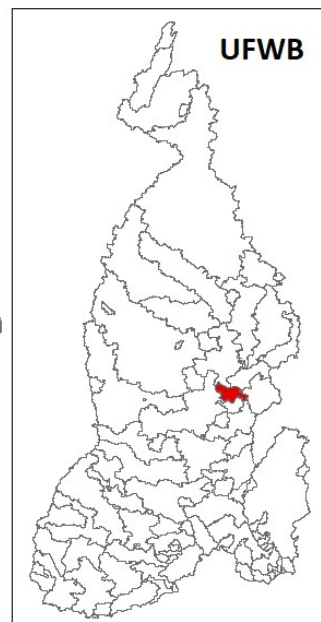
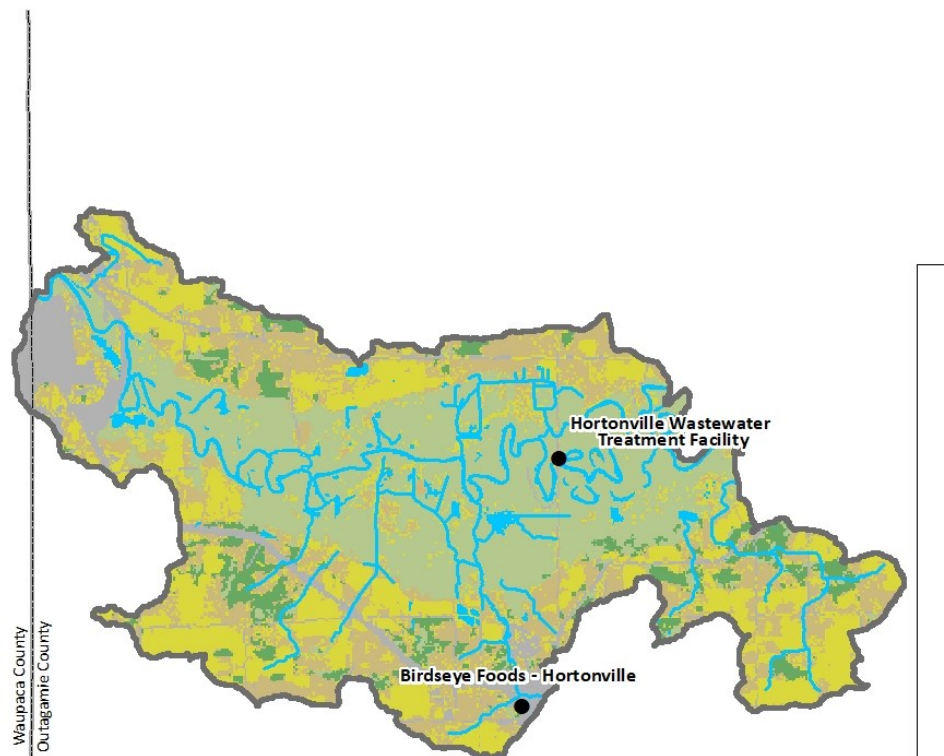
Baseline TP



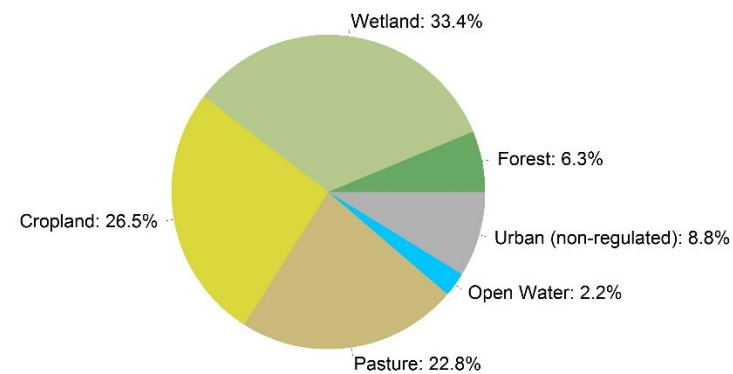
Baseline TSS



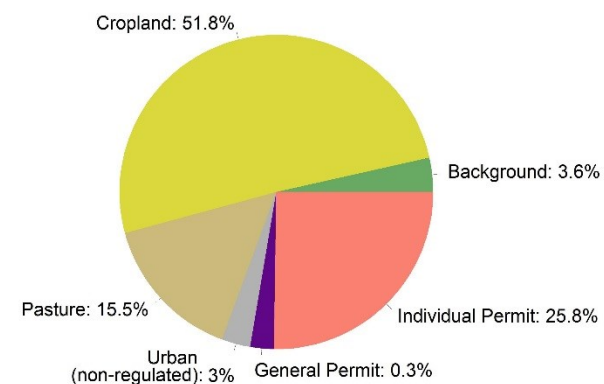
TMDL Subbasin 69 – Wolf River - Bear Creek to Embarrass River



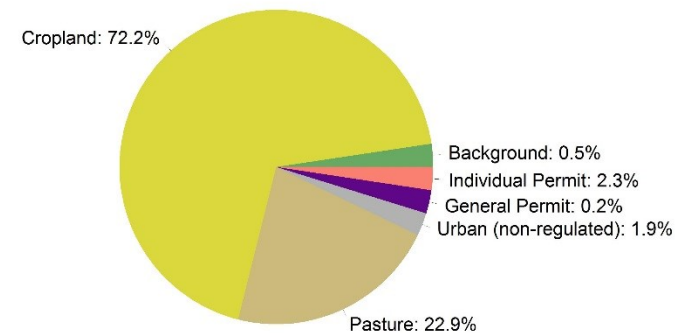
Land Use



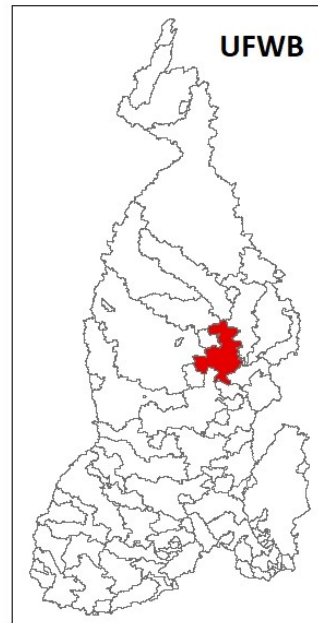
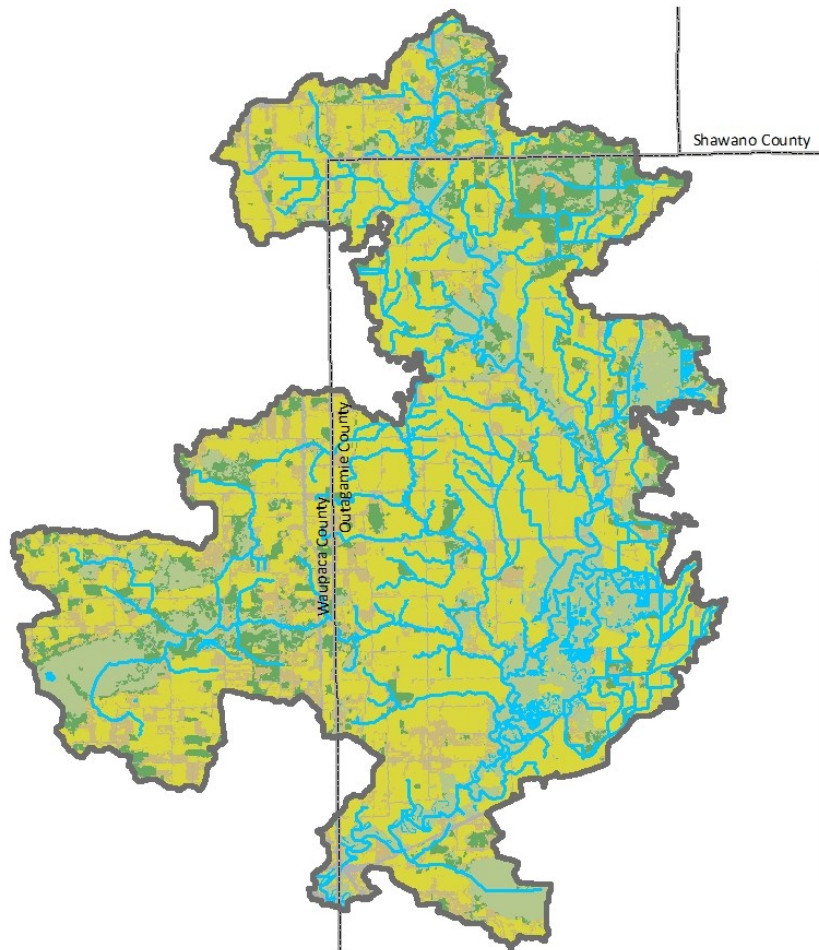
Baseline TP



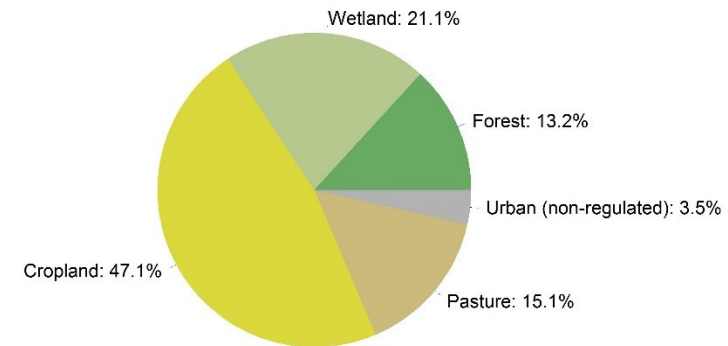
Baseline TSS



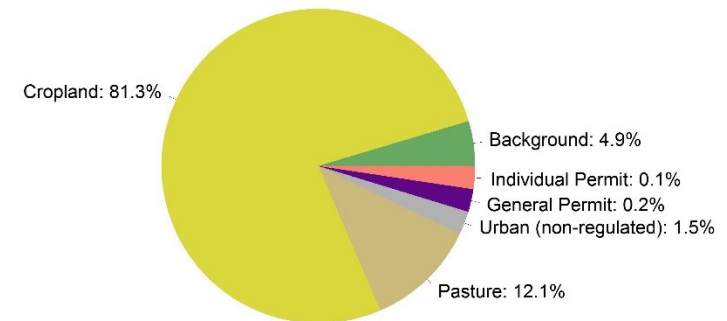
TMDL Subbasin 70 – Lower Embarrass River



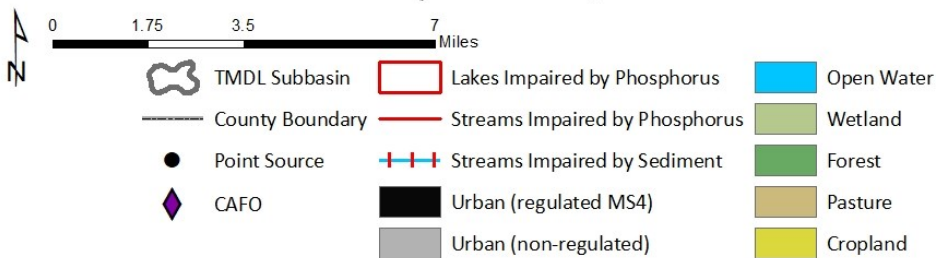
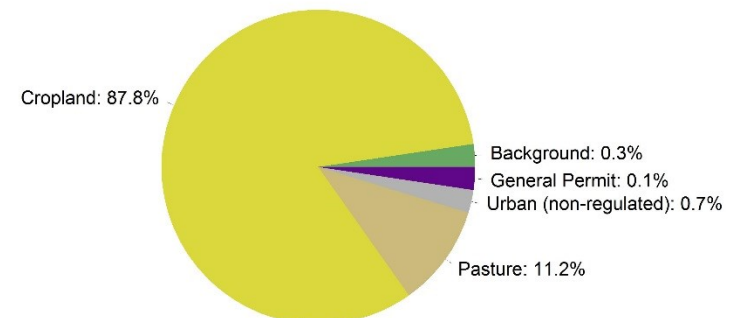
Land Use



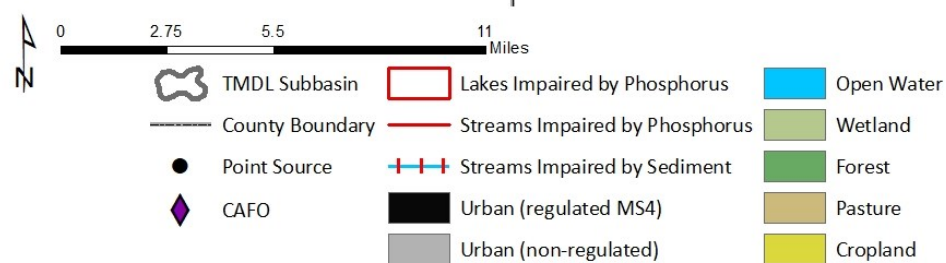
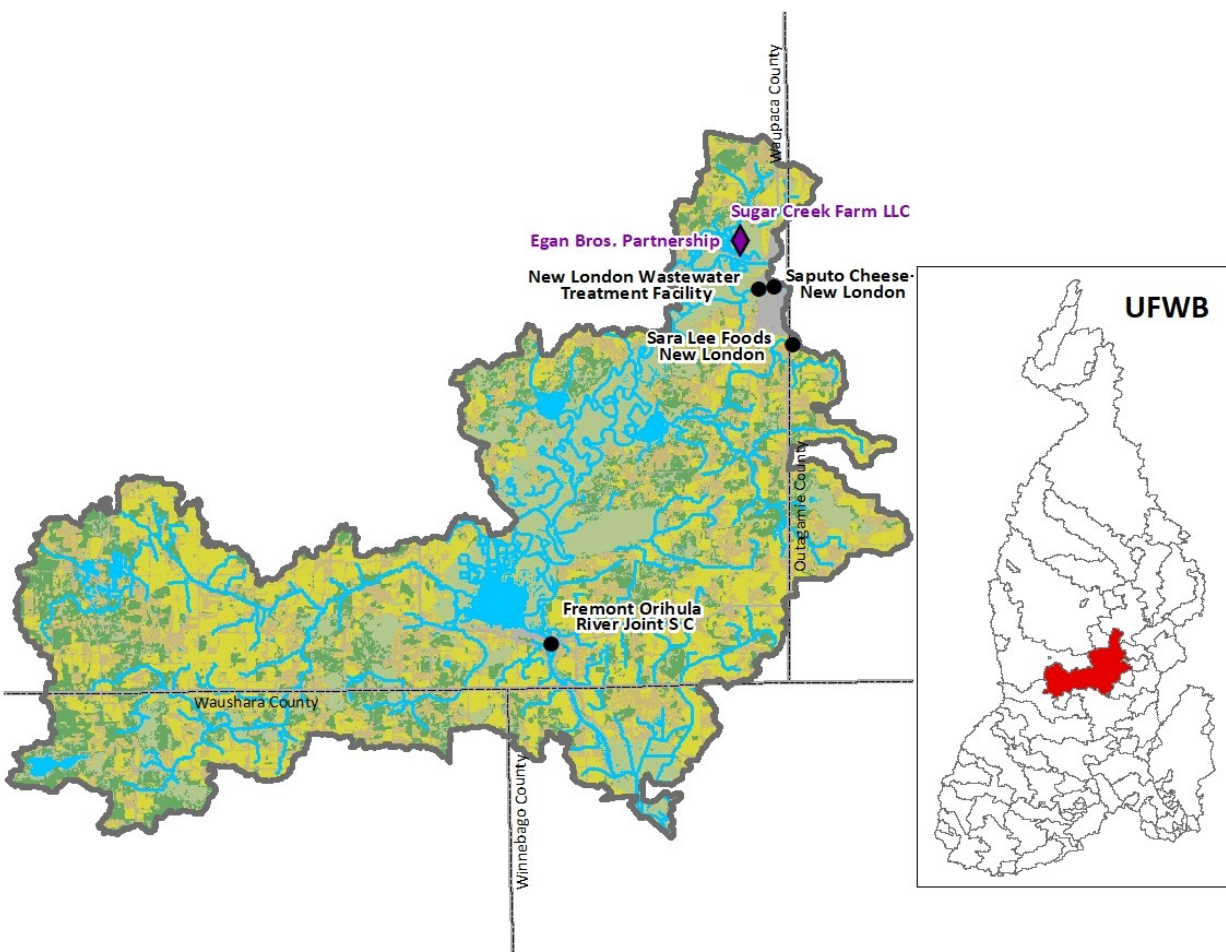
Baseline TP



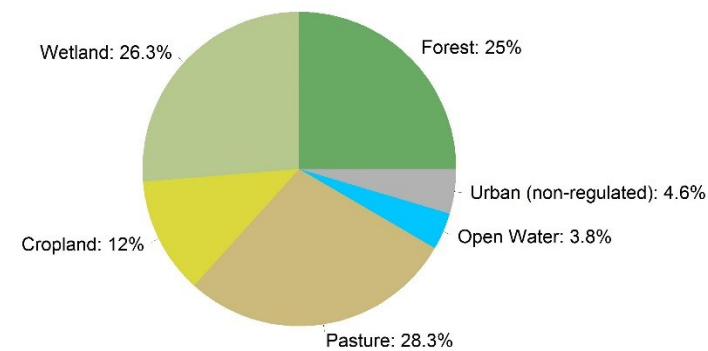
Baseline TSS



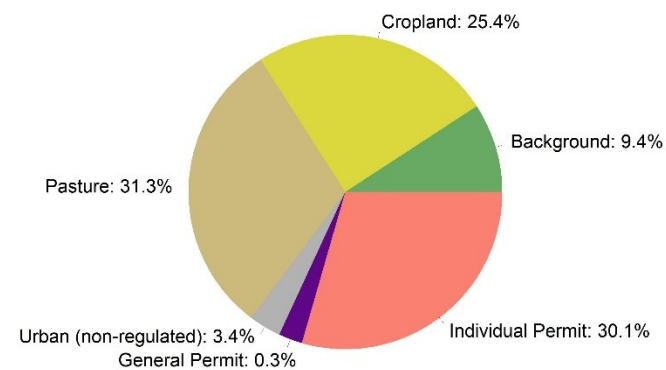
TMDL Subbasin 71 – Wolf River - Embarrass River to Lake Poygan



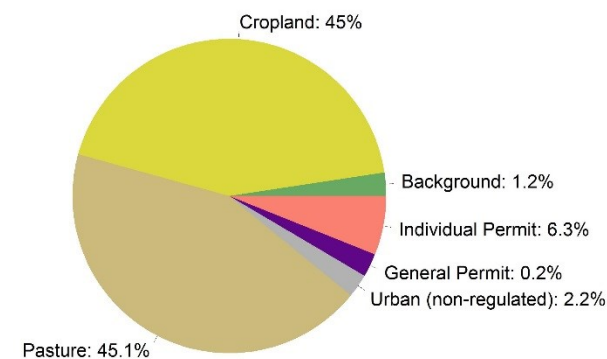
Land Use



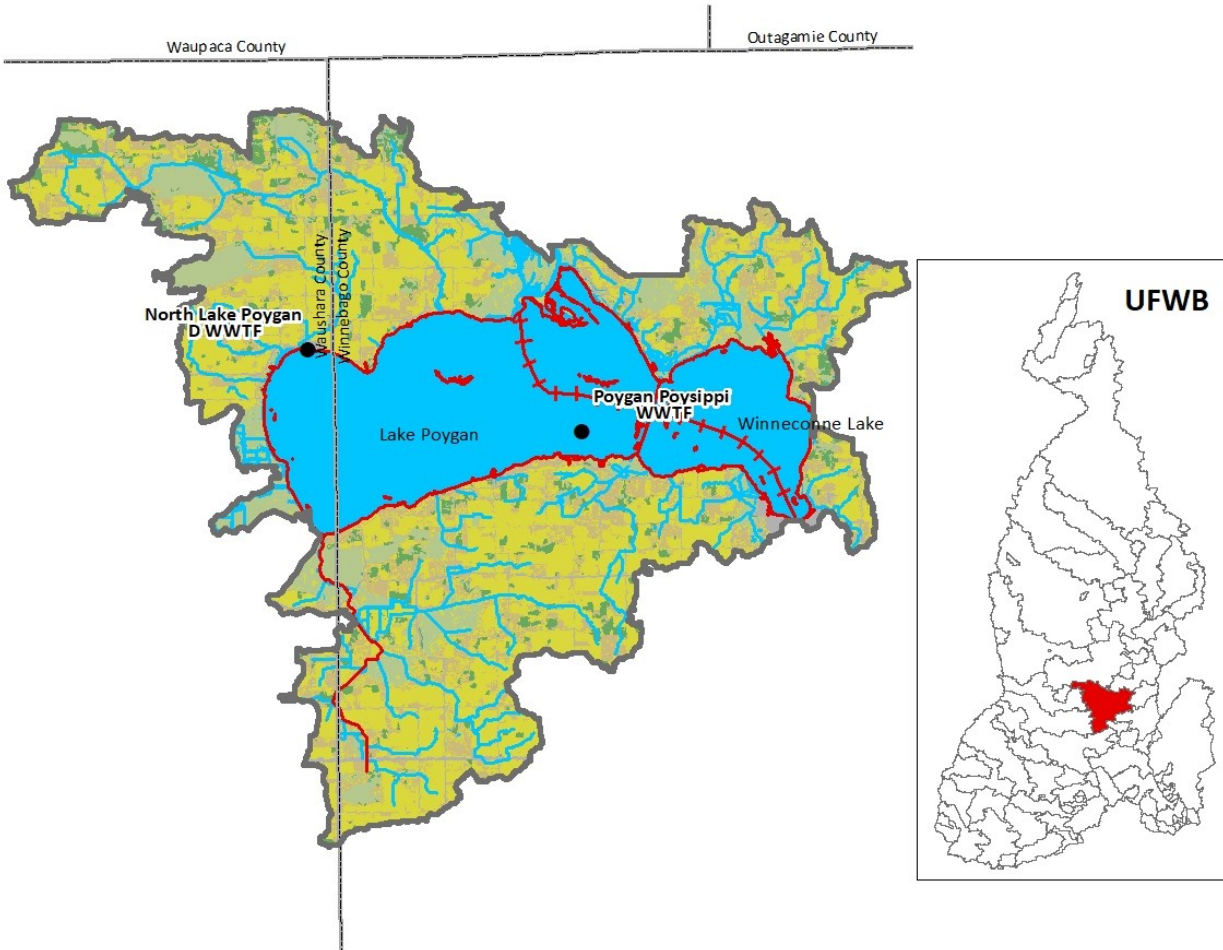
Baseline TP



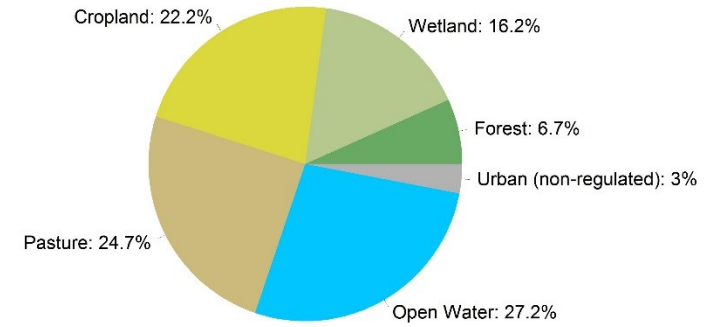
Baseline TSS



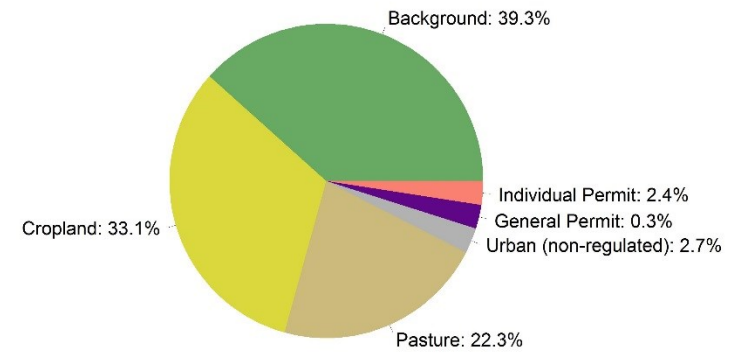
TMDL Subbasin 72 – Lake Poygan and Lake Winneconne



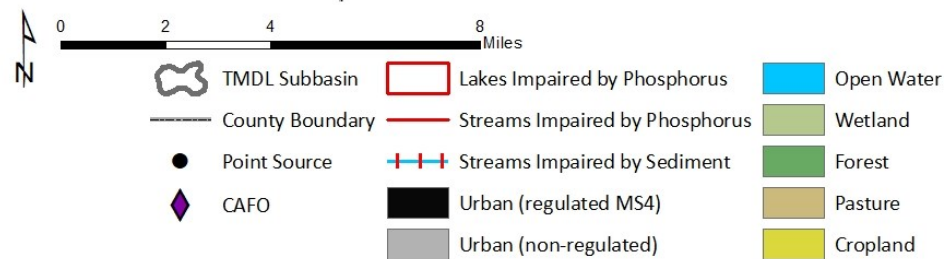
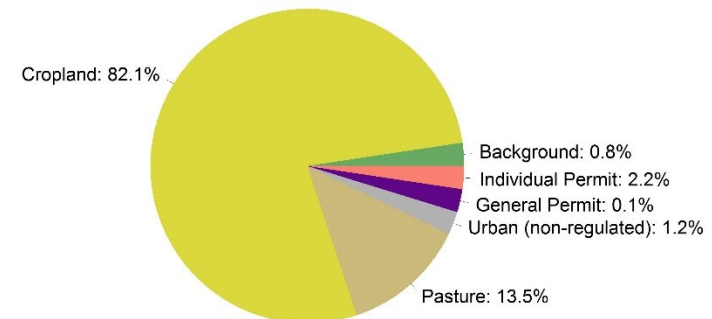
Land Use



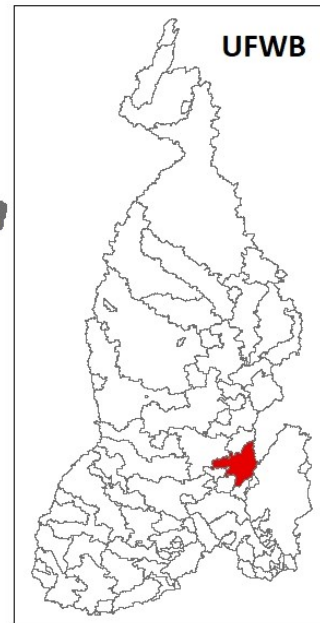
Baseline TP



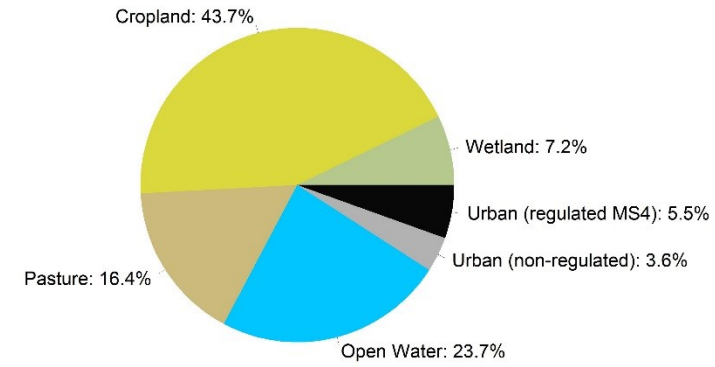
Baseline TSS



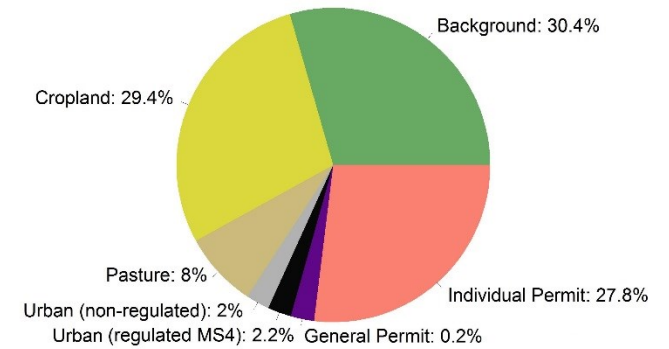
TMDL Subbasin 73 – Lake Butte de Morts



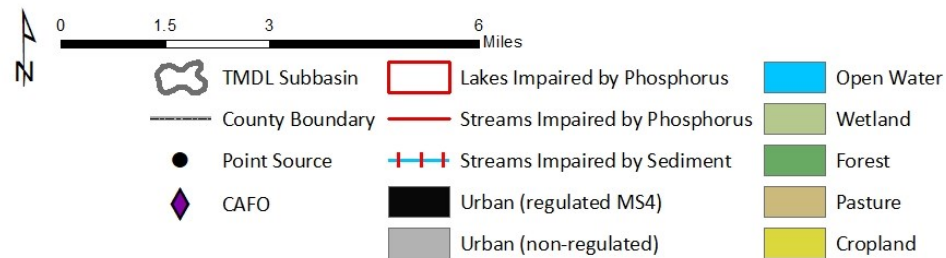
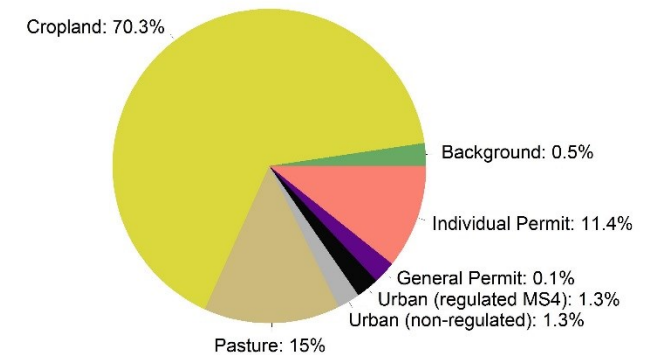
Land Use



Baseline TP

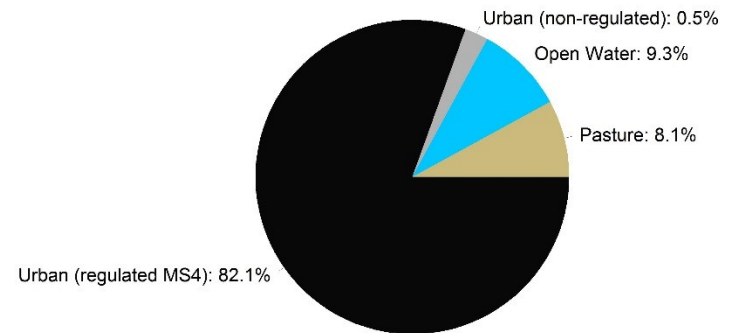


Baseline TSS




TMDL Subbasin 74 – Fox River - Lake Butte de Morts to Lake Winnebago

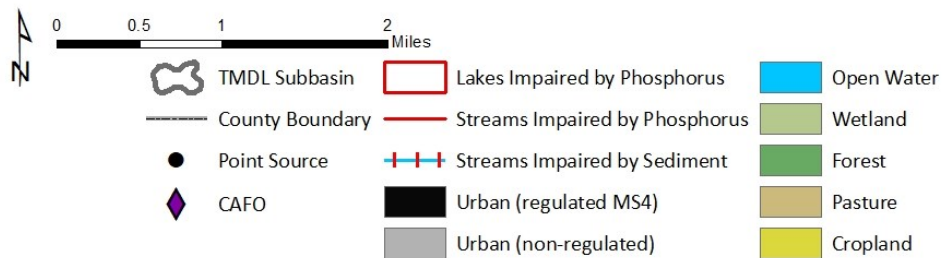
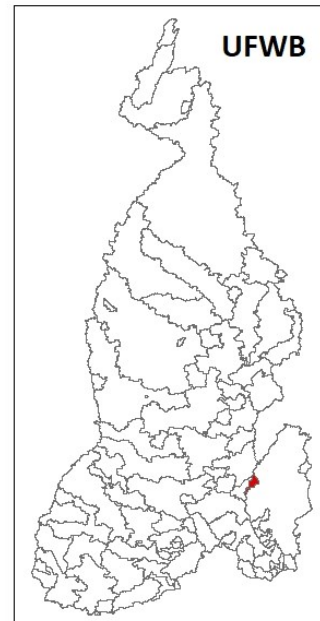
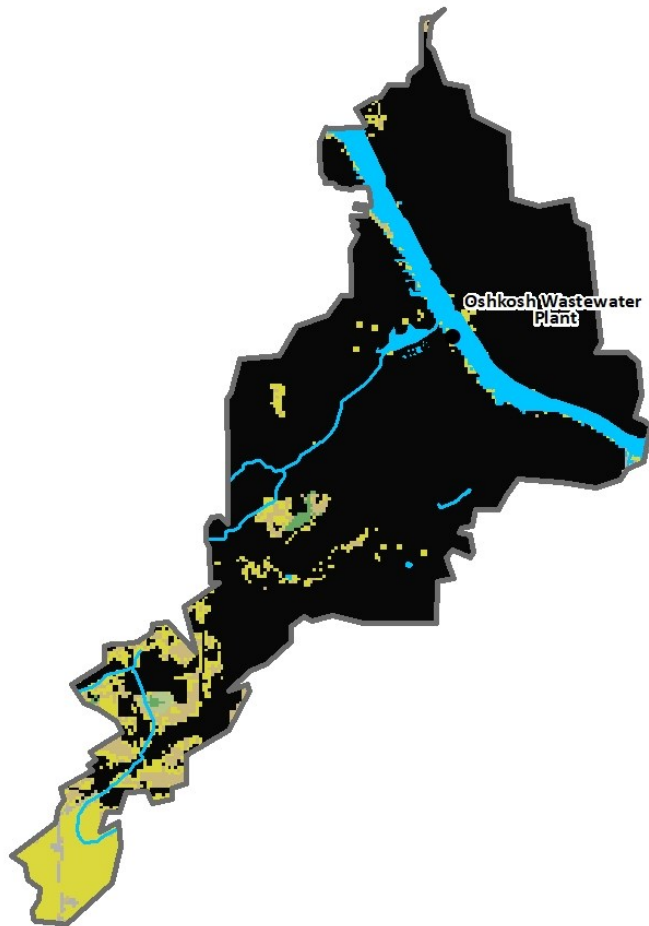
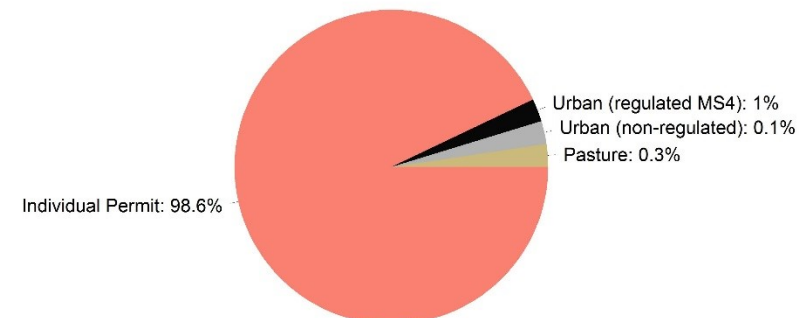
Land Use



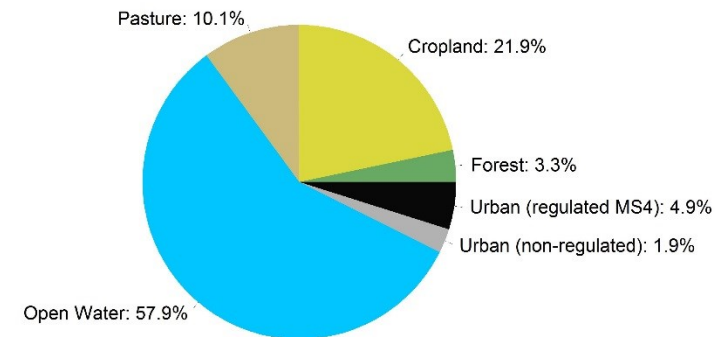
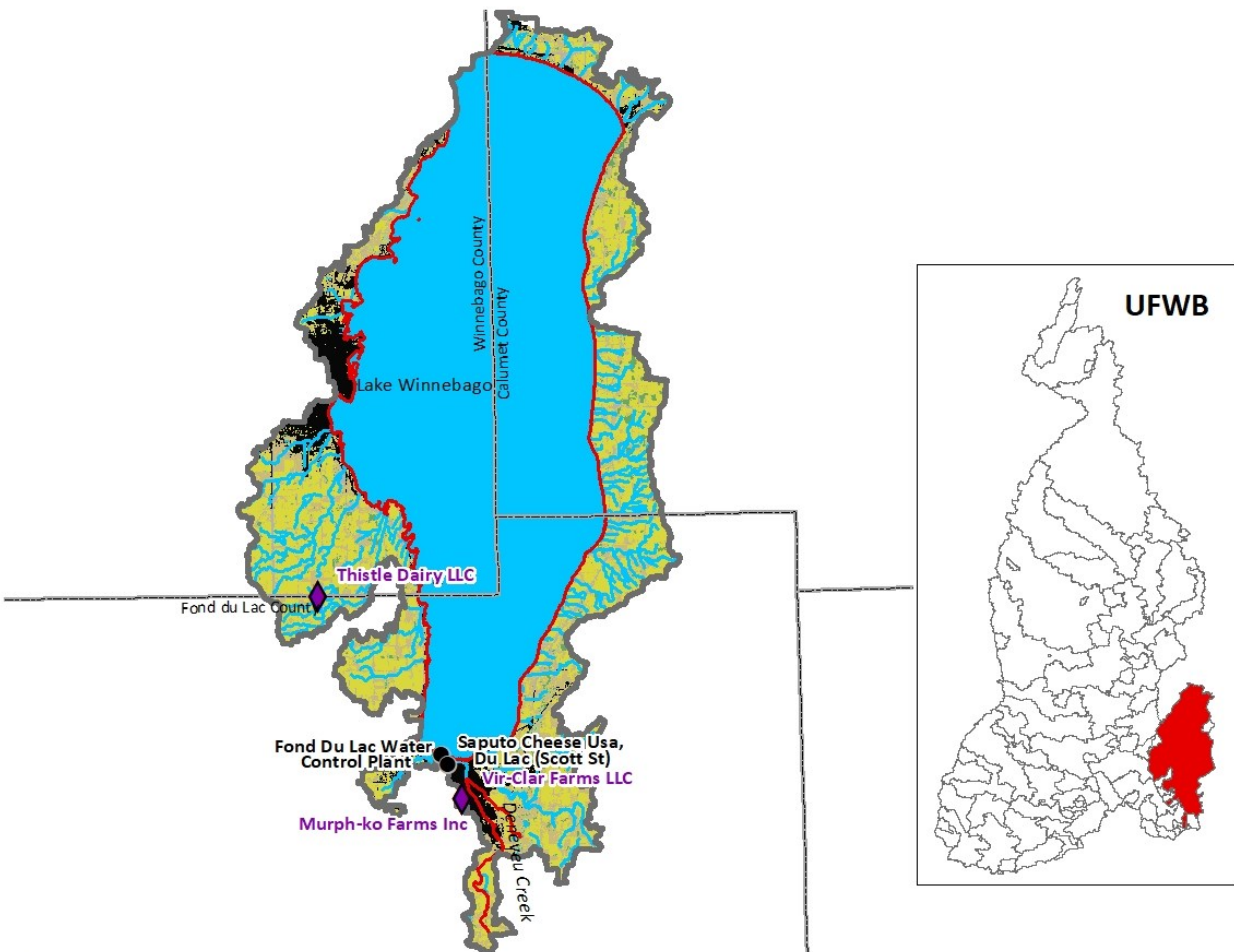
Baseline TP



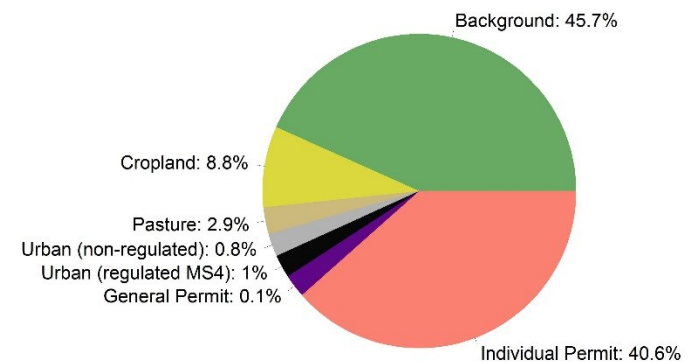
Baseline TSS



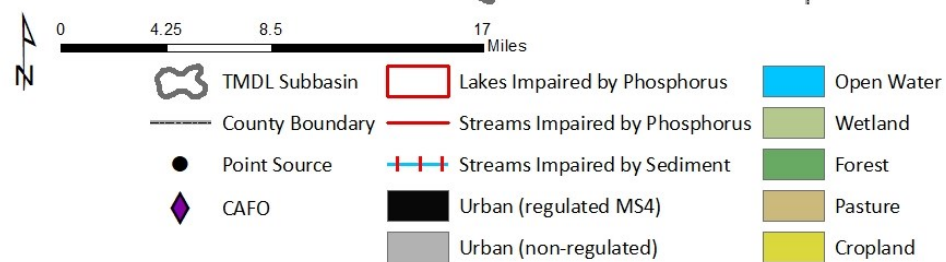
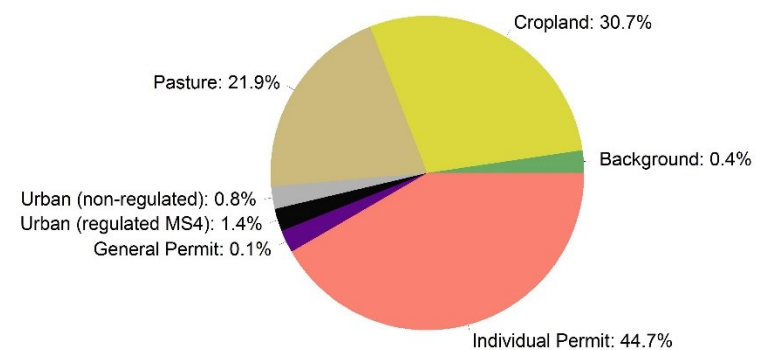
TMDL Subbasin 75 – Lake Winnebago



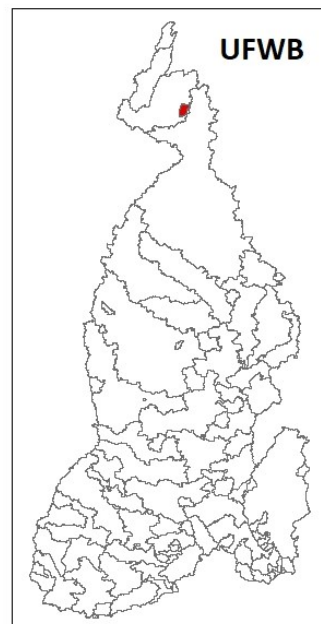
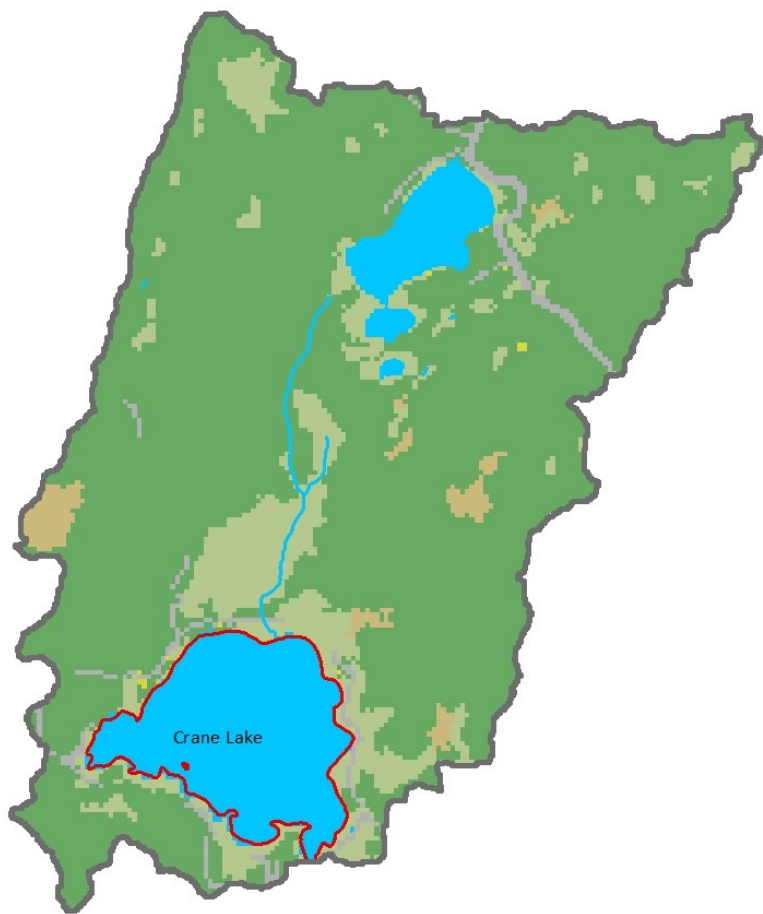
Baseline TP



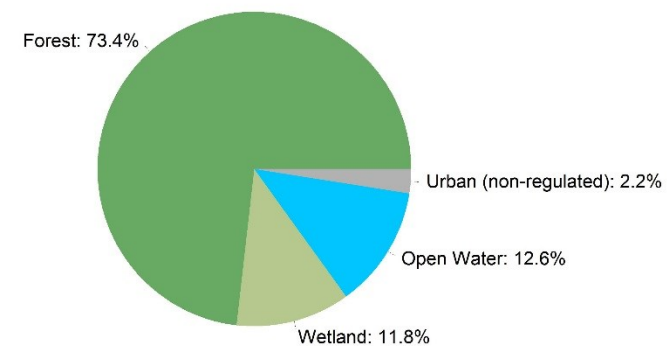
Baseline TSS



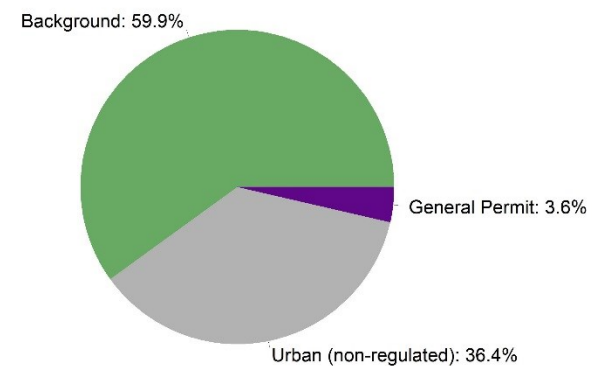
TMDL Subbasin 76 – Crane Lake



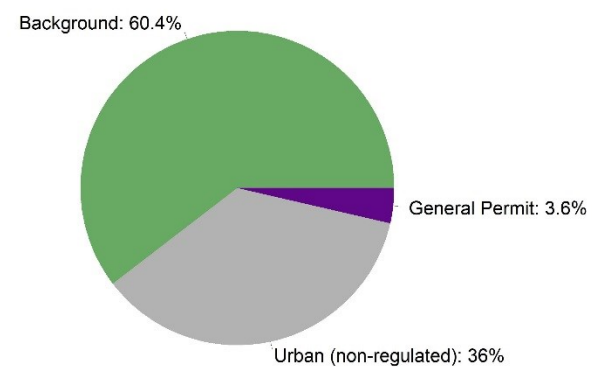
Land Use



Baseline TP



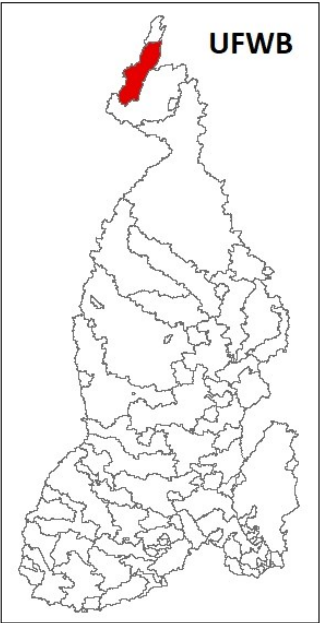
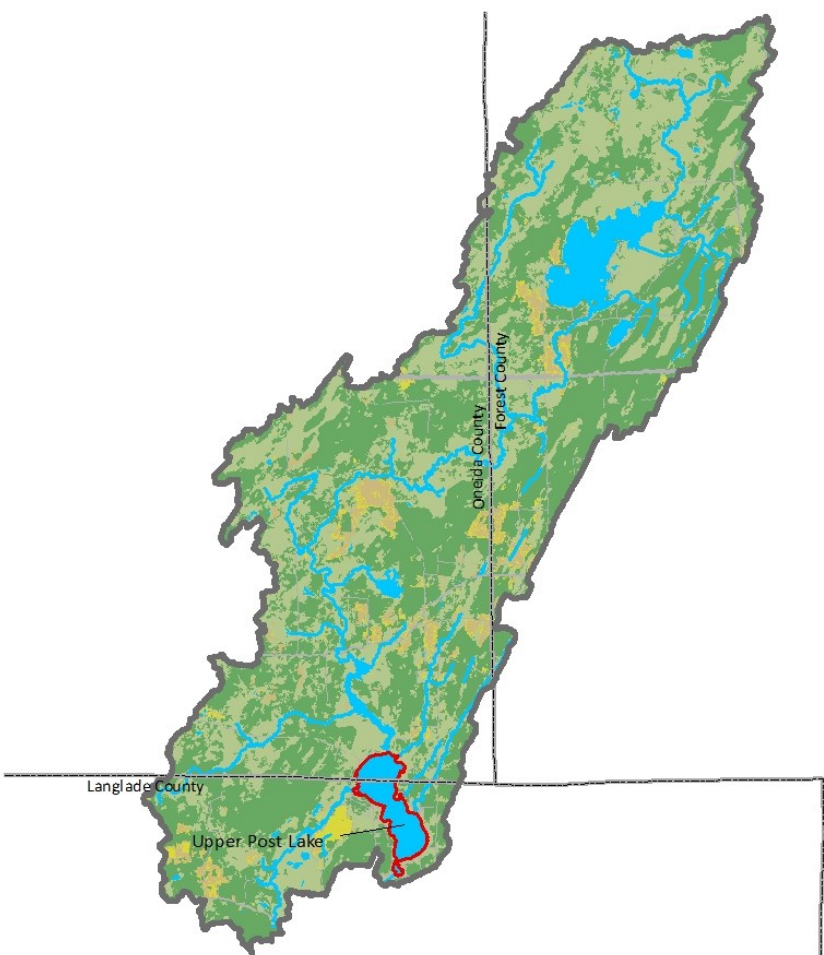
Baseline TSS



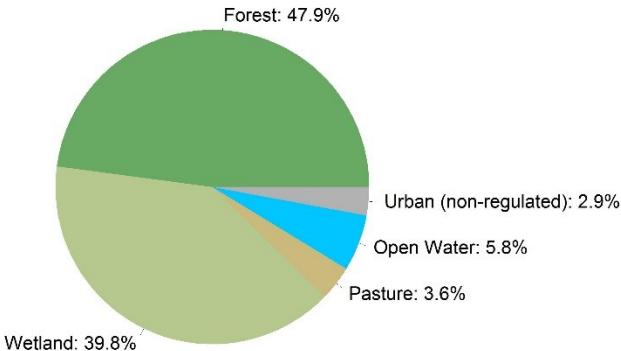
0 0.425 0.85 1.7 Miles



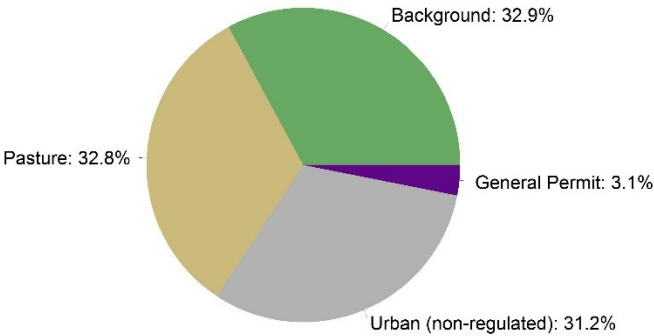
TMDL Subbasin 77 – Upper Post Lake



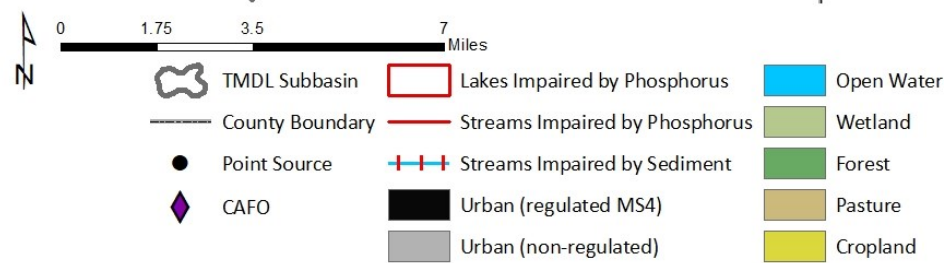
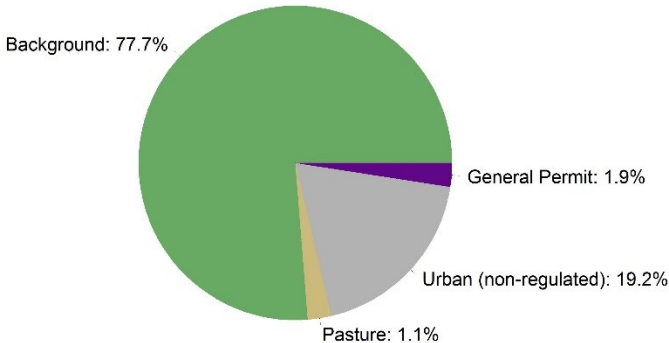
Land Use



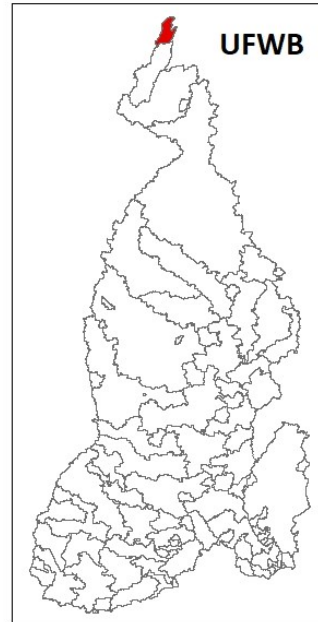
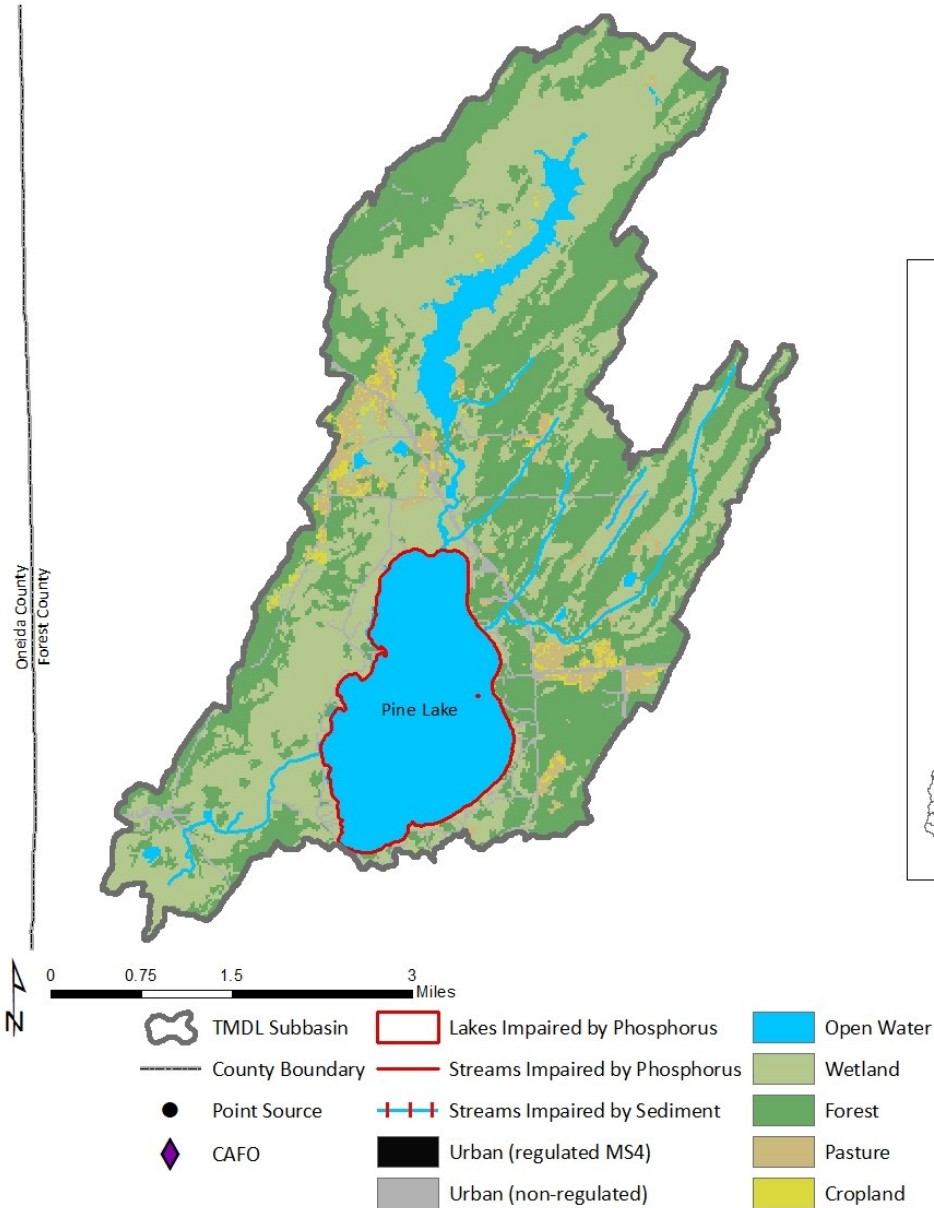
Baseline TP



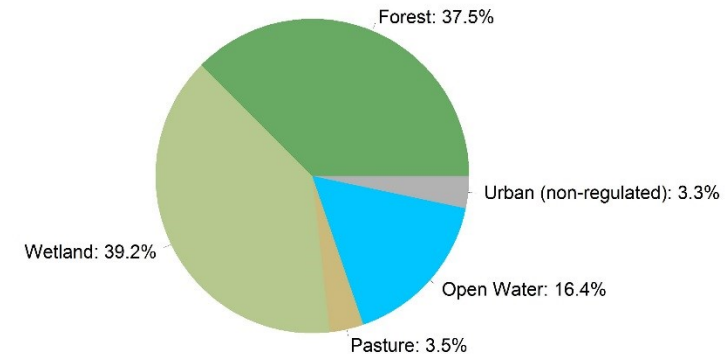
Baseline TSS



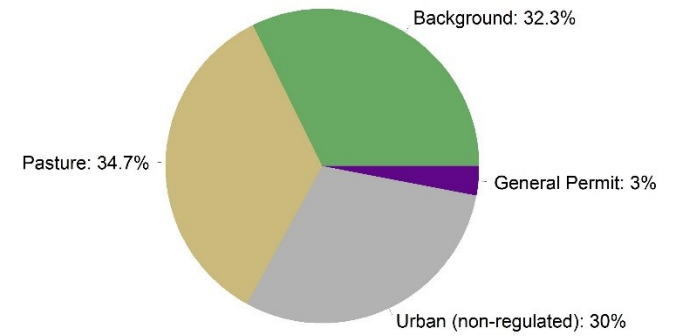
TMDL Subbasin 78 – Pine Lake



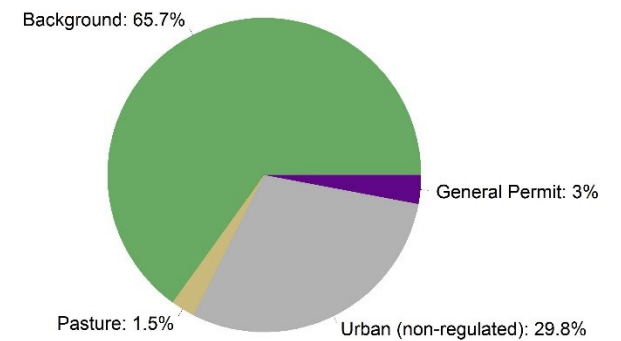
Land Use



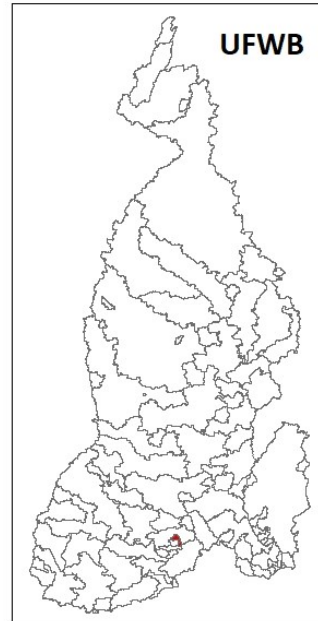
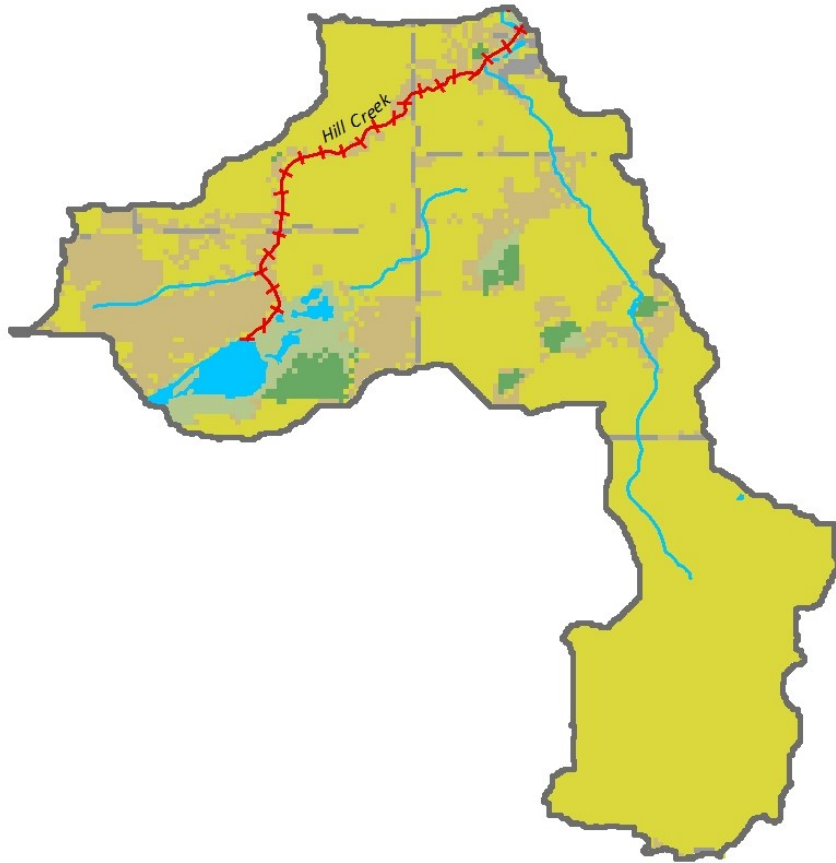
Baseline TP



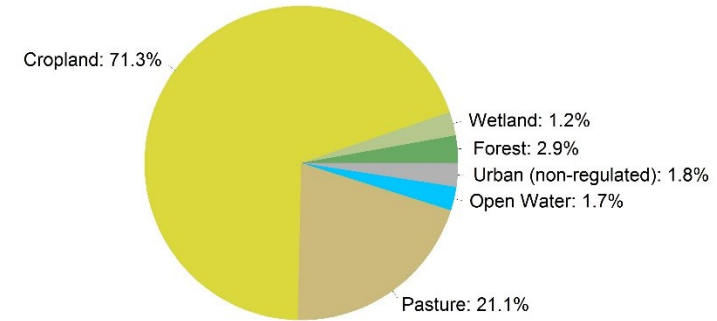
Baseline TSS



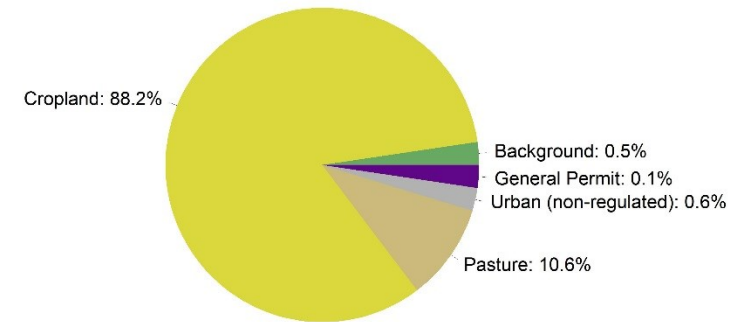
TMDL Subbasin 79 – Hill Creek



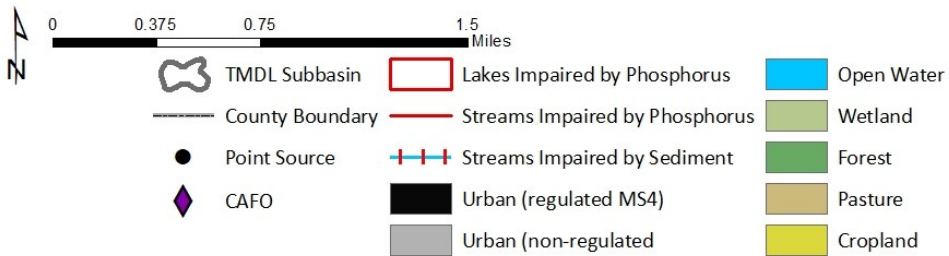
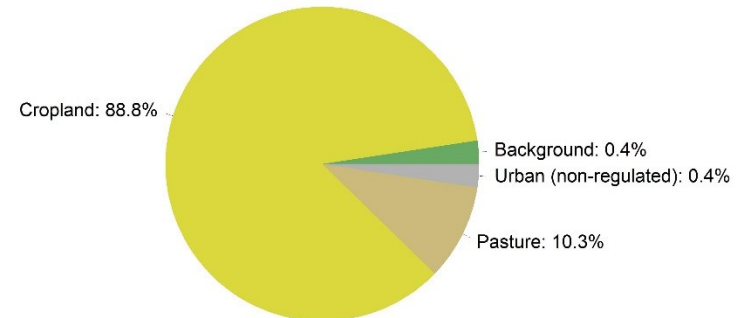
Land Use



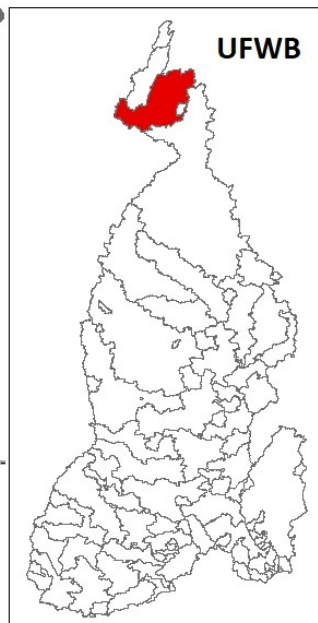
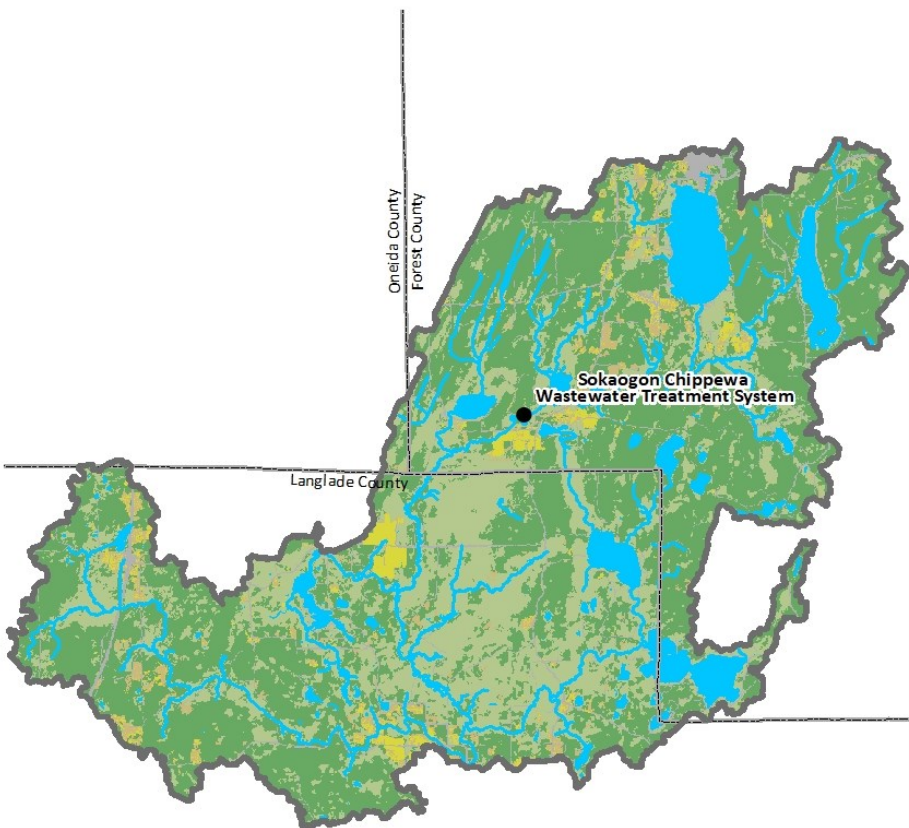
Baseline TP



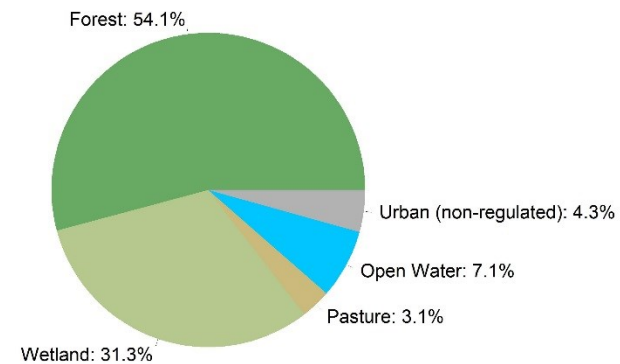
Baseline TSS



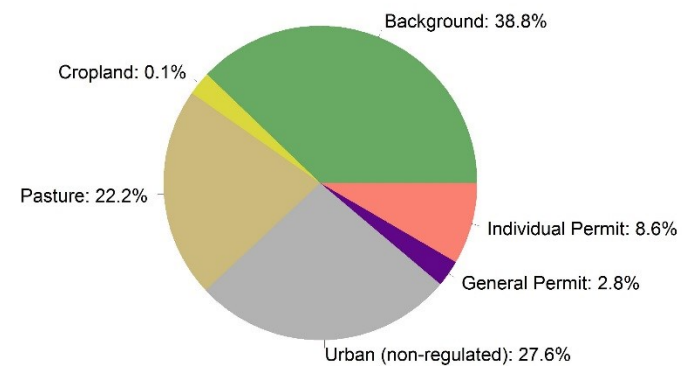
TMDL Subbasin 80 – Wolf River - Upper Post Lake to Hunting River



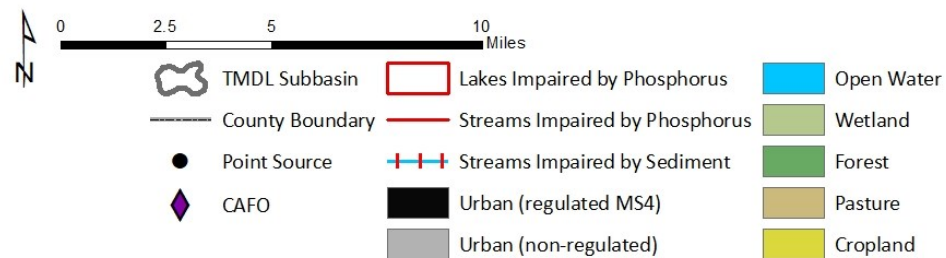
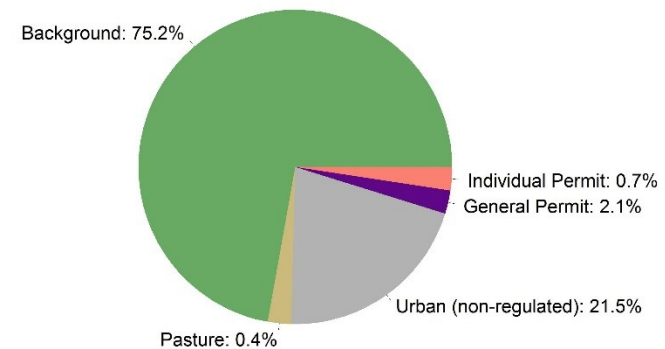
Land Use



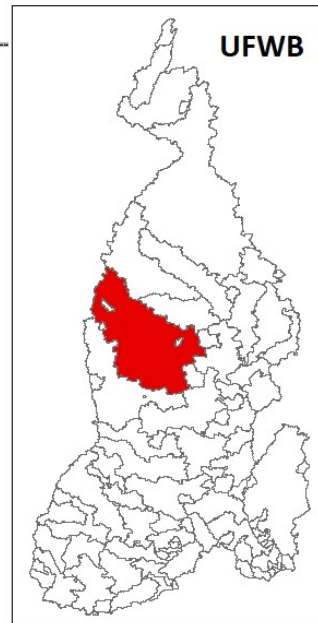
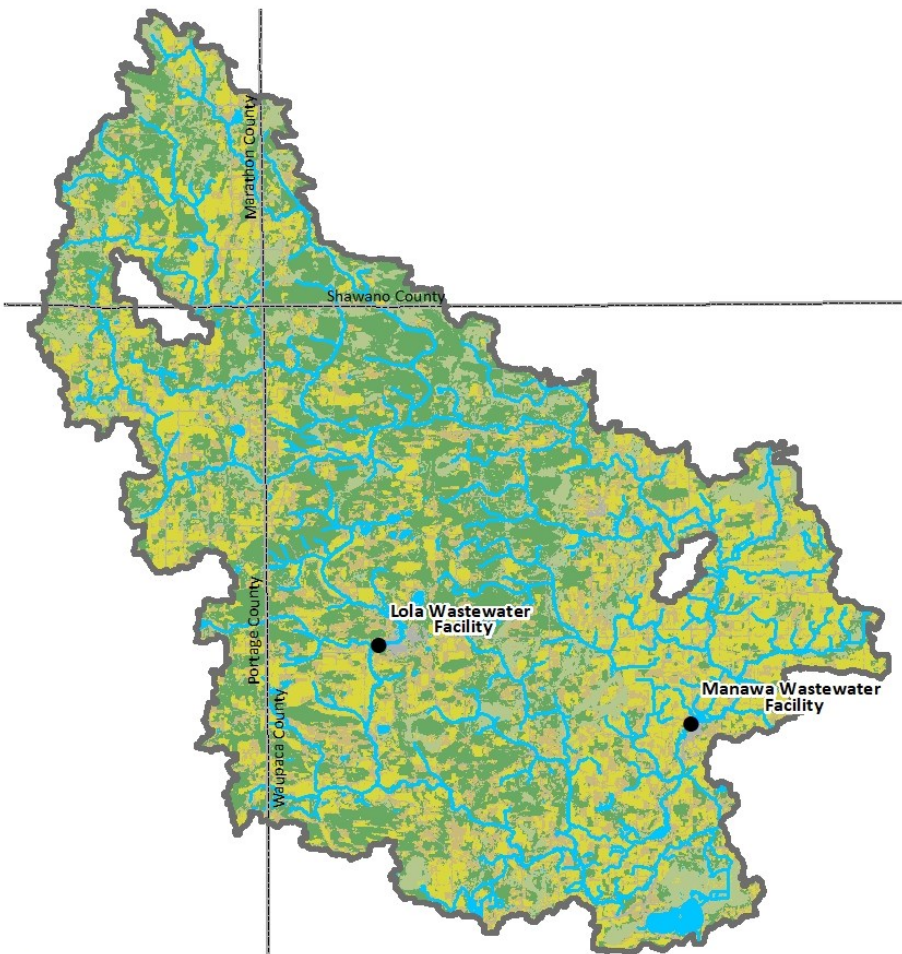
Baseline TP



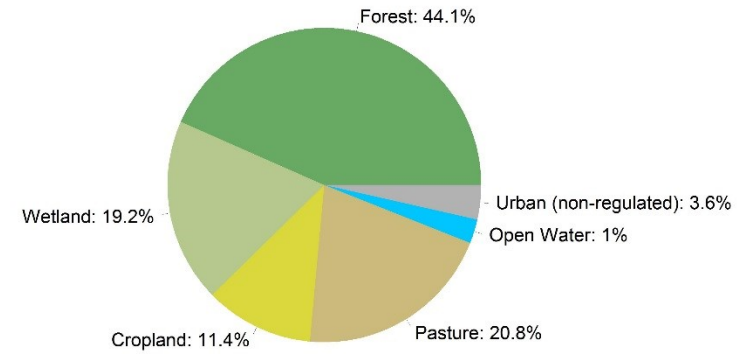
Baseline TSS



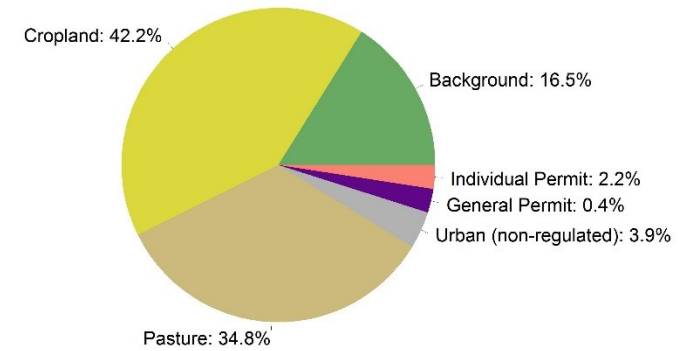
TMDL Subbasin 81 – Upper Little Wolf River



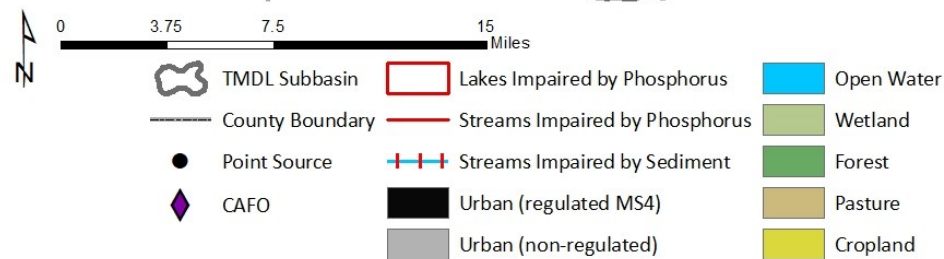
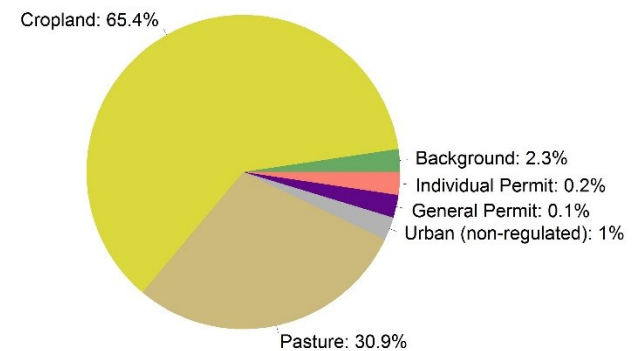
Land Use



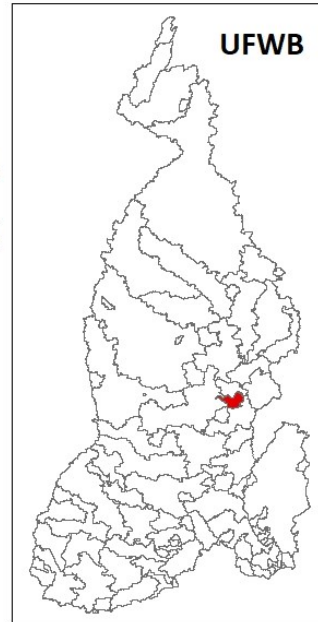
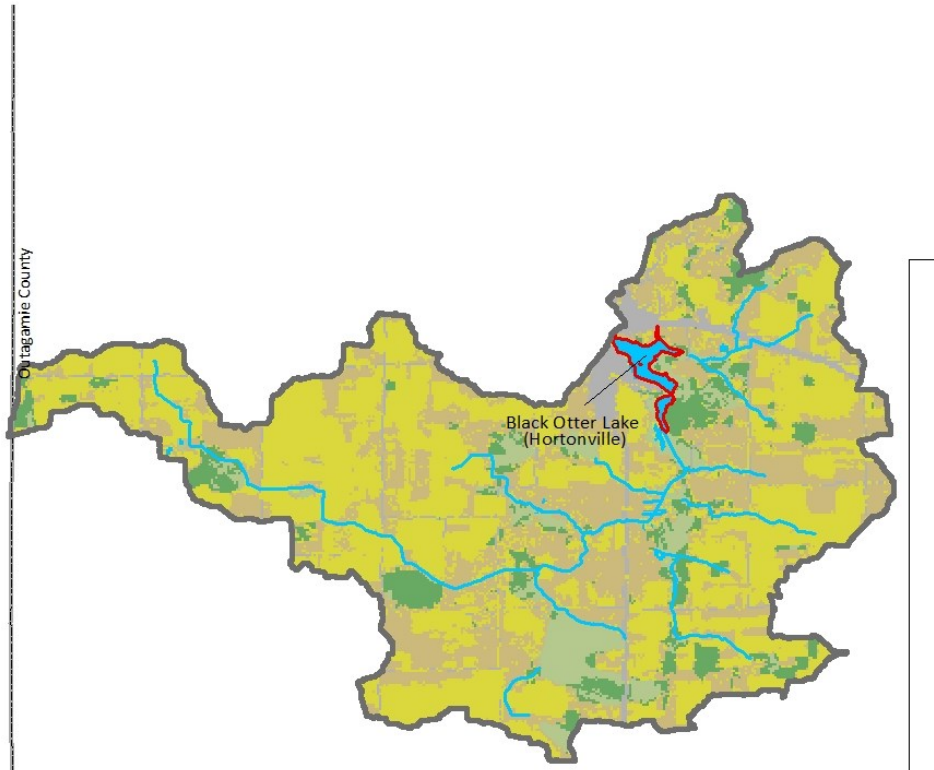
Baseline TP



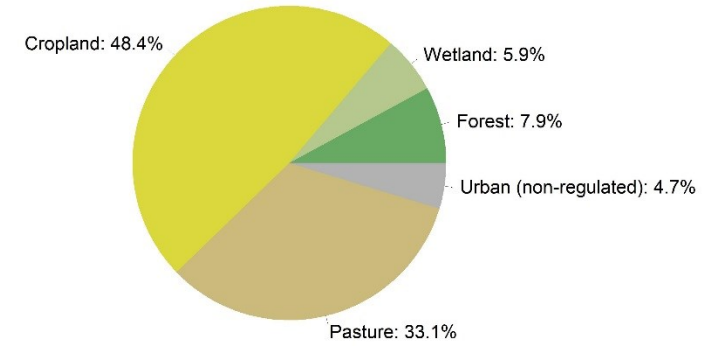
Baseline TSS



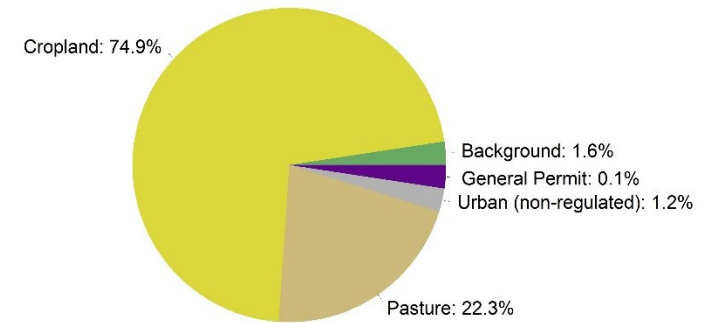
TMDL Subbasin 82 – Black Otter Lake



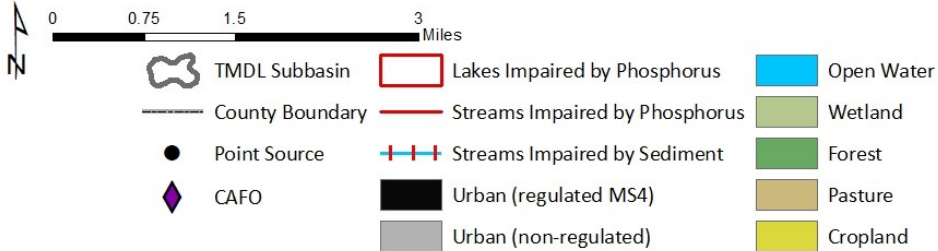
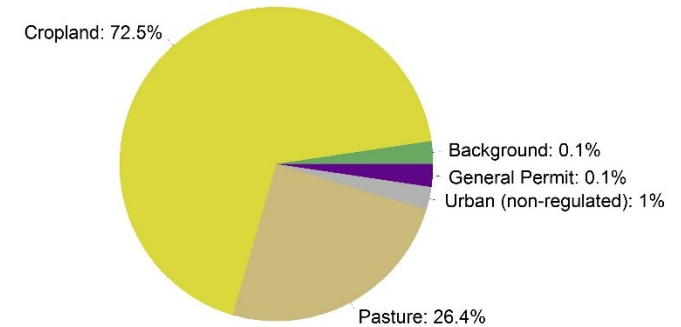
Land Use



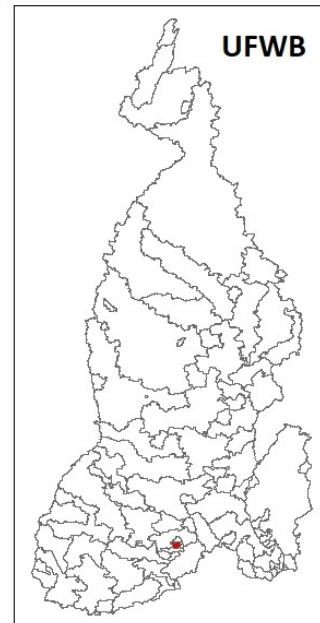
Baseline TP



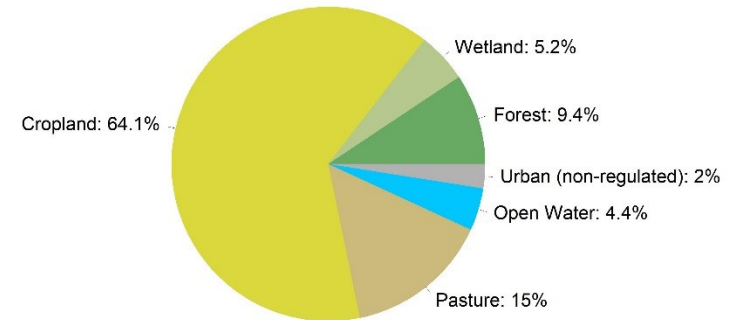
Baseline TSS



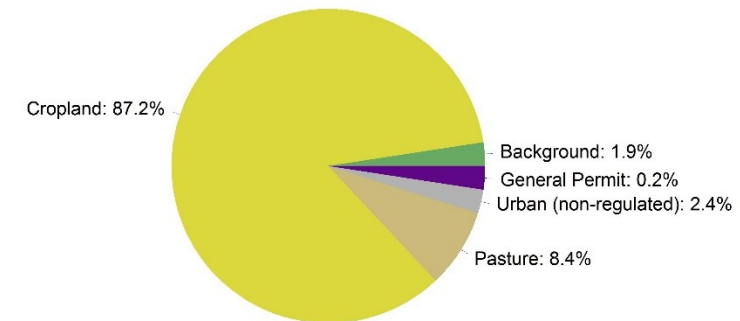
TMDL Subbasin 83 – Big Twin Lake



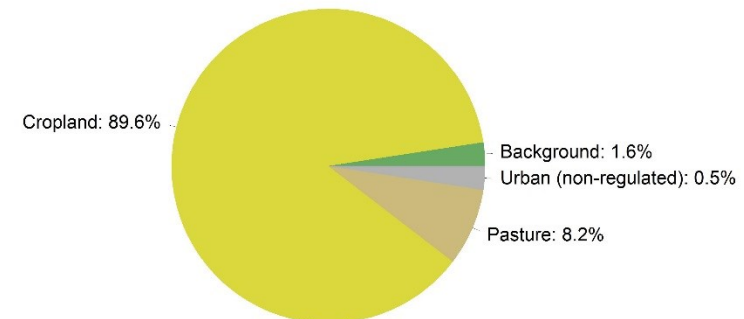
Land Use



Baseline TP



Baseline TSS

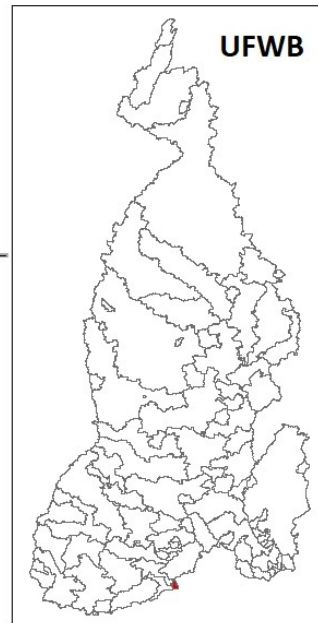
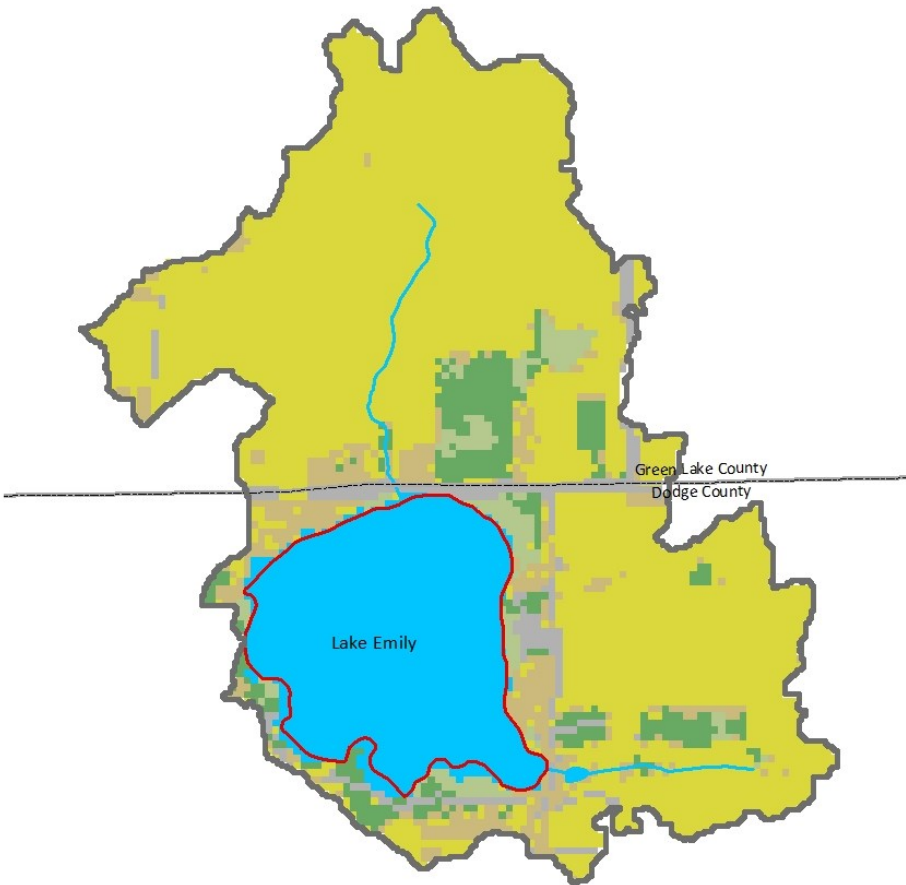


42

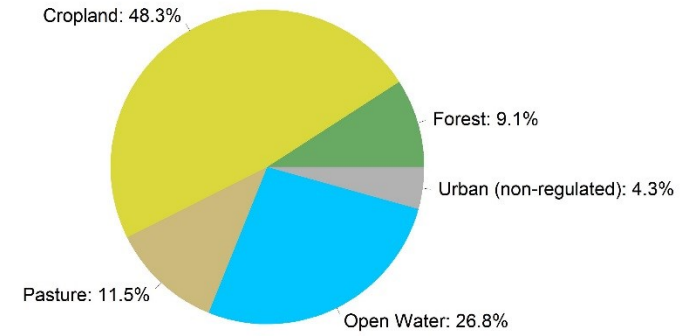
0 0.35 0.7 1.4 Miles



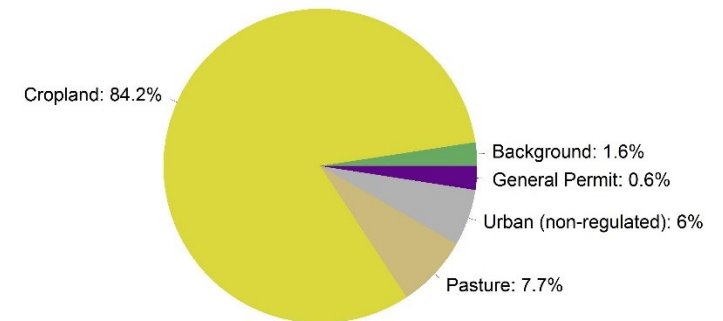
TMDL Subbasin 84 – Lake Emily



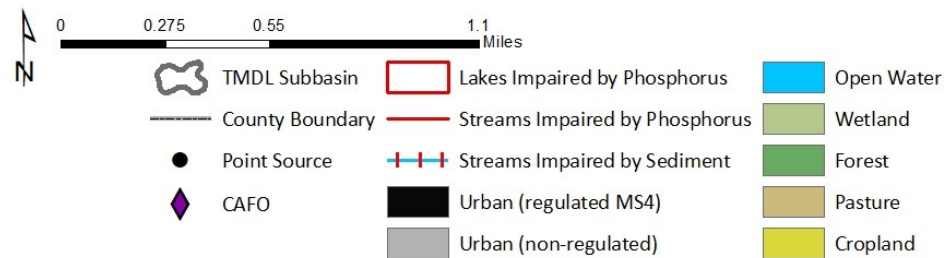
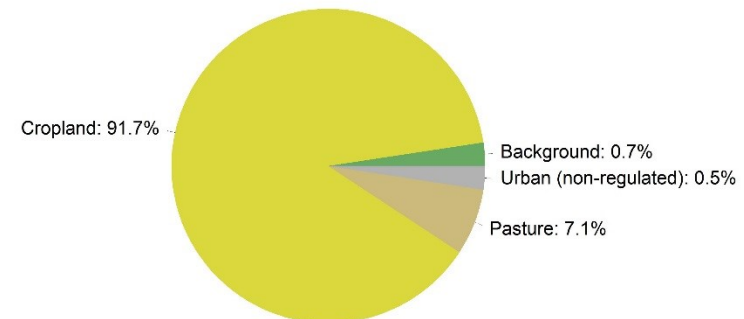
Land Use



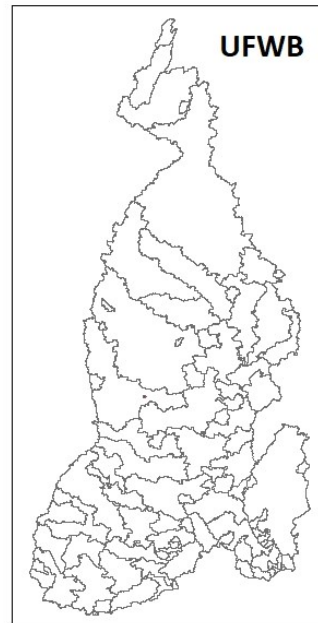
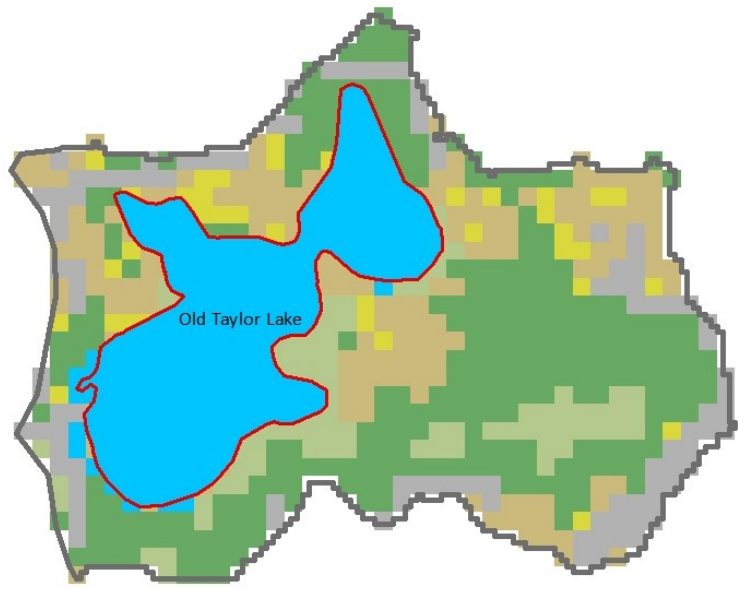
Baseline TP



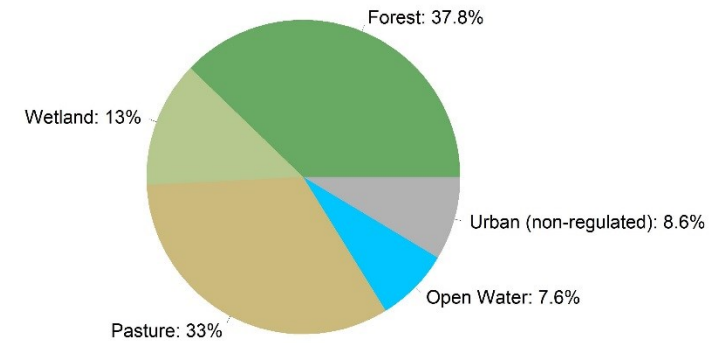
Baseline TSS



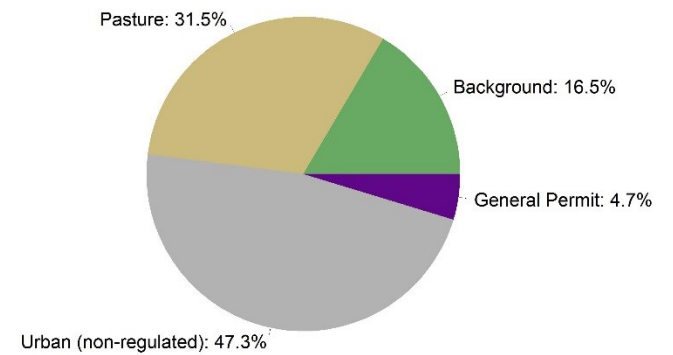
TMDL Subbasin 85 – Old Taylor Lake



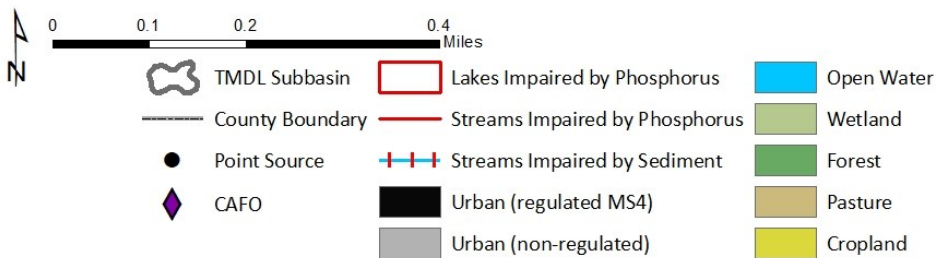
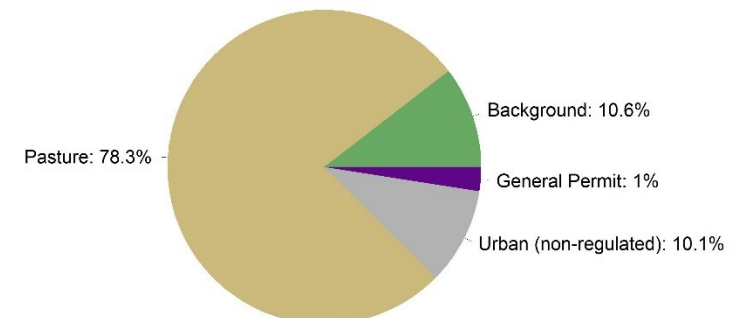
Land Use



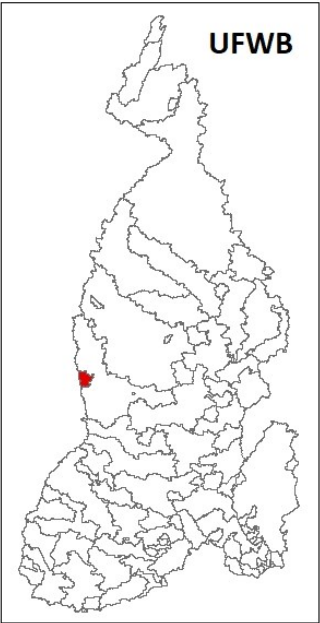
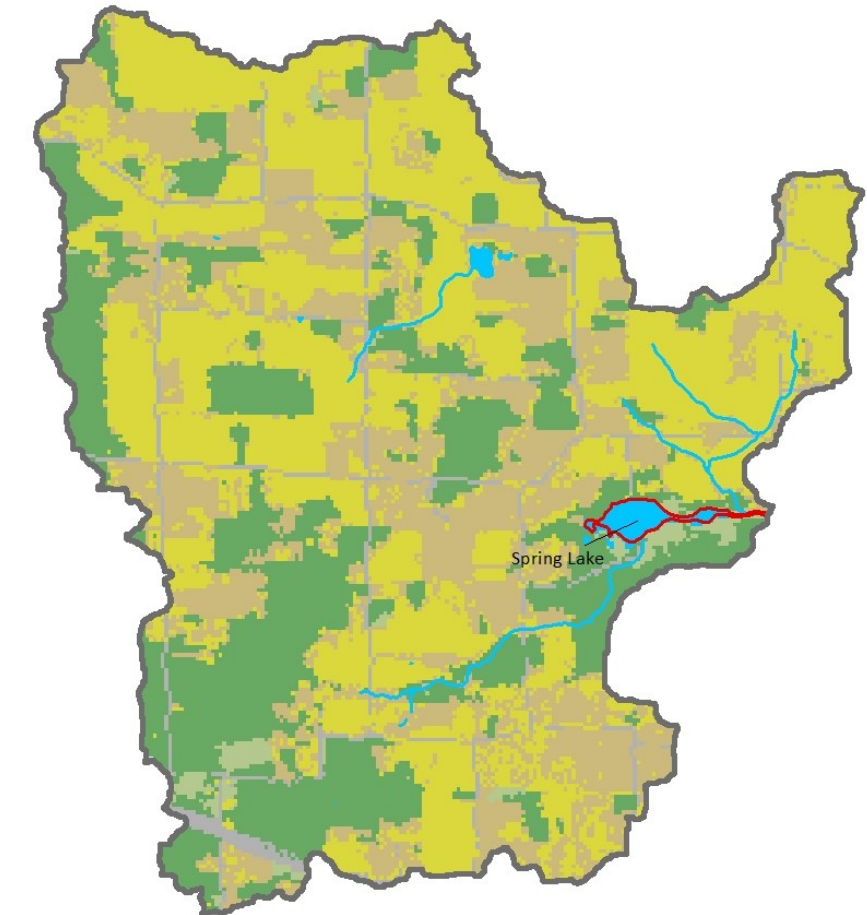
Baseline TP



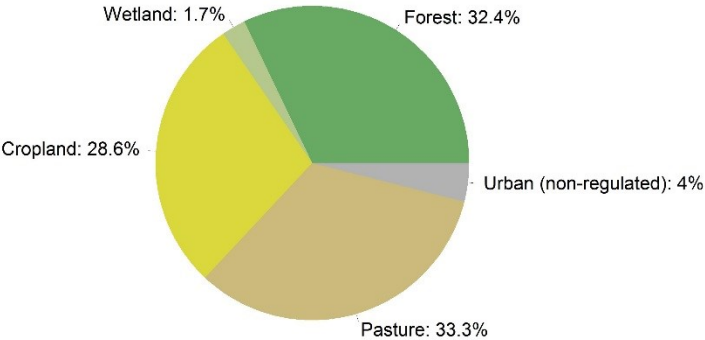
Baseline TSS



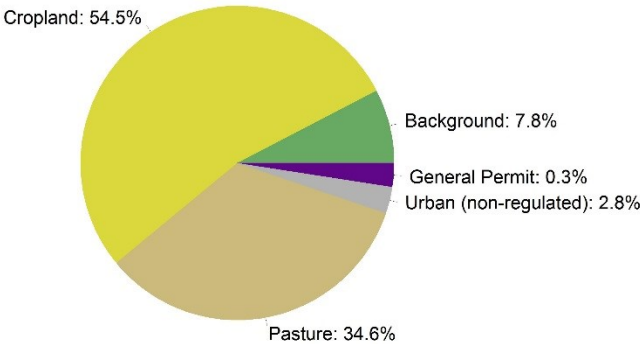
TMDL Subbasin 86 – Spring Lake



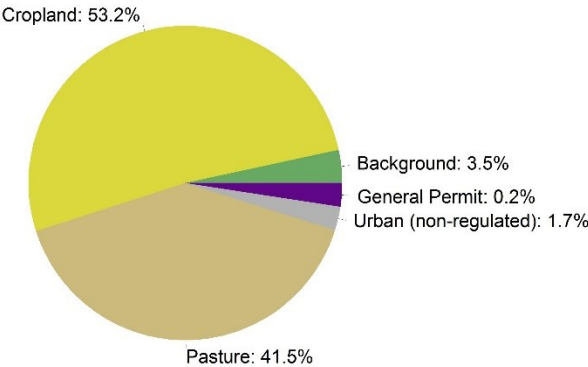
Land Use



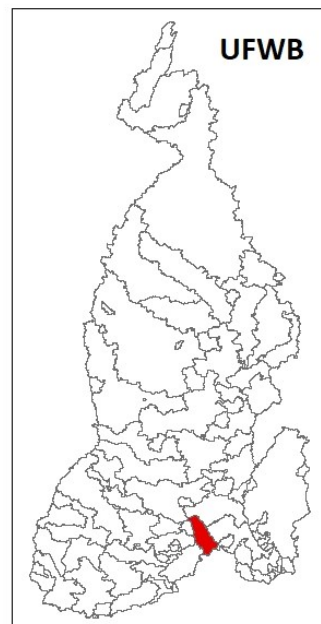
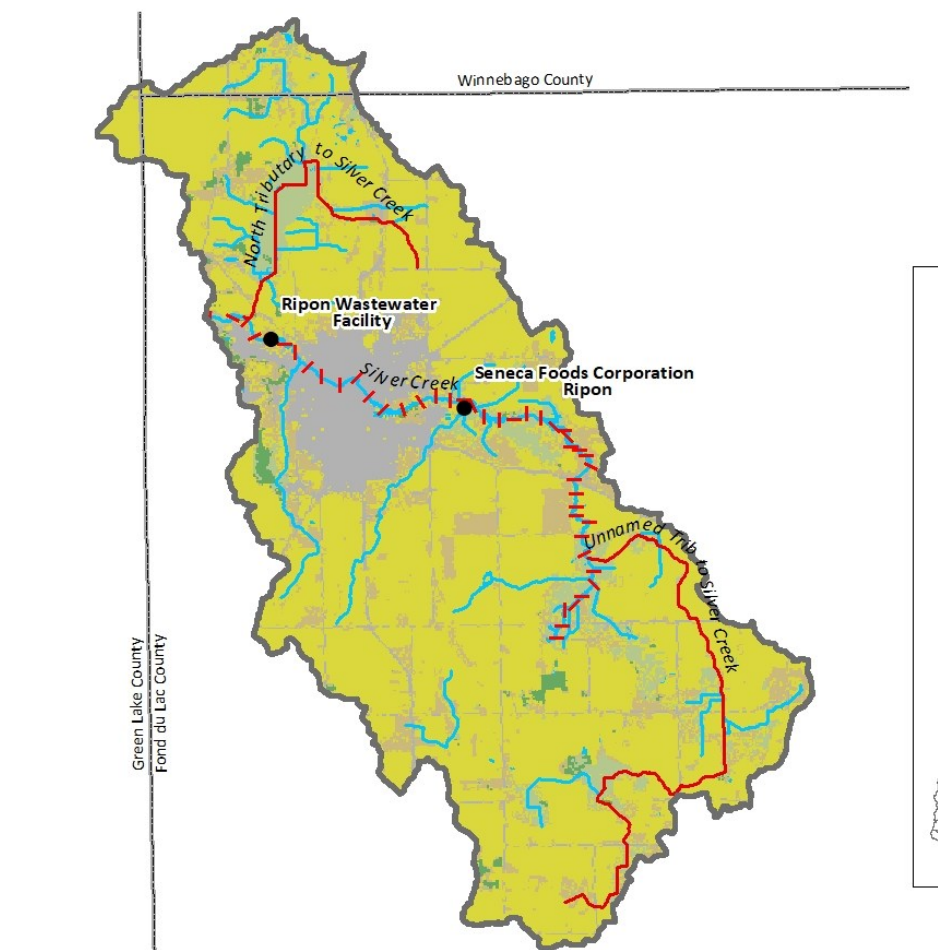
Baseline TP



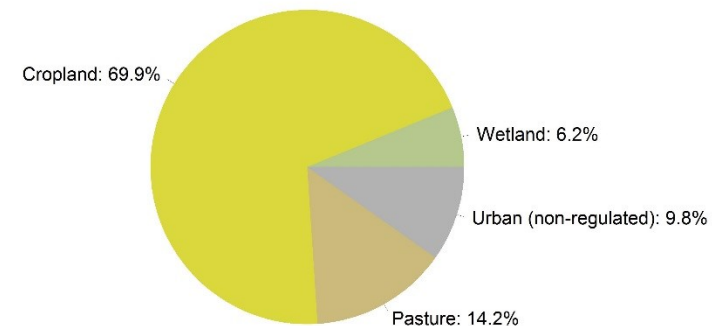
Baseline TSS



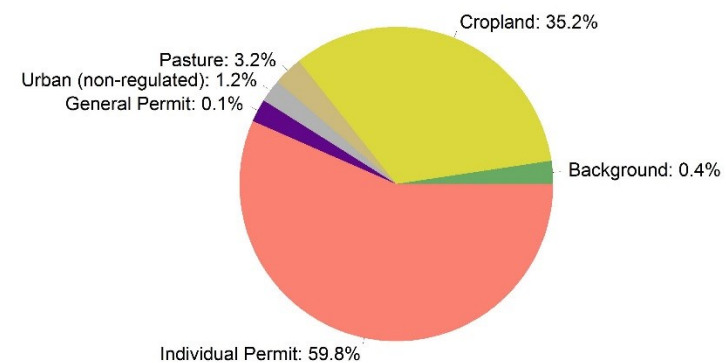
TMDL Subbasin 87 – Silver Creek - Above South Koro Road



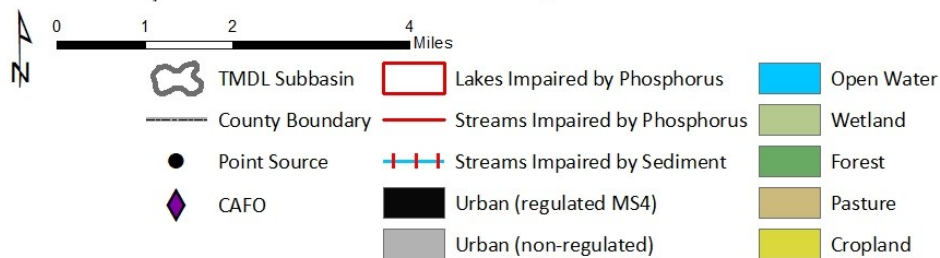
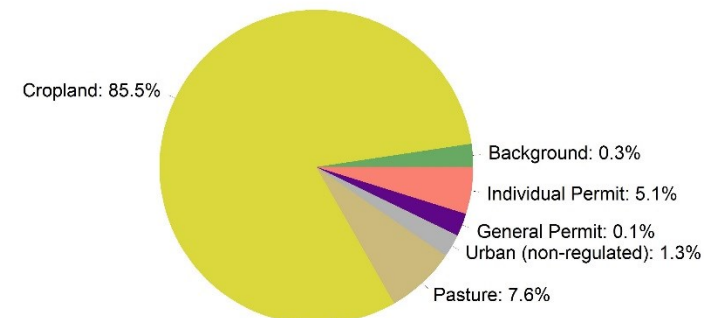
Land Use



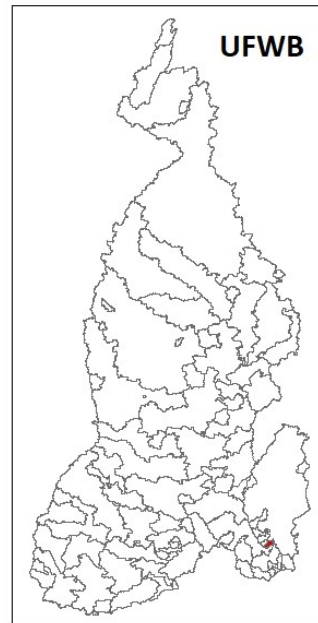
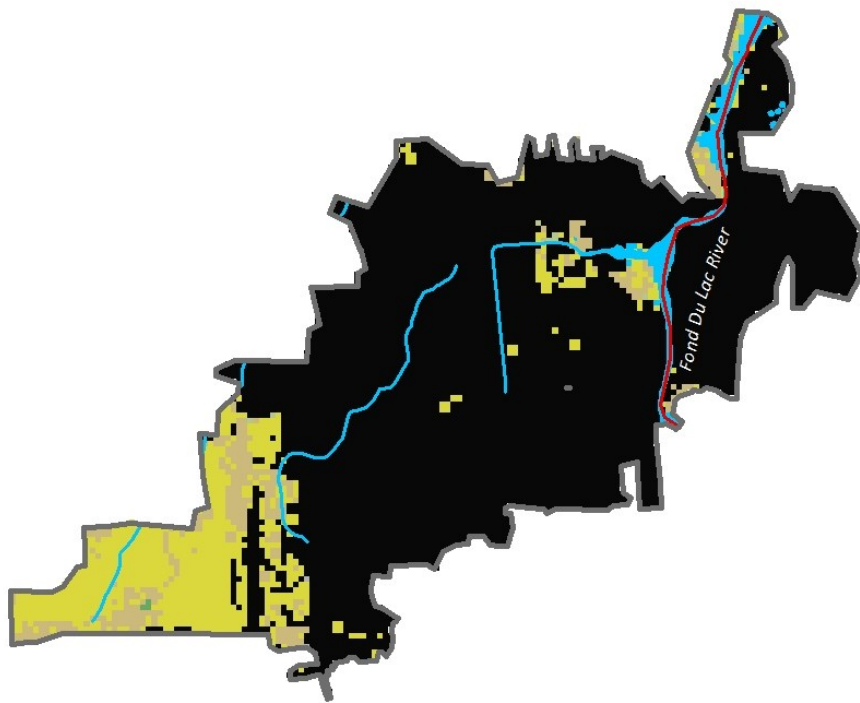
Baseline TP



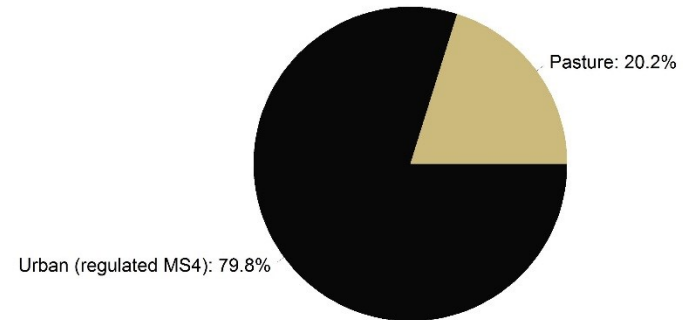
Baseline TSS



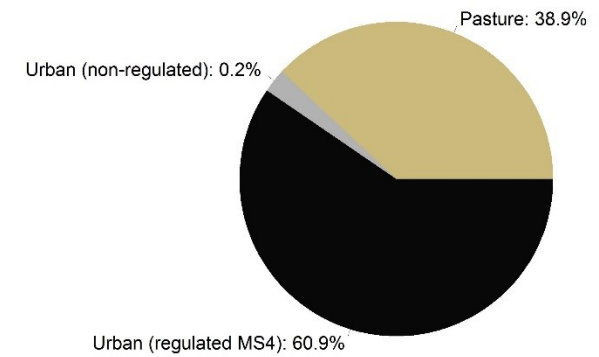
TMDL Subbasin 88 – Fond du Lac River



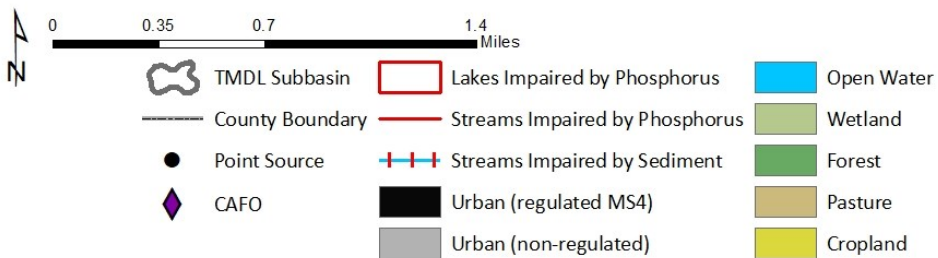
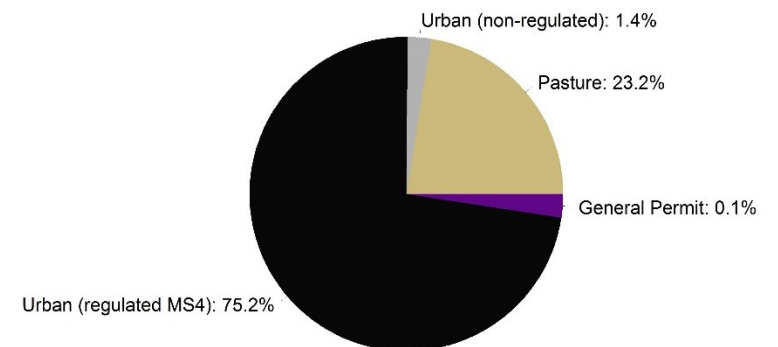
Land Use



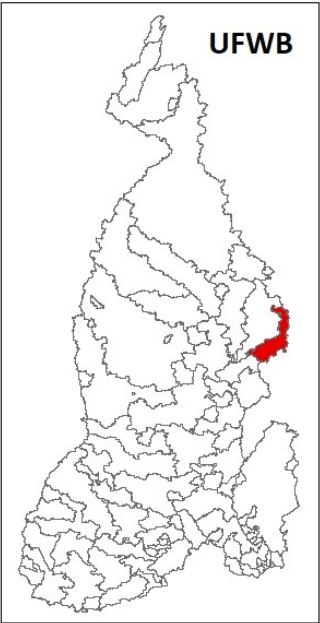
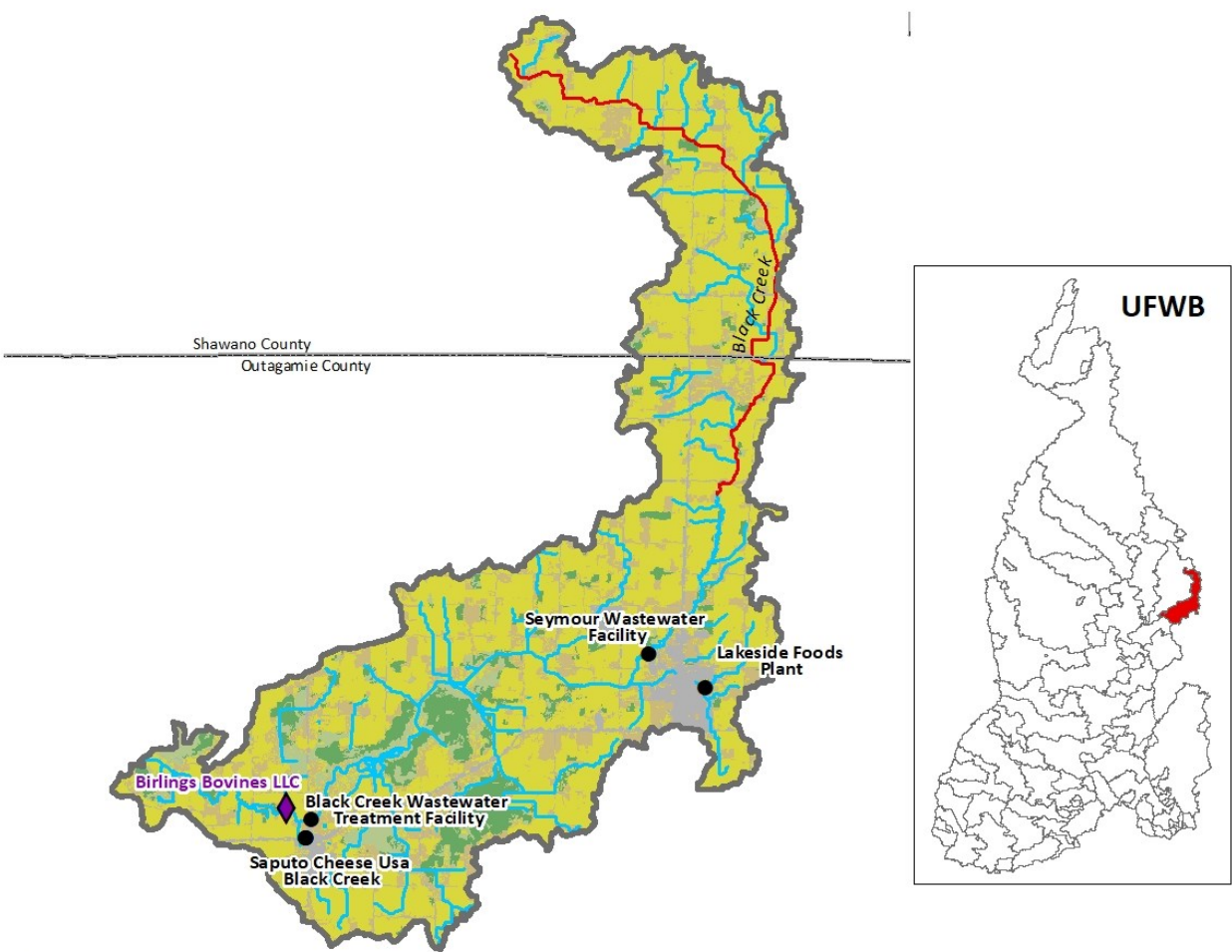
Baseline TP



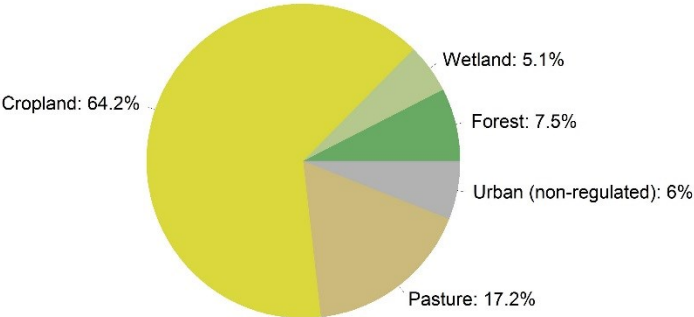
Baseline TSS



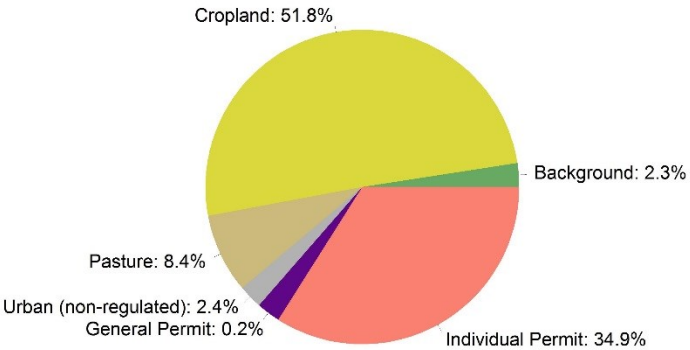
TMDL Subbasin 89 – Black Creek



Land Use



Baseline TP



Baseline TSS

