
Presque Isle Wilderness Waters Program

Aquatic Plant Management Plan – Little Presque Isle Lake

Prepared for:

Presque Isle Town Lakes Committee
Contact: Nick Williams
7032 Ten O Five Drive
Presque Isle, Wisconsin 54557

Prepared by:

White Water Associates, Inc.
Dean Premo, Ph.D.
429 River Lane, P.O. Box 27
Amasa, Michigan 49903



Presque Isle Wilderness Waters Program

Aquatic Plant Management Plan – Little Presque Isle Lake

This plan is a product of a WDNR Aquatic Invasive Species Control Grant (Subchapter II – Education, Prevention, and Planning Projects) awarded to:

Presque Isle Town Lakes Committee
P.O. Box 37
Presque Isle, Wisconsin 54557
Contact: Nick Williams

Submitted to:

Wisconsin Department of Natural Resources
Attention: Kevin Gauthier, Sr., Water Resource Management Specialist
8770 Hwy J
Woodruff, WI 54568
Phone: (715) 365-5211 ext. 214; Email: Kevin.GauthierSr@wisconsin.gov

Prepared by:

White Water Associates, Inc.
Dean Premo, Ph.D., Angie Stine, B.S., and Kent Premo, M.S.
429 River Lane, P.O. Box 27
Amasa, Michigan 49903
Phone: (906) 822-7889; E-mail: dean.premo@white-water-associates.com

Cite as: Premo, Dean, Angie Stine, and Kent Premo. 2020. Presque Isle Wilderness Waters Program: Little Presque Isle Lake Aquatic Plant Management Plan. White Water Associates, Inc.



TABLE OF CONTENTS

| | |
|---|----|
| Chapter 1. Introduction | 1 |
| Chapter 2. Study Area | 4 |
| Chapter 3. Purpose and Goal Statements | 8 |
| Chapter 4. Information and Analysis | 9 |
| Part 1. Watershed | 9 |
| Part 2. Aquatic Plant Management History | 13 |
| Part 3. Aquatic Plant Community Description | 13 |
| Part 4. Fish Community | 17 |
| Part 5. Water Quality and Trophic Status | 17 |
| Part 6. Water Use | 18 |
| Part 7. Riparian Area | 18 |
| Part 8. Wildlife | 19 |
| Part 9. Stakeholders | 19 |
| Chapter 5. Recommendations, Actions, and Objectives | 20 |
| Chapter 6. Contingency Plan for AIS | 25 |
| | |
| Appendix A – Literature Cited | |
| Appendix B – Tables and Figures | |
| Appendix C – Review of Lake Water Quality | |
| Appendix D – Little Presque Isle Lake Shoreland and Shallows Habitat Monitoring Report | |
| Appendix E – Little Presque Isle Lake Aquatic Invasive Species Report | |

CHAPTER 1

Introduction

The *Presque Isle Wilderness Waters Program* results from the efforts of the Presque Isle Town Lakes Committee, an organization that has been active since 2005. The Lakes Committee views stewardship of lakes as an ongoing endeavor that is integrated, coordinated, and administered by the Lakes Committee. This broader perspective accommodates the appropriate range of geographic scales from which to approach lake stewardship: a discrete “lake specific” focus that goes hand-in-hand with waterscape-wide awareness.

This aquatic plant management plan (APMP) addresses Little Presque Isle Lake in Vilas County, Wisconsin. Despite this specificity, it maintains the waterscape perspective crucial to effective lake stewardship. This is important when it comes to preventing introduction and establishment of aquatic invasive species (AIS). The closely related *Wilderness Waters Adaptive Management Plan* (Stine et al., 2019) offers additional overarching waterscape level inspection that allows greater opportunity and efficiency in water resource management and education.

A 2018 systematic survey of aquatic plants using the Wisconsin Department of Natural Resources (WDNR) “point-intercept” method was an important underpinning of this aquatic plant management plan. An analysis of the plant data along with water quality and other lake information allowed the preparation of the plan.

Aquatic plants rarely get the respect they merit, although this is slowly changing. We still call an aquatic plant bed a “weed bed.” Many aquatic plants have “weed” in their names (e.g., duckweed, pondweed, or musky weed). Likely this term was borrowed from “seaweed” and not intended as derogatory, but in today’s use, “weed” connotes an unwanted, aggressively growing plant. Such is not the case for the vast majority of aquatic plants. In fact, aquatic plants are a vital part of a lake ecosystem, recycling nutrients, providing vertical and horizontal structure, and creating habitat for animal life. Invertebrates, including crustaceans and insects, live on or within this “aquatic forest.” Fish find food and shelter within aquatic plant beds. Waterfowl eat parts of plants directly as well as feed on invertebrates associated with the plants. Muskrats eat aquatic plants and particularly love cattails and bulrushes. Otter and mink hunt invertebrates and small vertebrates within the shelter of submergent and emergent beds. In shallow water, great blue herons find fishes among the plants.

In lakes that receive an excess of nutrients (particularly from fertilizers or leaking septic tanks), plant growth can become too lush or dominated by only a few species. As these abundant plants die, their decomposition can depress dissolved oxygen levels and diminish suitability for fish. Algae can respond rapidly to nutrient influxes and create nuisance conditions. These phenomena can cause humans to view all aquatic plants in a negative light.

On another negative front, non-native plant species, transported on boats and trailers or dumped from home aquariums, private ponds and water gardens may proliferate in a water body negatively influence the community of native species. Eurasian water-milfoil (*Myriophyllum spicatum*) is one of the invasive plant species capable of this kind of population boom. Fortunately, this kind of rampant growth of aquatic invasive plants does not always occur. On occasion, even a native plant species can exhibit rampant growth and results in a population that is viewed by some as a recreational nuisance. The Southern Naiad (*Najas guadalupensis*) has exhibited this kind of behavior in some northern Wisconsin lakes.

For most lakes, native aquatic plants are an overwhelmingly positive attribute, greatly enhancing the aesthetics of the lake and providing good opportunities for fishing, boating, swimming, snorkeling, sight-seeing, and hunting. In some lakes even the presence of an aquatic invasive plant species is not a significantly negative phenomenon.

When it comes to aquatic plant management, it is useful to heed the mantra of the medical profession: “First, do no harm.” It is both a social and scientific convention that aquatic plant management is more effective and beneficial when a lake is considered as an entire and integrated ecosystem. Actions taken to curtail specific plant population (for example, herbicide use to treat Eurasian water-milfoil) will invariably impact other desirable native species. Rare plants, important habitats, or culturally significant plants (such as wild rice) should always be given careful consideration and protection.

Anyone involved in aquatic plant management should be aware that a permit may be required to remove, add, or control aquatic plants. In addition, anyone using Wisconsin’s lakes must comply with the “Boat Launch Law” that addresses transport of aquatic plants on boat trailers and other equipment. A good review of the laws, permits, and regulations that affect management and behavior surrounding aquatic plants can be found in the WDNR guidelines called *Aquatic Plant Management in Wisconsin*.¹

In preparing this plan, we followed guidelines in *Aquatic Plant Management in Wisconsin*. The resulting plan is an adaptive plan (Walters, 1986). Simply put, it will be

¹ <http://www4.uwsp.edu/cnr/uwexlakes/ecology/APM/APMguideFull2010.pdf>

modified as new information becomes available. The WDNR Guidance document outlines three objectives that may influence preparation of an aquatic plant management plan. Currently, the principle motivation for this plan lies in the first two objectives:

- **Protection** - preventing the introduction of nuisance or invasive species into waters where these plants are not currently present;
- **Maintenance** - continuing the patterns of recreational use that have developed historically on and around a lake; and
- **Rehabilitation** - controlling an imbalance in the aquatic plant community leading to the dominance of a few plant species, frequently associated with the introduction of invasive non-native species.

During projects with the WDNR Planning Grant Program and through past efforts, the Town Lakes Committee has followed the seven-step plan outlined in the Guidance Document for developing an aquatic plant management plan:

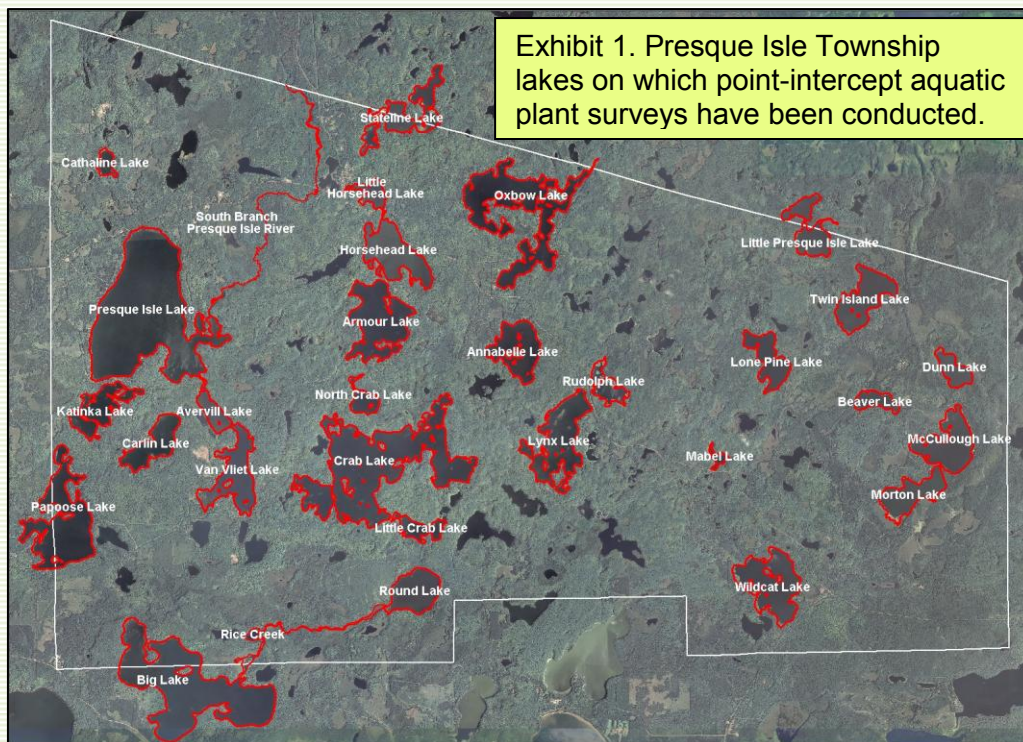
1. Goal setting – Getting the effort organized, identifying problems to be addressed, and agreeing on the goals;
2. Inventory – Collecting baseline information to define the past and existing conditions;
3. Analysis – Synthesizing the information, quantifying and comparing the current conditions to desired conditions, researching opportunities and constraints, and setting directions to achieving the goals;
4. Alternatives – Listing possible management alternatives and evaluating their strengths, weaknesses and general feasibility;
5. Recommendations – Prioritizing and selecting preferred management options, setting objectives, drafting the plan;
6. Implementation – Formally adopting the plan, lining up funding, and scheduling activities for taking action to achieve the goals;
7. Monitor & Modify – Developing a mechanism for tracking activities and adjusting the plan as it evolves.

Besides this introduction, this plan is organized in six Chapters. The study area is described in Chapter 2. Chapter 3 states the purpose and goals. Chapter 4 presents an inventory and analysis of information. Chapter 5 provides recommendations that support the goals and establish the stewardship component of plan. Finally, Chapter 6 presents actions and objectives for implementing the plan. Five appendices complete this document. Appendix A contains literature cited, Appendix B contains tables and figures, and Appendix C contains a *Review of Little Presque Isle Lake Water Quality*. Appendix D contains the *Lake Shoreland and Shallows Habitat Monitoring Report*. Appendix E contains the *Aquatic Invasive Species Report from 2018*.

CHAPTER 2

Study Area

Presque Isle Township is one of the northern-most townships in Vilas County, Wisconsin. Presque Isle Township's northern border is shared with the State of Michigan. In fact some of the Presque Isle Township lakes lie on the state border. The location of the subject of this APM Plan (Little Presque Isle Lake) is shown in Exhibit 1 along with other lakes in Presque Isle Township that have had point-intercept aquatic plant surveys conducted. For the purpose of this effort, the WDNR requested that aquatic plant data be collected from both Little Presque Isle Lake (in Wisconsin), and the closely connected Moosehead Lake (in Michigan). Data within the plan will be from both lakes, but will be referred to as from Little Presque Isle Lake. Exhibit 2 is an aerial view of Little Presque Isle Lake.



“Almost an island” is the literal translation of the French phrase “Presque Isle.” Early French missionaries, perhaps disoriented by the preponderance of water in this north central Wisconsin landscape applied the name, “Presque Isle” to describe an area where the water seemed to dominate the land. The French visitors and Native Americans certainly recognized this landscape as special. Modern ecologists and recreationist share this view. The region that includes the Township of Presque Isle, Wisconsin is an ecological landscape marvelously rich in surface waters. Aerial photography reveals a concentration of lakes and streams that is unique in North America. Presque Isle Township has eighty-four lakes. The Presque Isle area could as easily be termed a “waterscape” as a “landscape.”



Descriptive parameters for Little Presque Isle Lake are in Exhibit 3. It is a groundwater drainage lake of about 144 acres (combined acreage with Moosehead Lake) and maximum depth of 18 feet. The Shoreline Development Index (SDI) is 2.1. The SDI It is defined as the ratio of the shoreline length to the length of the circumference of a circle of the same area as the lake. A perfectly round lake would have an SDI of 1. Increasing irregularity of the shoreline (more bays and projections of the shore) result in SDIs greater than 1. For example, fjord lakes with extremely irregularly shaped shorelines sometimes have SDI's exceeding 5. A higher shoreline development index indicates that a lake has relatively more productive littoral zone habitat.

| Exhibit 3. Water Body Parameters. | |
|-------------------------------------|---|
| Water Body Name | Little Presque Isle |
| County | Vilas |
| Township/Range/Section | T43N-R07E-S3 |
| Water Body Identification Code | 2959700 |
| Lake Type | Drainage |
| Surface Area (acres) | 144 (<i>Little Presque Isle Lake & Moosehead Lake</i>) |
| Maximum Depth (feet) | 18 |
| Maximum Length (miles) | 0.5 |
| Maximum Width (miles) | 0.4 |
| Shoreline Length (miles) | 3.46 (<i>Little Presque Isle Lake & Moosehead Lake</i>) |
| Shoreline Development Index | 2.1 (<i>Little Presque Isle Lake & Moosehead Lake</i>) |
| Total Number of Piers (2020 aerial) | 8 |
| Number of Piers / Mile of Shoreline | 2.3 |
| Total Number of Homes (2020 aerial) | 5 |
| Number of Homes / Mile of Shoreline | 1.4 |

Little Presque Isle Lake has no public access site; however, there is a public access site across the state border in Moosehead Lake. We observe a total of 8 piers on the shoreline of Little Presque Isle Lake from 2020 aerial photography or about 2.3 piers per mile of shoreline. The riparian area consists of both upland and wetland areas (Exhibit 4).



CHAPTER 3

Purpose and Goal Statements

This plan approaches aquatic plant management with a healthy dose of humility. We do not always understand the causes of environmental phenomena or the effects of our actions to manage the environment. With that thought in mind, we have crafted a statement of purpose and goals for this plan:

Comprehensive aquatic plant surveys in 2011 and 2018 establish that Little Presque Isle Lake has a healthy and diverse aquatic plant community. This plant community is essential to, and part of, a high quality aquatic ecosystem that benefits the human community. The purpose of this aquatic plant management plan is to maintain a balanced, high quality, and diverse native aquatic plant community in Little Presque Isle Lake.

Supporting this purpose, the goals of this aquatic plant management plan are:

- (1) Monitor and protect the native aquatic plant community;*
- (2) Monitor for AIS and prevent establishment of new non-native biota;*
- (3) Consider and evaluate the efficacy of active aquatic plant management; and*
- (4) Educate riparian owners and lake users on preventing AIS introduction, reducing nutrient inputs that can alter the plant community, minimizing physical removal of native riparian and littoral zone plants, and living with a lake whose natural healthy state includes aquatic plants.*

The purpose and goals are the foundation for the aquatic plant management plan presented in this document. They inform the objectives and actions outlined in Chapter 5 and are the principal motivation of Little Presque Isle Lake stewards.

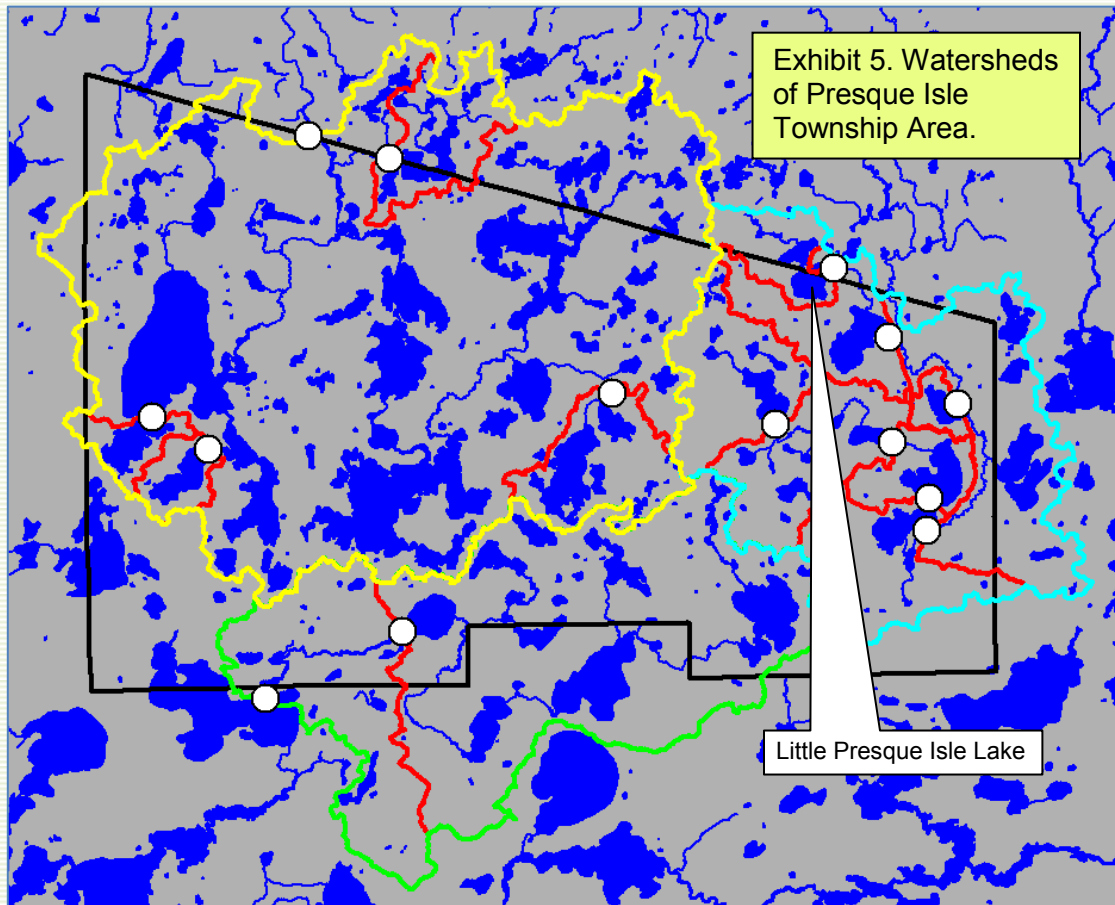
CHAPTER 4

Information and Analysis

Our efforts in the Wilderness Waters Program have compiled information about historical and current conditions of the Little Presque Isle Lake ecosystem and its surrounding watershed. Of particular importance to this aquatic plant management plan is the aquatic plant survey that was conducted using the *WDNR Protocol for Aquatic Plant Survey, Collecting, Mapping, Preserving, and Data Entry* (Hauxwell et al., 2010). The results of this comprehensive “point-intercept” survey along with relevant components of other information are presented in this chapter under nine respective subheadings: watershed, aquatic plant management history, aquatic plant community description, fish community, water quality and trophic status, water use, riparian area, wildlife, and stakeholders.

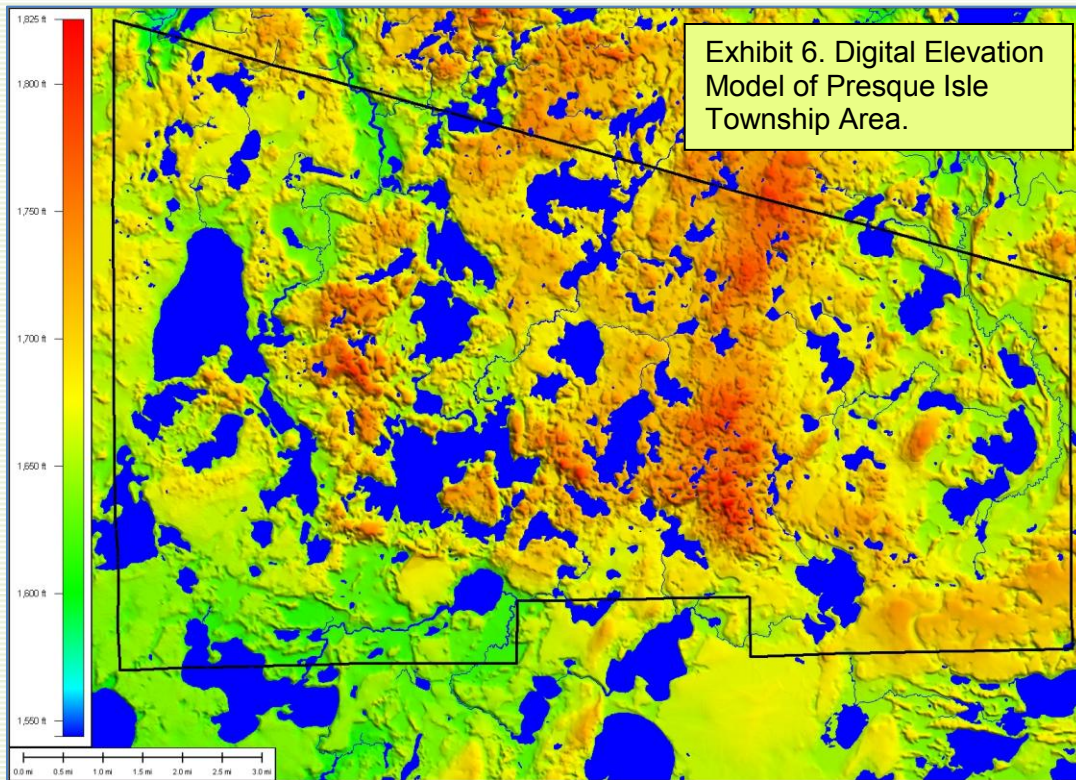
Part 1. Watershed

The Presque Isle Township waterscape sits on a large-scale watershed divide. Some of the water drains north through the Presque Isle River system and eventually enters Lake Superior. Some of the water drains into the Wisconsin River system to the Mississippi River and to the Gulf of Mexico. In fact there are two federal hydrologic sub-basins (designated by 8-digit HUC codes) that include Presque Isle Township. The Black-Presque Isle Rivers sub-basin (HUC#04020101) drains north to Lake Superior and the Flambeau River sub-basin (HUC#0705002) drains southwesterly to the Mississippi River. The Black-Presque Isle Rivers sub-basin contains two federal hydrologic sub-watersheds within Presque Isle Township: the South Branch Presque Isle River sub-watershed (HUC#040201010303) and the Pomeroy Creek-East Branch Presque Isle River sub-watershed (HUC#040201010301). The Flambeau River sub-basin contains one sub-watershed within Presque Isle Township: the Rice Creek sub-watershed (HUC#07050020103). Exhibit 5 illustrates these watersheds and the watersheds of the water bodies subject to the Wilderness Waters Program studies. Little Presque Isle Lake is contained within the Pomeroy Creek-East Branch Presque Isle River sub-watershed (Exhibit 5).



Description: Portions of 3 federal hydrologic sub-watersheds are illustrated: (1) S.Br. Presque Isle River (bounded by yellow), (2) Pomeroy Cr-E.Br. Presque Isle River (bounded by blue and yellow), and (3) Rice Cr. (bounded by green, yellow, and blue). Also shown are the smaller watersheds of individual water bodies subject to the Wilderness Waters studies (bounded by red). White dots show outlet points for the smaller watersheds.

The elevation in Presque Isle Township ranges from around 1,550 feet above sea level to 1,750 feet above sea level. A digital elevation model is provided as Exhibit 6 and shows the relative elevations for the area with orange areas of the landscape being the highest elevations and greens and blues being the lowest elevations.



The watershed (drainage basin) is all of the land and water areas that drain toward a particular river or lake. A water body is greatly influenced by its watershed. Watershed size, topography, geology, land use, soil fertility and erodibility, and vegetation are all factors that influence water quality. The Little Presque Isle Lake watershed is about 888 acres. It is identified in Exhibit 5 and bounded by the red, blue, and yellow lines. The cover types in the watershed are presented in Exhibit 7. Forest and surface water comprise the largest components. Soil groups B and D are present in about 2:1 acreages. Soil group B has good infiltration capacity, whereas group D has very low infiltration capacity. The watershed to lake area ratio is about 6:1. Water quality often decreases with an increasing ratio of watershed area to lake area. As the watershed to lake area increases there are more sources and amounts of runoff. In larger watersheds, runoff water can leach more minerals and nutrients and carry them to the lake. The runoff to a lake (such as after a rainstorm or snowmelt) differs greatly among land uses. Forest

cover is the most protective as it exports much less soil (through erosion) and nutrients (such as phosphorus and nitrogen) to the lake than agricultural or urban land use.

| Exhibit 7. Cover Types and Soil Groups of the Little Presque Isle Lake Watershed. | | | |
|---|-------|---------|---|
| Cover Type | | Acres | Percent |
| Agriculture | | 0 | 0 |
| Commercial | | 0 | 0 |
| Forest | | 564.6 | 63.6 |
| Grass/Pasture | | 0 | 0 |
| High-density Residential | | 0 | 0 |
| Low-density Residential | | 14.8 | 1.7 |
| Water | | 308.1 | 34.7 |
| Total | | 887.5 | 100.0 |
| Soil Group | Acres | Percent | Hydrologic Soil Groups - Soils are classified by the Natural Resource Conservation Service into four Hydrologic Soil Groups* based on the soil's runoff potential. The four Hydrologic Soils Groups are A, B, C and D. Where A has the smallest runoff potential and D the greatest. |
| A | 0 | 0 | Group A is sand, loamy sand or sandy loam types of soils. It has low runoff potential and high infiltration rates even when thoroughly wetted. They consist chiefly of deep, well to excessively drained sands or gravels and have a high rate of water transmission. |
| B | 616.4 | 69.5 | Group B is silt loam or loam. It has a moderate infiltration rate when thoroughly wetted and consists chiefly or moderately deep to deep, moderately well to well drained soils with moderately fine to moderately coarse textures. |
| C | 0 | 0 | Group C soils are sandy clay loam. They have low infiltration rates when thoroughly wetted and consist chiefly of soils with a layer that impedes downward movement of water and soils with moderately fine to fine structure. |
| D | 271.1 | 30.5 | Group D soils are clay loam, silty clay loam, sandy clay, silty clay or clay. This soil has the highest runoff potential. They have very low infiltration rates when thoroughly wetted and consist chiefly of clay soils with a high swelling potential, soils with a permanent high water table, soils with a claypan or clay layer at or near the surface and shallow soils over nearly impervious material. |

*(USDA, Natural Resources Conservation Service, 1986)

Part 2. Aquatic Plant Management History

As far as we can determine, no systematic or large-scale plant management activity has ever taken place in Little Presque Isle Lake. Over the years, no particular nuisance issues have warranted control action. It is our understanding that the plant survey conducted as part of the 2010/2011 Wilderness Water Program was the first effort of its kind on this water body. A second aquatic plant survey was conducted in 2018. Findings from the 2018 survey are presented and discussed in the next section (Part 3) and compared to findings from 2011.

Part 3. Aquatic Plant Community Description

Why do lakes need aquatic plants? In many ways, they are underwater forests. Aquatic plants provide vertical and horizontal structure in the lake just like the many forms and variety of trees do in a forest. Imagine how diminished a forest's biodiversity becomes in the advent of a clear-cut. Similarly, a lake's biodiversity in large part depends on a diversity of plants.

Aquatic plants are beneficial in many ways. Areas with plants produce more food for fish (insect larvae, snails, and other invertebrates). Aquatic vegetation offers fish shelter and spawning habitat. Many submerged plants provide food for waterfowl and habitat for insects on which some waterfowl feed. Aquatic plants further benefit lakes by producing oxygen and absorbing nutrients (phosphorus and nitrogen) from runoff. Aquatic plants also protect shorelines and lake bottoms by dampening wave action and stabilizing sediments.

The distribution of plants within a lake is generally limited by light availability, which is, in turn, controlled by water clarity. Aquatic biologists often estimate the depth to which rooted aquatic plants can exist as about two times the average Secchi clarity depth. For example, if the average Secchi depth is eight feet then it is fairly accurate to estimate that rooted plants might exist in water as deep as sixteen feet. At depths greater than that (in our hypothetical example), light is insufficient for rooted plants to grow. In addition to available light, the type of substrate influences the distribution of rooted aquatic plants. Plants are more likely to be found in muddy or soft sediments containing organic matter, and less likely to occur where the substrate is sand, gravel, or rock. Finally, water chemistry influences which plants are found in a body of water. Some species prefer alkaline lakes and some prefer more acidic lakes. The presence of nutrients like phosphorous and nitrogen also influence plant community composition.

As mentioned earlier, non-native invasive plant species can reach high densities and wide distribution within a lake. This diminishes the native plant community and the related habitat. At times, even a native plant species can reach nuisance levels with respect to certain kinds of

human recreation. These cases may warrant some kind of plant management. It should be noted, however, herbicides or other means are expensive (in time and/or money) and by no means permanent. Long-term outcomes of these manipulations are difficult to predict. In addition, permits are required in many cases of aquatic plant management.

Aquatic plant surveys were conducted on Little Presque Isle Lake in 2011 and 2018. In each year, the survey used the WDNR point-intercept protocol. This formal survey assessed the plant species composition on a grid of 361 points distributed evenly over the lake. Using latitude-longitude coordinates and a handheld GPS unit, we navigated to the points and used a rake to sample plants. Plants were identified, recorded, and all data were entered into a dedicated spreadsheet for storage and data analysis. These systematic surveys provided baseline data and allow analysis of change in the plant community over the time period of seven years.

An examination of changes in the aquatic plant community over time is robust because the plant surveys were conducted using the same protocol. Future aquatic plant monitoring will allow additional analysis. Changes in a lake environment might manifest as loss of species, change in species abundance or distribution, difference in the relative composition of various plant life forms (emergent, floating leaf, or submergent plants), and/or appearance of an AIS or change in its population size. Monitoring can track changes and provide valuable insight on which to base management decisions. In the remainder of this section, we provide a report of the aquatic plant findings for Little Presque Isle Lake and compare the plant communities of 2011 and 2018. The supporting tables and figures for the aquatic plant survey are provided in Appendix B.

When considering plant species recorded at sampling points only, species richness was slightly lower in 2011 (21 species collected on the rake) when compared to 2018 (29 species collected on the rake) (Table 1). The difference, however, is small. During the surveys, additional plant species observed but not collected at the sampling points are also documented. In 2018, a total of 36 species of aquatic plants were recorded in Little Presque Isle Lake at the sample points (including visuals) but an additional 13 species were seen near shore on the boat survey, indicating a diverse plant community. Table 1 displays summary statistics for the 2018 survey. Table 2 provides a list of the species encountered, including common and scientific name along with summarizing statistics for the 2018 survey.² Table 3 compares the survey years. In 2018, the number of species encountered at any given sample point ranged from 0 to 9 and 29

² *If you more are interested in learning about the plant species found in the lake, visit the University of Wisconsin Steven Point Freckmann Herbarium website at: <http://wisplants.uwsp.edu/> or obtain a copy of "Through the Looking Glass (A Field Guide to the Aquatic Plants in Wisconsin)."*

sample points were found to have aquatic vegetation present. The average number of species encountered at these vegetated sites was 3.72. The actual number of species encountered at each of the vegetated sites is graphically displayed on Figure 1. Plant density is estimated by a “rake fullness” metric (3 being the highest possible density). These densities (considering all species) are displayed for each sampling site on Figure 2.

The maximum depth of plant colonization is 13.0 feet (Table 1 and Figure 3). Rooted vegetation was found at 119 of the 131 sample sites with depth \leq the maximum depth of plant colonization (90.84% of sites). These sites are displayed as a black dot within a circle on Figure 4. This indicates that although availability of appropriate depth may limit the distribution of plants, it is not the only habitat factor involved. Substrate is another feature that influences plant distribution (e.g., soft substrate often harbors more plants than hard substrate). Figure 5 presents the substrates encountered during the aquatic plant survey (mud, sand, or rock).

Table 2 provides information about the frequency of occurrence of the plant species recorded in the lake in 2018. Several metrics are provided, including total number of sites in which each species was found and frequency of occurrence at sites \leq the maximum depth of rooted vegetation. This frequency metric is standardized as a “relative frequency” (Table 2) by dividing the frequency of occurrence for a given species by the sum of frequency of occurrence for all plants and multiplying by 100 to form a percentage. The resulting relative frequencies for all species total 100%. The relative frequencies for the plant species collected with a rake are graphically displayed on Figure 6. This display shows that *Ceratophyllum demersum* (coontail) had the highest relative frequency followed by *Potamogeton robbinsii* (Fern pondweed) in 2018 and in 2011 and these same plants have comparable frequencies. In general, other individual species populations are similar between years although some variability occurs. The lowest relative frequencies are at the far right of the graph for 2018. Changes in the relative frequencies are natural fluctuations of the individual populations and no cause for concern. They simply indicate a dynamic plant community. Figure 7 displays the sampling sites with emergent and floating aquatic plants. As examples of individual species distributions, we show the occurrences of a few of the most frequently and least frequently encountered plants in Figures 8-14.

“Species richness” is the term given to the total number of species in a given area. For example, the total number of plant species in a lake would be its plant species richness. Generally speaking, a high species richness means high biodiversity and this is considered a healthy and desirable condition in an ecosystem. But species richness doesn’t tell the whole story. As an example, consider the plant communities of two hypothetical ponds each with 1,000

individual plants representing ten plant species (in other words, richness is 10). In the first pond each of the ten species populations is comprised of 100 individuals. In the second pond, Species #1 has a population of 991 individuals and each of the other nine species is represented by one individual plant. Intuitively, we would say that first pond is more diverse because there is more “even” distribution of individual species. The “Simpson Diversity Index” takes into account both richness and evenness in estimating diversity. It is based on a plant’s relative frequency in a lake. The closer the Simpson Diversity Index is to 1, the more diverse the plant community. The Simpson Diversity Index for Little Presque Isle Lake aquatic plants is 0.90 in 2018 (Table 1) which indicates a diverse aquatic plant community. The 2011 value was 0.88 showing good stability in this parameter over time.

Another measure of floristic diversity and quality is the *Floristic Quality Index* (FQI). Floristic quality is an assessment metric designed to evaluate the closeness that the flora of an area is to that of undisturbed conditions (Nichols, 1999). Among other applications, it forms a standardized metric that can be used to compare the quality of different lakes (or different locations within a single lake) and monitor long-term changes in a lake’s plant community (an indicator of lake health). The FQI for a lake is determined by using the average *coefficient of conservatism* times the square root of the number of native plant species present in the lake. Knowledgeable botanists have assigned to each native aquatic plant a *coefficient of conservatism* representing the probability that a plant is likely to occur in pristine environments (relatively unaltered from presettlement conditions). The coefficients range from 0 to 10, with 10 being assigned to those species most sensitive to disturbance. As more environmental disturbance occurs, the less conservative species become more prevalent.

Nichols (1999) analyzed aquatic plant community data from 554 Wisconsin Lakes to ascertain geographic characteristics of the FQI metric. This is useful for considering how Little Presque Isle Lake FQI (33.4) compares to other lakes and regions. The statewide medians for number of species and FQI are 13 and 22.2, respectively. Little Presque Isle Lake values are quite high compared to these statewide values. Nichols (1999) determined that there are four ecoregional-lake types groups in Wisconsin: (1) Northern Lakes and Forests Lakes, (2) Northern Lakes and Forests Flowages, (3) North Central Hardwoods and Southeastern Till Plain Lakes and Flowages, and (4) Driftless Area and Mississippi River Backwater Lakes. Little Presque Isle Lake is located in the Northern Lakes and Forests Lakes group. Nichols (1999) found species numbers for the Northern Lakes and Forests Lakes group had a median value of 13. Little Presque Isle Lake is more species rich than this value. The Little Presque Isle Lake FQI is higher

than the median value for the Northern Lakes and Forests Lakes group (24.3). Finally, the FQI showed only a small difference between the two years of surveys (Table 3). These findings support the contention that the Little Presque Isle Lake plant community is healthy and diverse.

We observed no aquatic plants in Little Presque Isle Lake that would be considered a nuisance-level population density/distribution. Our survey found a small population (about 15 plants) of purple loosestrife (*Lythrum salicaria*) near the Frontier Lakes private boat landing on the southeast end of Little Presque Isle Lake (Coordinates: 46.23274, -89.60138) in 2011. In the May 2018 AIS survey, there were no AIS found but in the aquatic plant survey there were seventeen locations of purple loosestrife observed (see Appendix E for location map). According to Gary Plouff (Frontier Lakes Owners Association), in August 2018, a volunteer group of four residents pulled purple loosestrife. These areas will be monitored to determine effectiveness of the hand-pulling treatment. Purple loosestrife is classified as *Restricted* by the WDNR. A *Restricted* species is one that has already been established in the state and causes or has the potential to cause significant environmental or economic harm or harm to human health (WDNR, 2012b). It is recommended that small populations of purple loosestrife be removed by digging or pulling, making sure to remove all vegetative parts. If chemical treatment is considered in the future for this purple loosestrife population, be aware that specific permits are required for herbicide applications near water. Check the Wisconsin and/or Michigan Department of Agriculture websites and contact a local invasive species coordinator for more information. Another restricted plant that was noted on the boat survey was reed canary grass (*Phalaris arundinacea*). We found no state or federally listed (rare) plant or animal species.

Part 4. Fish Community

It was beyond the scope of this project to characterize the fish community and fish habitat of this water body. The WDNR Lake Pages website (<http://dnr.wi.gov/lakes/lakepages/>) indicates that the fish species present include musky, panfish, largemouth bass, and northern pike.

Part 5. Water Quality and Trophic Status

Little Presque Isle Lake is a 144 acre drainage lake with a maximum depth of 18 feet. Existing water quality information includes data collected in 1960 (Black), from the WDNR SWIMS database (1984), samples collected from Aqua Tech (July 20, 1997), Secchi Depths using Landsat satellites from Satellite Lake Clarity Monitoring (WDNR, 2012c), and samples

collected from White Water Associates Inc. in July, 2008, July, 2011, and July, 2018. Water quality information is summarized in this section, but more fully interpreted in Appendix C.

Temperature and dissolved oxygen showed stratification in Little Presque Isle Lake in every profile taken in July. Water clarity was fair. Water color was low, but the appearance of the water was clear. The trophic state was mesotrophic. Water quality would be classified as good with respect to phosphorus concentrations. Chlorophyll *a* (a measure of the amount of algae) was low. Nitrogen, hardness (moderately hard water), and conductivity would all be considered low. Alkalinity was also low (a measure of a lake's buffering capacity against acid rain). The pH of Little Presque Isle Lake was alkaline. Magnesium levels are unknown for Little Presque Isle Lake. The calcium was 16.5 mg/L in 2018 indicating Little Presque Isle to be "borderline suitable" for susceptibility to zebra mussels if introduced.

Part 6. Water Use

Little Presque Isle Lake has no public access site; however, across the state border on Moosehead Lake, there is a boat ramp. The waters between Moosehead Lake and Little Presque Isle Lake are navigable. Little Presque Isle Lake is used by riparian owners and their guests for a variety of recreational activities. There is no State of Wisconsin ownership on the lake.

Part 7. Riparian Area

Part 1 (Watershed) describes the larger riparian area context of Little Presque Isle Lake. The near shore riparian area can be appreciated by viewing Exhibits 2 and 4. The lake is lightly developed with a fairly intact forested riparian zone that extends for hundreds of feet back from the lake. The forest is a mixture of coniferous and deciduous trees and shrubs. Our review of 2020 aerial photography reveals 5 houses on the lake. This intact riparian area provides numerous important functions and values to the lake. It effectively filters runoff to the lake. It provides excellent habitat for birds and mammals. Trees that fall into the lake from the riparian zone contribute important habitat elements to the lake. Educating riparian owners as to the value of riparian areas is important to the maintenance of these critical areas.

The WDNR, in 2016, formulated a protocol called *Lake Shoreland and Shallows Habitat Monitoring* (WDNR, 2016). It provides a standard methodology for surveying, assessing, and mapping habitat in lakeshore areas, including the Riparian buffer, Bank, and Littoral Zones (WDNR, 2016). In 2018, a shoreland and shallow water assessment was conducted on Little Presque Isle Lake. This information will be useful to local and regional resource managers,

community stakeholders, and others interested in protecting and enhancing Wisconsin's lakes and rivers (WDNR, 2016). Part of the shallow water habitat survey includes documenting woody habitat. A detailed report can be found in Appendix D.

Part 8. Wildlife

A study of wildlife was beyond the scope of the current study, but would be valuable to study and interpret in future iterations of the plan. This would be especially true of wetland and water oriented wildlife such as frogs, waterfowl, fish-eating birds, aquatic and semi-aquatic mammals, and invertebrate animals. In the future, it would be desirable to monitor indicator species of wildlife such as common loons, bald eagles, and osprey. Also of importance would be monitoring for the aquatic invasive wildlife species (for example, rusty crayfish, spiny water flea, or zebra mussel) and fish species (for example, rainbow smelt or common carp).

Little Presque Isle Lake currently designated as *priority navigable waters* (PNW) (WDNR, 2012a). Priority Navigable Waters meet any of these standards: navigable waterways, or portions thereof, that are considered OWR/EWR or trout streams; lakes less than 50 acres in size; tributaries and rivers connecting to inland lakes containing naturally-reproducing lake sturgeon populations; waters with self-sustaining walleye populations in ceded territories; waters with self-sustaining musky populations; or perennial tributaries to trout streams (WDNR, 2012a). Little Presque Isle Lake is considered a PNW with a self-sustaining musky population.

Part 9. Stakeholders

At this juncture in the ongoing aquatic plant management planning process, the Town Lakes Committee has represented both the Little Presque Isle Lake stakeholders and the Frontier Lakes Owners Association. Additional stakeholders and interested citizens are invited to participate as the plan is refined and updated in order to broaden input, build consensus, and encourage participation in stewardship. No contentious direct plant management actions (for example, harvesting or use of herbicides) are a component of the current plan. The Town Lakes Committee has conducted a township wide lake users' survey that is presented in the overarching *Wilderness Waters Adaptive Management Plan* (Stine et al., 2019).

CHAPTER 5

Recommendations, Actions, and Objectives

In this chapter we provide recommendations for specific objectives and associated actions to support the APM Plan’s goals stated in Chapter 3 and re-stated here for convenient reference:

- (1) Monitor and protect the native aquatic plant community;*
- (2) Monitor for AIS and prevent establishment of new non-native biota;*
- (3) Consider and evaluate the efficacy of active aquatic plant management; and*
- (4) Educate riparian owners and lake users on preventing AIS introduction, reducing nutrient inputs that can alter the plant community, minimizing physical removal of native riparian and littoral zone plants, and living with a lake whose natural healthy state includes aquatic plants.*

Since Little Presque Isle Lake is a healthy and diverse ecosystem, we could simply recommend an alternative of “no action.” In other words, Little Presque Isle Lake continues without any effort or intervention on part of lake stewards. Nevertheless, we consider the “no action” alternative imprudent. Many forces threaten the quality of the lake and Wilderness Waters Program and Town Lakes Committee feels a great responsibility to minimize the threats. We therefore outline in this section a set of actions and related management objectives that will actively engage lake stewards in the process of management.

The actions are presented in tabular form. Each “action” consists of a set of four statements: (1) a declarative “action” statement that specifies the action (2) a statement of the “objective” that the action serves, (3) a “monitoring” statement that specifies the party responsible for carrying out the action and maintaining data, and (4) a “status” statement that suggests a timeline/calendar and indicates status (not yet started, ongoing, or completed). At this time, we recommend no direct manipulation of plant populations in Little Presque Isle Lake except possibly control of the purple loosestrife since there is a small population.

Recommended Actions for the Little Presque Isle Lake APM Plan

Action #1: Formally adopt the Aquatic Plant Management Plan.

Objective: To provide foundation for long-term native plant community conservation and stewardship and to be prepared for response to AIS introductions.

Monitoring: The Lake Association and Town Lakes Committee oversee activity.

Status: Planned for 2020.

Action #2: Monitor water quality.

Objective: Continue with collection and analysis of water quality parameters to detect trends in parameters such as nutrients, chlorophyll *a*, and water clarity.

Monitoring: The Lake Association or Town Lakes Committee oversees activity.

Status: Ongoing.

Action #3: Monitor the lake for aquatic invasive plant species.

Objective: To understand the lake's biotic community, provide for early detection of AIS and continue monitoring any existing populations of AIS.

Monitoring: The Lake Association or Town Lakes Committee oversees activity and maintains data.

Status: Ongoing.

Action #4: Monitor the lake for aquatic invasive animal species.

Objective: To understand the lake's biotic community, provide for early detection of AIS and continue monitoring any existing populations of AIS.

Monitoring: The Lake Association or Town Lakes Committee oversees activity and maintains data.

Status: Ongoing.

Action #5: Remove purple loosestrife from known Little Presque Isle Lake location and monitor for effectiveness of treatment.

Objective: Control existing population of purple loosestrife.

Monitoring: The Lake Association and/or Town Lakes Committee oversees activity.

Status: Ongoing.

Recommended Actions for the Little Presque Isle Lake APM Plan

Action #6: Form an Aquatic Invasive Species Rapid Response Team and interface with the Town Lakes Committee AIS Rapid Response Coordinator.

Objective: To be prepared for AIS discovery and efficient response.

Monitoring: The Lake Association and/or Town Lakes Committee coordinate activity.

Status: Planned for 2020.

Action #7: Conduct quantitative plant survey every five years using WDNR Point-Intercept Methodology.

Objective: To watch for changes in native species diversity, floristic quality, plant abundance, and plant distribution and to check for the occurrence of non-native, invasive plant species.

Monitoring: Town Lakes Committee (Wilderness Waters Program) oversees and maintains data; copies to WDNR.

Status: Anticipated in 2023.

Action #8: Update the APM plan approximately every five years or as needed to reflect new plant information from plant surveys and monitoring.

Objective: To have current information and management science included in the plan.

Monitoring: Lake Association and/or Town Lakes Committee (Wilderness Waters Program) oversees and maintains data; copies to WDNR.

Status: Ongoing.

Action #9: Develop a Citizen Lake Monitoring Network to monitor for invasive species and develop strategies including education and monitoring activities (see <http://www.uwsp.edu/cnr/uwexplakes/clmn> for additional ideas).

Objective: To create a trained volunteer corps to monitor aquatic invasive species and to educate recreational users regarding AIS.

Monitoring: The Lake Association oversees activity and reports instances of possible introductions of AIS.

Status: Anticipated to begin in 2020.

Recommended Actions for the Little Presque Isle Lake APM Plan

Action #10: Become familiar with and recognize the water quality and habitat values of ordinances and requirements on boating, septic, and property development.

Objective: To protect native aquatic plants, water quality, and riparian habitat.

Monitoring: Lake residents and other stakeholders.

Status: Ongoing.

Action #11: Promote adherence to, and enforcement of, the Town of Presque Isle's 200 foot no-wake ordinances (from shoreline and islands).

Objective: To minimize recreational impacts on the aquatic plant community and shoreline habitats, and promote safe boating.

Monitoring: Town Lakes Committee oversees activity and assesses effectiveness.

Status: Ongoing.

Action #12: Create an education plan for the property owners and other stakeholders that will address issues concerning aquatic and riparian plant communities.

Objective: To educate stakeholders about issues and topics that affect the lake's aquatic and riparian plant communities, including topics such as: (1) the importance of the aquatic plant community; (2) no or minimal mechanical removal of plants along the shoreline is desirable and that any plant removal should conform to Wisconsin regulations; (3) the value of a natural shoreline in protecting the aquatic plant community and lake health; (4) nutrient sources to the lake and the role excess nutrients play in degradation of the aquatic plant community; (5) the importance of reducing or eliminating use of fertilizers on lake front property; (6) the importance of minimizing transfer of AIS to the lake by having dedicated watercraft and cleaning boats that visit the lake.

Monitoring: Town Lakes Committee oversee(s) activity and assesses effectiveness.

Status: Anticipated to begin in 2020.

Recommended Actions for the Little Presque Isle Lake APM Plan

Action #13: Identify and highlight high quality areas of littoral zone and riparian areas through review of aquatic plant and shoreland assessment data through various reports and online tools.

Objective: To (1) educate lake users on the value of these areas and the importance of good stewardship to their maintenance, (2) recognize landowners who implement good practices (e.g., large percentage of buffer area intact; three vegetative layers intact – herbaceous, shrubs, trees; areas of high native aquatic plant diversity and abundance), and (3) encourage landowners to implement good practices.

Monitoring: Town Lakes Committee and/or lake association promotes and oversees activity.

Status: Ongoing.

Action #14: Lake leaders should encourage and assist landowners to take on lake shore/shallow water improvement projects to rehabilitate areas identified through formal shoreland/shallow water assessments and/or lake user observations (sites might include areas of active erosion, channelized flow, point source pollution, impervious surfaces, and lawns) *Vilas County Land and Water Conservation* looks for partners in this endeavor and can provide planning and sponsorship of projects.

Objective: To rehabilitate specific areas of shoreland to improve natural functions and values.

Monitoring: Lake groups and lake leaders monitor and report progress to Town Lakes Committee.

Status: Ongoing.

Action #15: As part of an education program, encourage commitment from property owners to adopt practices that maintain/improve health of shoreland areas. In many cases, these are “practices” that mean less or no work (e.g., no mowing, no weed whacking, no leaf blowing, no removing large woody material).

Objective: To engage landowners in simple practices that improve/maintain health of the lake and shoreland.

Monitoring: Each landowner can monitor changes in the shoreland over time by simple means (e.g., annual mid-summer photographs or a catalog of plants and animals seen over time).

Status: Anticipated to begin in 2020.

CHAPTER 6

Contingency Plan for AIS

Unfortunately, sources of aquatic invasive plants and other AIS are numerous in Wisconsin. Some infested lakes are quite close to Presque Isle Township. There is an increasing likelihood of accidental introduction of AIS to Presque Isle Township Lakes through conveyance of life stages by boats, trailers, and other vectors. It is important for the Town Lakes Committee and other lake stewards to be prepared for the contingency of aquatic invasive plant species colonization in a Presque Isle Township water body. As part of this grant an Aquatic Invasive Survey was conducted using the *Aquatic Invasive Species Early Detection Monitoring Standard Operating Procedure* (2014) and also an educational seminar was conducted. Further discussion is found in Appendix E.

For riparian owners and users of a lake ecosystem, the discovery of AIS is a tragedy that elicits an immediate desire to “fix the problem.” Although strong emotions may be evoked by such a discovery, a deliberate and systematic approach is required to appropriately and effectively address the situation. An aquatic plant management plan (one including a contingency plan for AIS) is the best tool by which the process can be navigated. In fact the APM plan is a requirement in Wisconsin for some kinds of aquatic plant management actions. One of the actions outlined in the previous chapter was to establish an Aquatic Invasive Species Rapid Response Team. This team and its coordinator are integral to the management process. It is important for this team to be multi-dimensional (or at least have quick access to the expertise that may be required). AIS invade not just a single lake, but an entire region since the new infestation is an outpost from which the AIS can more easily colonize other nearby water bodies. For this reason it is strategic for the Rapid Response Team to include representation from regional stakeholders.

Exhibit 8 provides a flowchart outlining an appropriate rapid response to the suspected discovery of an aquatic invasive plant species. The response will be most efficient if an AIS Rapid Response Team has already been established and is familiar with the contingency plan. In the remainder of this chapter we further describe the approach.

When a suspect aquatic invasive plant species is found, either the original observer or a member of the Rapid Response Team (likely the coordinator) should collect an entire plant

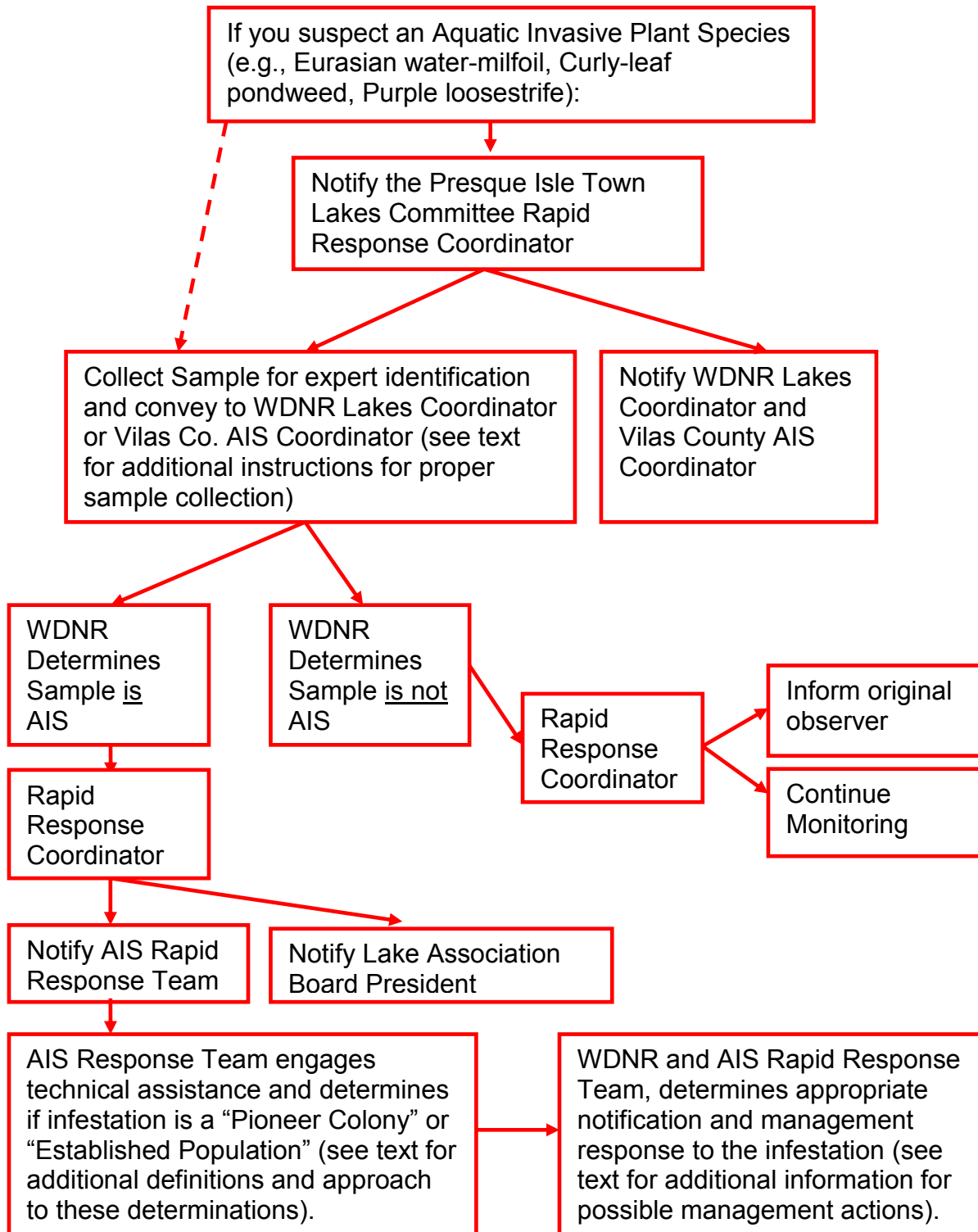
specimen including roots, stems, and flowers (if present). The sample should be placed in a sealable bag with a small amount of water to keep it moist. Place a label in the bag written in pencil with date, time, collector's name, lake name, location, town, and county. Attach a lake map to the bag that has the location of the suspect AIS marked and GPS coordinates recorded (if GPS is available). The sample should be placed on ice in a cooler or in a refrigerator. Deliver the sample to the WDNR Water Resource Management Specialist (Kevin Gauthier in Woodruff) or the Vilas County AIS Coordinator (Alan Wirt) as soon as possible (at least within three days). The WDNR or their botanical expert(s) will determine the species and confirm whether or not it is an aquatic invasive plant species.

If the suspect specimen is determined to be an invasive plant species, the next step is to determine the extent and density of the population since the management response will vary accordingly. The Rapid Response Team should conduct (or have its consultant conduct) a survey to define the colony's perimeter and estimate density. If less than five acres (or <5% of the lake surface area), it is designated a "Pioneer Colony." If greater than five acres (or >5% of the lake surface area) then it is designated an "Established Population." Once the infestation is characterized, "at risk" areas should also be determined and marked on a map. For example, nearby boat landing sites and areas of high boat traffic should be indicated.

When "pioneer" or "established" status has been determined, it is time to consult with the WDNR Lakes Coordinator to determine appropriate notifications and management responses to the infestation. Determining whether hand-pulling or chemical treatment will be used is an important and early decision. Necessary notifications of landowners, governmental officials, and recreationists (at boat landings) will be determined. Whether the population's perimeter needs to be marked with buoys will be decided by the WDNR. Funding sources will be identified and consultants and contractors will be contacted where necessary. The WDNR will determine if a further baseline plant survey is required (depending on type of treatment). A post treatment monitoring plan will be discussed and established to determine the efficacy of the selected treatment.

Once the Rapid Response Team is organized, one of its first tasks is to develop a list of contacts and associated contact information (phone numbers and email addresses). At a minimum, this contact list should include: the Rapid Response Coordinator, members of the Rapid Response Team, County AIS Coordinator, WDNR Lakes Management Coordinator, Lake Association Presidents (or other points of contact), local WDNR warden, local government official(s), other experts, chemical treatment contractors, and consultant(s).

Exhibit 8. Aquatic Invasive Plant Species Rapid Response





Appendix A
Literature Cited

LITERATURE CITED

- Black, J.J., M. A. Lloyd & C.W. Threinen. 1963. *Surface water resources of Vilas County*. Wis. Cons. Dept. Madison, WI.
- Hauxwell, J., S. Knight, K. Wagner, A. Mikulyuk, M. Nault, M. Porzky and S. Chase. 2010. *Recommended baseline monitoring of aquatic plants in Wisconsin: sampling design, field and laboratory procedures, data entry and analysis, and applications*. Wisconsin Department of Natural Resources Bureau of Science Services, PUB-SS-1068 2010. Madison, WI.
- Nichols, Stanley A. 1999. *Floristic Quality Assessment of Wisconsin Lake Plant Communities with Example Applications*. *Journal of Lake and Reservoir Management* 15(2): 133-141.
- Stine, Angie, Dean Premo, and Kent Premo. 2019. *Presque Isle Wilderness Waters Adaptive Management Plan*. White Water Associates, Inc. Amasa, MI.
- US Department of Agriculture, Natural Resources Conservation Service. June 1986. *Urban Hydrology for Small Watersheds*. Technical Release-55.
- Walters, C. 1986. *Objectives, constraints, and problem bounding*. In W.M. Getz, ed., *Adaptive Management of Renewable Resources*. Macmillan Publishing Company. New York, NY.
- Wisconsin Department of Natural Resources. 2012a. *About Designated Waters*. Retrieved 2013. <<http://dnrmaps.wi.gov/imf/imf.jsp?site=SurfaceWaterViewer.deswaters>>
- Wisconsin Department of Natural Resources. 2012b. *Invasive Rule – NR 40 Terminology*. Retrieved 2013. <<http://dnr.wi.gov/topic/Invasives/terminology.html>>
- Wisconsin Department of Natural Resources. 2012c. *Remote Sensing – Satellite Paths*. Retrieved 2013. <<http://dnr.wi.gov/lakes/CLMN/remotesensing/paths.aspx>>

Wisconsin Department of Natural Resources. May 27, 2016. *Draft Lake Shoreland & Shallows Habitat Monitoring Field Protocol*. Wisconsin Department of Natural Resources.

Wisconsin Department of Natural Resources. 2014. *Aquatic Invasive Species Early Detection Monitoring Standard Operating Procedure*. Retrieved 2017.

<<http://dnr.wi.gov/water/wsSWIMSDocument.ashx?documentSeqNo=99459630>>

Appendix B

Aquatic Plant Survey Tables and Figures

Table of Contents

Table 1. Summary statistics for point-intercept aquatic plant survey.

Table 2. Plant species and distribution statistics.

Table 3. Comparison of summary statistics for 2011 and 2018 point-intercept aquatic plant surveys in Little Presque Isle Lake.

Figure 1. Number of plant species recorded at sample sites.

Figure 2. Rake fullness ratings for sample sites.

Figure 3. Maximum depth of plant colonization.

Figure 4. Sampling sites less than or equal to maximum depth of rooted vegetation.

Figure 5. Substrate encountered at point-intercept plant sampling sites.

Figure 6. Aquatic plant occurrences for 2011 and 2018 point-intercept survey data.

Figure 7. Point-intercept plant sampling sites with emergent and floating aquatic plants.

Figure 8-14. Distribution of plant species.

Table 1. Summary statistics for the 2018 point-intercept aquatic plant surveys for Little Presque Isle Lake.

| Summary Statistic | Value | Notes |
|---|-------|--|
| Total number of sites on grid | 361 | Total number of sites on the original grid (not necessarily visited) |
| Total number of sites visited | 222 | Total number of sites where the boat stopped, even if much too deep to have plants. |
| Total number of sites with vegetation | 119 | Total number of sites where at least one plant was found |
| Total number of sites shallower than maximum depth of plants | 131 | Number of sites where depth was less than or equal to the maximum depth where plants were found. This value is used for Frequency of occurrence at sites shallower than maximum depth of plants. |
| Frequency of occurrence at sites shallower than maximum depth of plants | 90.84 | Number of times a species was seen divided by the total number of sites shallower than maximum depth of plants. |
| Simpson Diversity Index | 0.90 | A nonparametric estimator of community heterogeneity. It is based on Relative Frequency and thus is not sensitive to whether all sampled sites (including non-vegetated sites) are included. The closer the Simpson Diversity Index is to 1, the more diverse the community. |
| Maximum depth of plants (ft.) | 13.00 | The depth of the deepest site sampled at which vegetation was present. |
| Number of sites sampled with rake on rope | 16 | |
| Number of sites sampled with rake on pole | 150 | |
| Average number of all species per site (shallower than max depth) | 3.38 | |
| Average number of all species per site (vegetated sites only) | 3.72 | |
| Average number of native species per site (shallower than max depth) | 3.38 | Total number of species collected. Does not include visual sightings. |
| Average number of native species per site (vegetated sites only) | 3.72 | Total number of species collected including visual sightings. |
| Species Richness | 29 | |
| Species Richness (including visuals) | 36 | |
| Floristic Quality Index (FQI) | 33.4 | |

Table 2. Plant species recorded and distribution statistics for the 2018 Little Presque Isle Lake aquatic plant survey.

| Common name | Scientific name | Frequency of occurrence at sites less than or equal to maximum depth of plants | Frequency of occurrence within vegetated areas (%) | Relative Frequency (%) | Number of sites where species found | Number of sites where species found (including visuals) | Average Rake Fullness |
|------------------------|----------------------------------|--|--|------------------------|-------------------------------------|---|-----------------------|
| Coontail | <i>Ceratophyllum demersum</i> | 77.10 | 84.87 | 22.80 | 101 | 102 | 1.47 |
| Fern pondweed | <i>Potamogeton robbinsii</i> | 45.80 | 50.42 | 13.54 | 62 | 62 | 1.15 |
| Northern water-milfoil | <i>Myriophyllum sibiricum</i> | 29.01 | 31.93 | 8.58 | 72 | 72 | 1.08 |
| Common waterweed | <i>Elodea Canadensis</i> | 27.48 | 30.25 | 8.13 | 37 | 37 | 1.14 |
| Leafy pondweed | <i>Potamogeton foliosus</i> | 22.14 | 24.37 | 6.55 | 32 | 32 | 1.00 |
| Wild celery | <i>Vallisneria Americana</i> | 18.32 | 20.17 | 5.42 | 29 | 29 | 1.00 |
| Large-leaf pondweed | <i>Potamogeton amplifolius</i> | 16.03 | 17.65 | 4.74 | 36 | 36 | 1.00 |
| Slender naiad | <i>Najas flexilis</i> | 15.27 | 16.81 | 4.51 | 23 | 23 | 1.00 |
| Small pondweed | <i>Potamogeton pusillus</i> | 13.74 | 15.13 | 4.06 | 19 | 19 | 1.00 |
| White water lily | <i>Nymphaea odorata</i> | 12.21 | 13.45 | 3.61 | 62 | 62 | 1.00 |
| Flat-stem pondweed | <i>Potamogeton zosteriformis</i> | 9.92 | 10.92 | 2.93 | 43 | 43 | 1.00 |
| Water star-grass | <i>Heteranthera dubia</i> | 9.16 | 10.08 | 2.71 | 14 | 14 | 1.08 |
| Slender waterweed | <i>Elodea nuttallii</i> | 6.87 | 7.56 | 2.03 | 9 | 9 | 1.00 |
| Watershield | <i>Brasenia schreberi</i> | 5.34 | 5.88 | 1.58 | 22 | 22 | 1.00 |
| Water marigold | <i>Bidens beckii</i> | 5.34 | 5.88 | 1.58 | 8 | 8 | 1.00 |
| Fries' pondweed | <i>Potamogeton friesii</i> | 5.34 | 5.88 | 1.58 | 7 | 7 | 1.00 |
| Spatterdock | <i>Nuphar variegata</i> | 3.05 | 3.36 | 0.90 | 35 | 35 | 1.00 |
| White-stem pondweed | <i>Potamogeton praelongus</i> | 3.05 | 3.36 | 0.90 | 8 | 8 | 1.00 |
| Clasping-leaf pondweed | <i>Potamogeton richardsonii</i> | 3.05 | 3.36 | 0.90 | 5 | 5 | 1.00 |
| Muckgrasses | <i>Chara sp.</i> | 2.29 | 2.52 | 0.68 | 3 | 3 | 1.00 |
| Common bladderwort | <i>Utricularia vulgaris</i> | 1.53 | 1.68 | 0.45 | 3 | 3 | 1.00 |
| Pickerelweed | <i>Pontederia cordata</i> | 0.76 | 0.84 | 0.23 | 6 | 6 | 1.00 |
| Small duckweed | <i>Lemna minor</i> | 0.76 | 0.84 | 0.23 | 1 | 1 | 1.00 |
| Ribbon-leaf pondweed | <i>Potamogeton epihydrus</i> | 0.76 | 0.84 | 0.23 | 1 | 1 | 1.00 |
| Variable pondweed | <i>Potamogeton gramineus</i> | 0.76 | 0.84 | 0.23 | 1 | 1 | 1.00 |
| Floating-leaf pondweed | <i>Potamogeton natans</i> | 0.76 | 0.84 | 0.23 | 1 | 1 | 1.00 |

Frequency of occurrence within vegetated areas (%): Number of times a species was seen in a vegetated area divided by the total number of vegetated sites.

Table 2. Continued.

| Common name | Scientific name | Frequency of occurrence at sites less than or equal to maximum depth of plants | Frequency of occurrence within vegetated areas (%) | Relative Frequency (%) | Number of sites where species found | Number of sites where species found (including visuals) | Average Rake Fullness |
|---------------------------|---------------------------------|--|--|------------------------|-------------------------------------|---|-----------------------|
| Crested arrowhead | <i>Sagittaria cristata</i> | 0.76 | 0.84 | 0.23 | 1 | 1 | 1.0 |
| Sago pondweed | <i>Stuckenia pectinata</i> | 0.76 | 0.84 | 0.23 | 1 | 1 | 1.0 |
| Small bladderwort | <i>Utricularia minor</i> | 0.76 | 0.84 | 0.23 | 1 | 1 | 1.0 |
| Hardstem bulrush | <i>Schoenoplectus acutus</i> | | | | Visual | 3 | |
| Bur-reed | <i>Sparganium sp.</i> | | | | Visual | 3 | |
| Water horsetail | <i>Equisetum fluviatile</i> | | | | Visual | 2 | |
| Bottle brush sedge | <i>Carex comosa</i> | | | | Visual | 1 | |
| Three-way sedge | <i>Dulichium arundinaceum</i> | | | | Visual | 1 | |
| Narrow-leaved bur-reed | <i>Sparganium angustifolium</i> | | | | Visual | 1 | |
| Cattail | <i>Typha sp.</i> | | | | Visual | 1 | |
| Northwest Territory sedge | <i>Carex utriculata</i> | | | | Boat Survey | | |
| Marsh cinquefoil | <i>Comarum palustre</i> | | | | Boat Survey | | |
| Bald spikerush | <i>Eleocharis erythropoda</i> | | | | Boat Survey | | |
| | <i>Eleocharis sp.</i> | | | | Boat Survey | | |
| Beardless irises | <i>Iris sp.</i> | | | | Boat Survey | | |
| Common rush | <i>Juncus effusus</i> | | | | Boat Survey | | |
| Purple loosestrife | <i>Lythrum salicaria</i> | | | | Boat Survey | | |
| Reed canary grass | <i>Phalaris arundinacea</i> | | | | Boat Survey | | |
| Water knotweed | <i>Polygonum amphibium</i> | | | | Boat Survey | | |
| Common arrowhead | <i>Sagittaria latifolia</i> | | | | Boat Survey | | |
| Woolgrass | <i>Scirpus cyprinus</i> | | | | Boat Survey | | |
| Broad-leaved cattail | <i>Typha latifolia</i> | | | | Boat Survey | | |
| Flat-leaf bladderwort | <i>Utricularia intermedia</i> | | | | Boat Survey | | |

Frequency of occurrence within vegetated areas (%): Number of times a species was seen in a vegetated area divided by the total number of vegetated sites.

Phalaris arundinacea and *Lythrum salicaria* are "Restricted" in Wisconsin.

Table 3. Comparison of summary statistics for 2011 and 2018 point-intercept aquatic plant surveys in Little Presque Isle Lake.

| Summary Statistic | 2011 | 2018 |
|---|-------------|-------------|
| Total number of sites on grid | 361 | 361 |
| Total number of sites visited | 341 | 222 |
| Total number of sites with vegetation | 125 | 119 |
| Total number of sites shallower than maximum depth of plants | 149 | 131 |
| Frequency of occurrence at sites shallower than maximum depth of plants | 83.9 | 90.84 |
| Simpson Diversity Index | 0.88 | 0.90 |
| Maximum depth of plants (ft.) | 14.50 | 13.00 |
| Number of sites sampled with rake on rope | 8 | 16 |
| Number of sites sampled with rake on pole | 160 | 150 |
| Average number of all species per site (shallower than max depth) | 2.82 | 3.38 |
| Average number of all species per site (vegetated sites only) | 3.36 | 3.72 |
| Average number of native species per site (shallower than max depth) | 2.82 | 3.38 |
| Average number of native species per site (vegetated sites only) | 3.36 | 3.72 |
| Species Richness | 21 | 29 |
| Species Richness (including visuals) | 24 | 36 |
| Floristic Quality Index (FQI) | 29.9 | 33.4 |

Figure 1. Number of plant species recorded at Little Presque Isle Lake sample sites (2018).


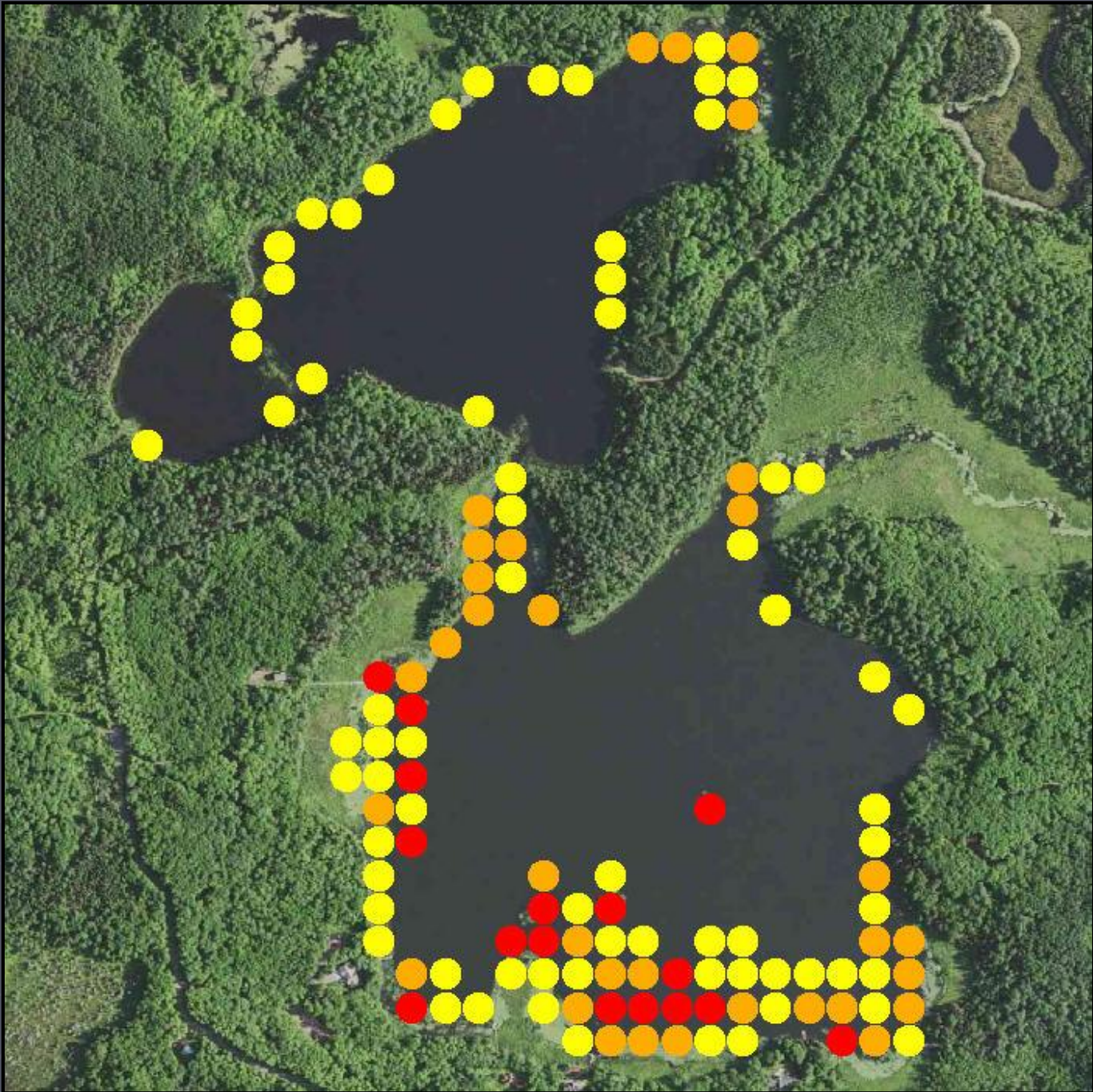


Figure 2. Rake fullness ratings for Little Presque Isle Lake sample sites (2018).



**Figure 3. Maximum Depth of Plant Colonization,
Little Presque Isle Lake, 2018.**

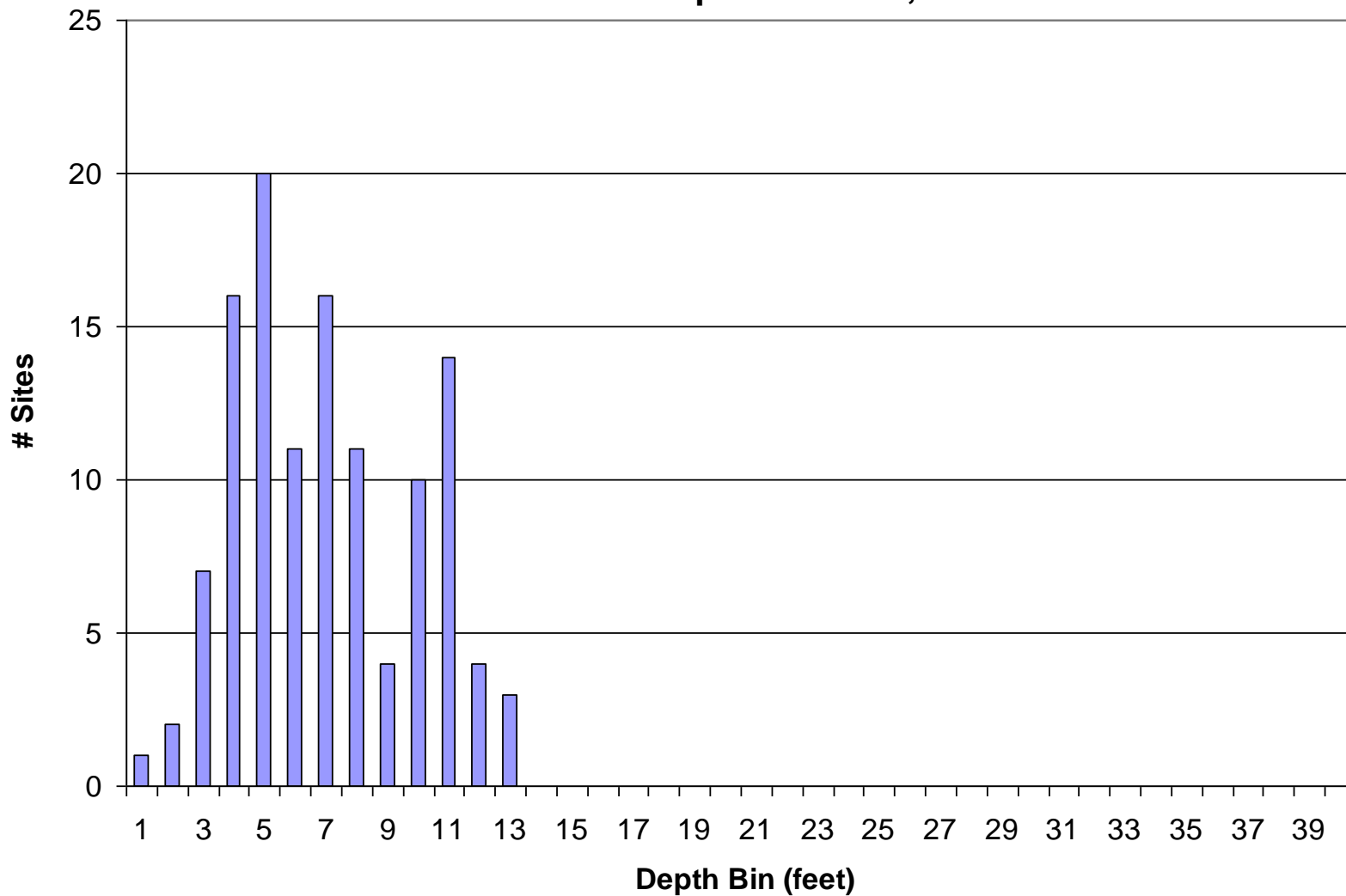


Figure 4. Little Presque Isle Lake sampling sites less than or equal to maximum depth of rooted vegetation (2018).



- Site less than or equal to maximum depth of plant colonization (MDC).
- Plant find(s) at site less than or equal to MDC.




Figure 5. Little Presque Isle Lake substrate encountered at point-intercept plant sampling sites (2018).

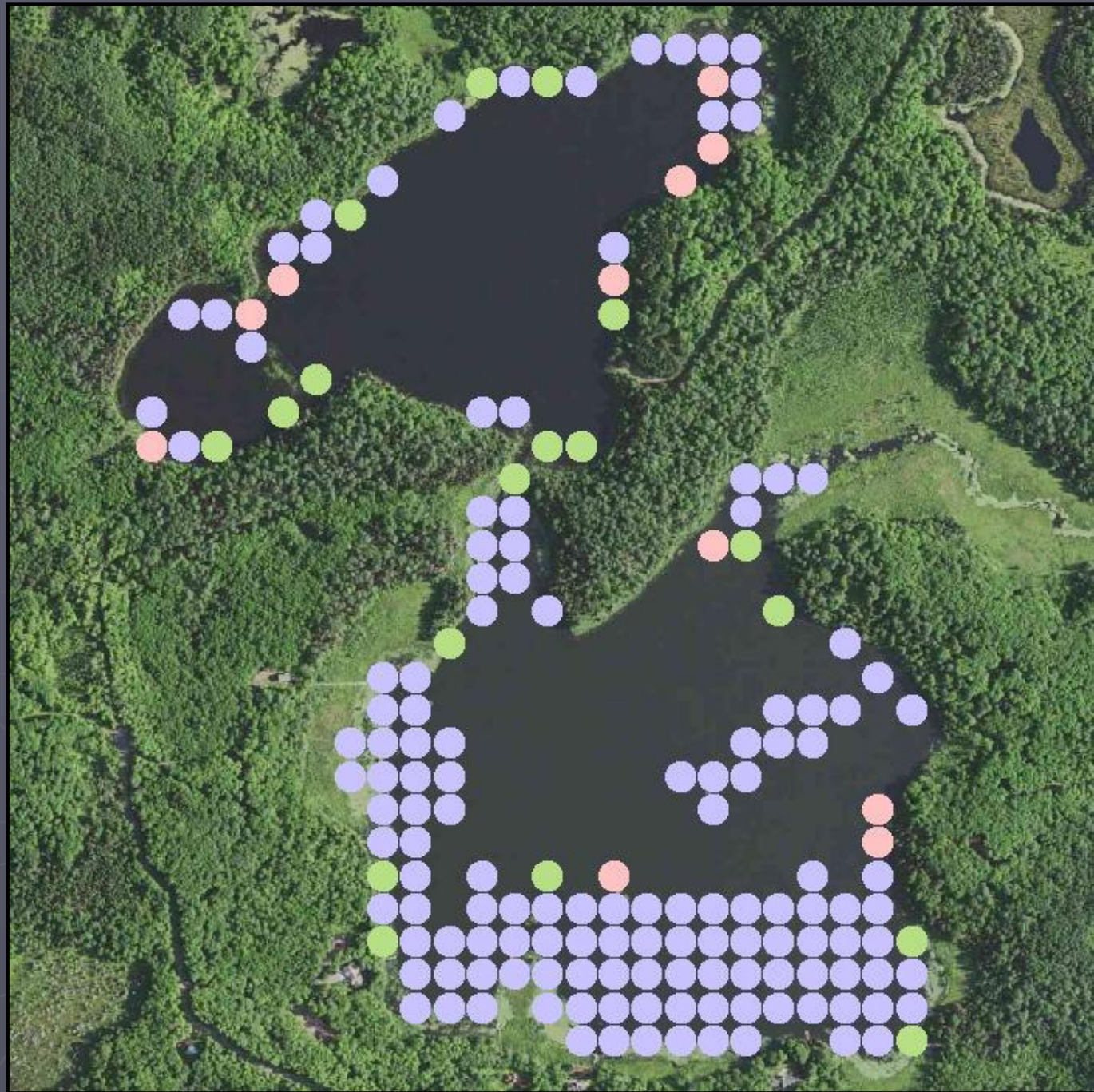


Figure 6. Little Presque Isle Lake, Plant Finds in 2011 and 2018.

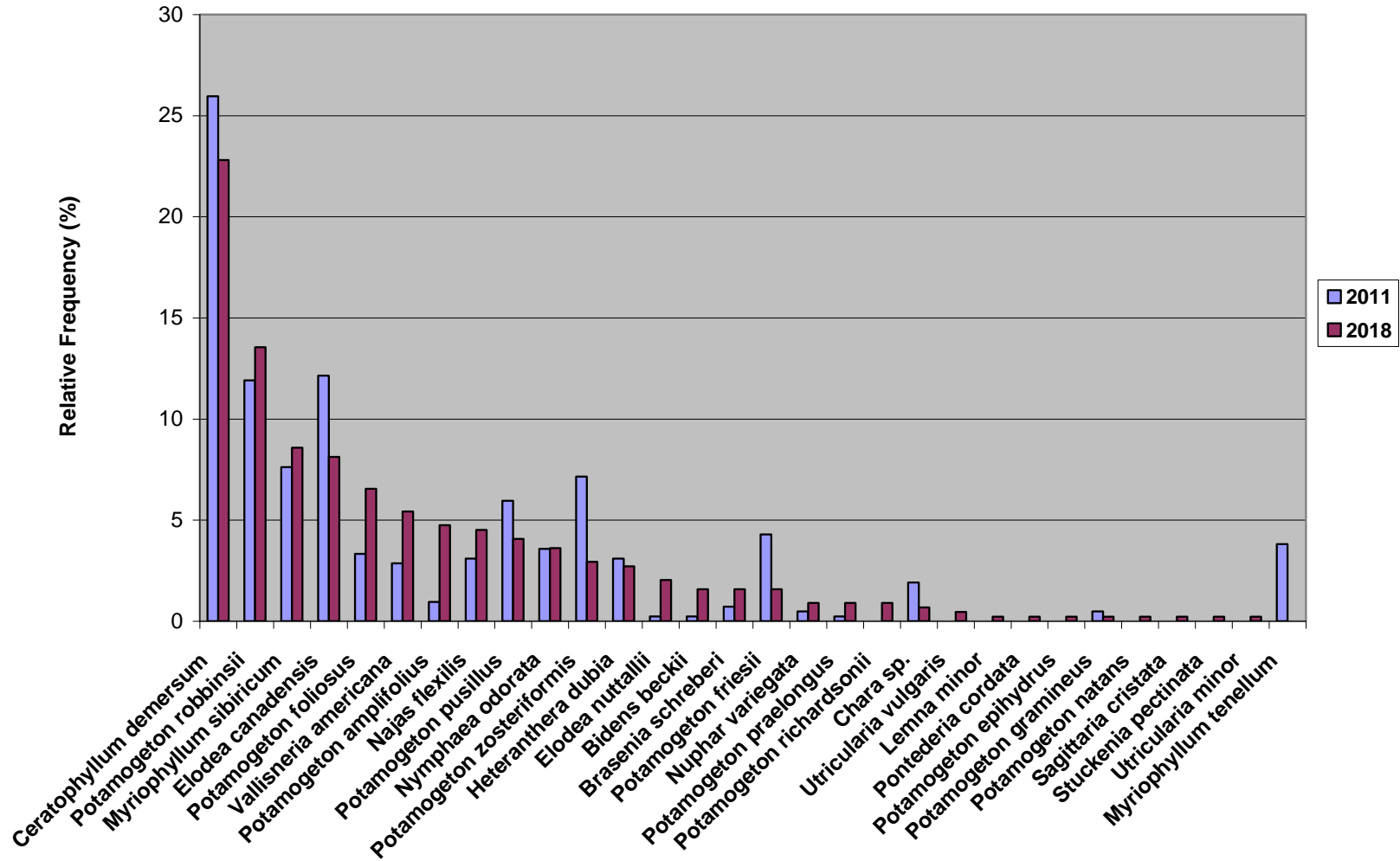


Figure 7. Little Presque Isle Lake point-intercept plant sampling sites with emergent and floating aquatic plants (2018).

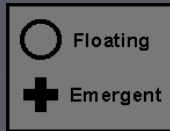


Figure 8. Distribution of plant species, Little Presque Isle Lake (2018).

Ceratophyllum demersum, Coontail

● 1 (Rake fullness)

● 2

● 3

▼ Visual

✗ Not found

✗ Unsampled (depth)

✗ Non-navigable

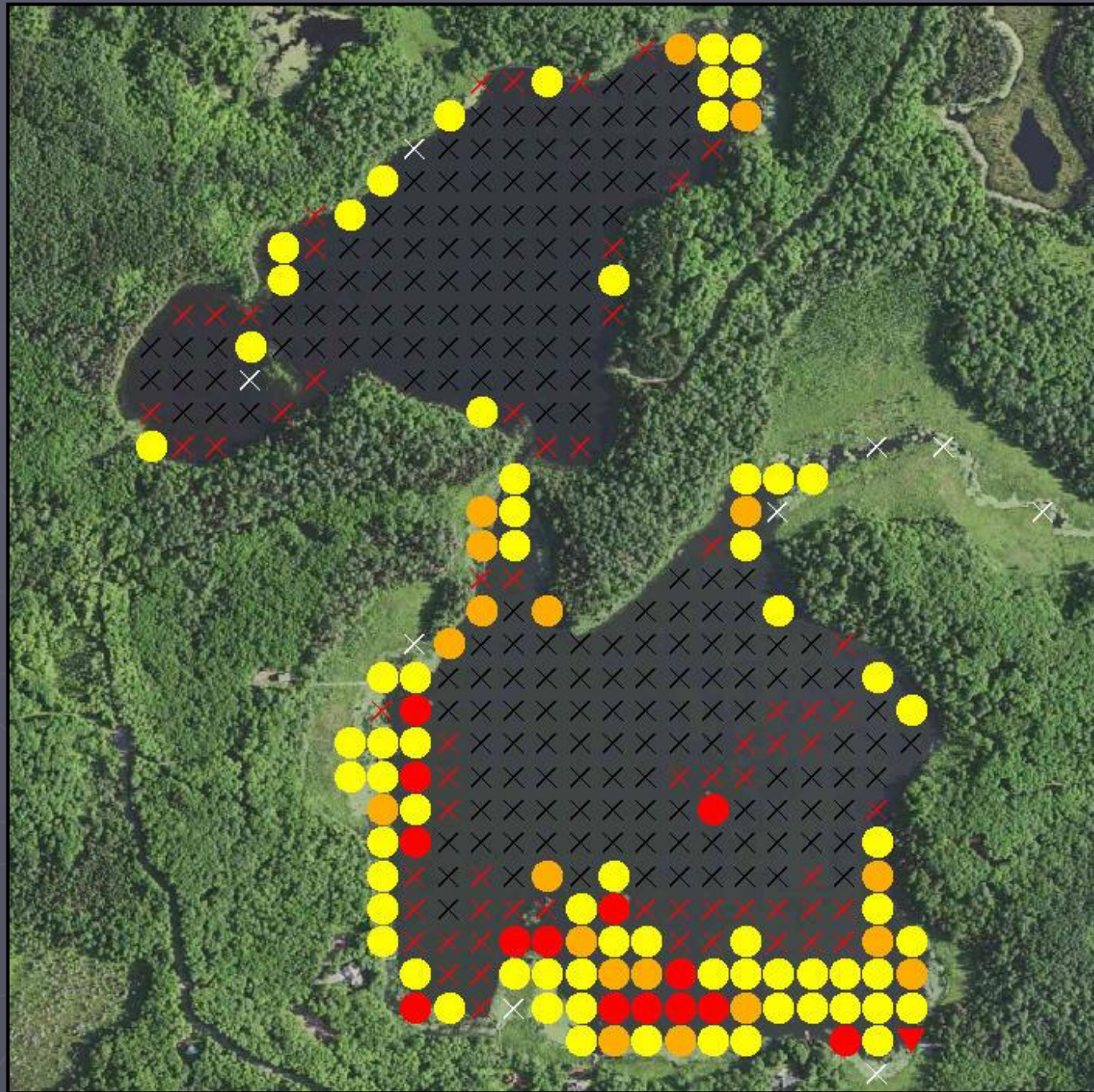


Figure 9. Distribution of plant species, Little Presque Isle Lake (2018).

Potamogeton robbinsii,
Fern pondweed

● 1 (Rake fullness)

● 2

● 3

▼ Visual

× Not found

× Unsampled (depth)

× Non-navigable

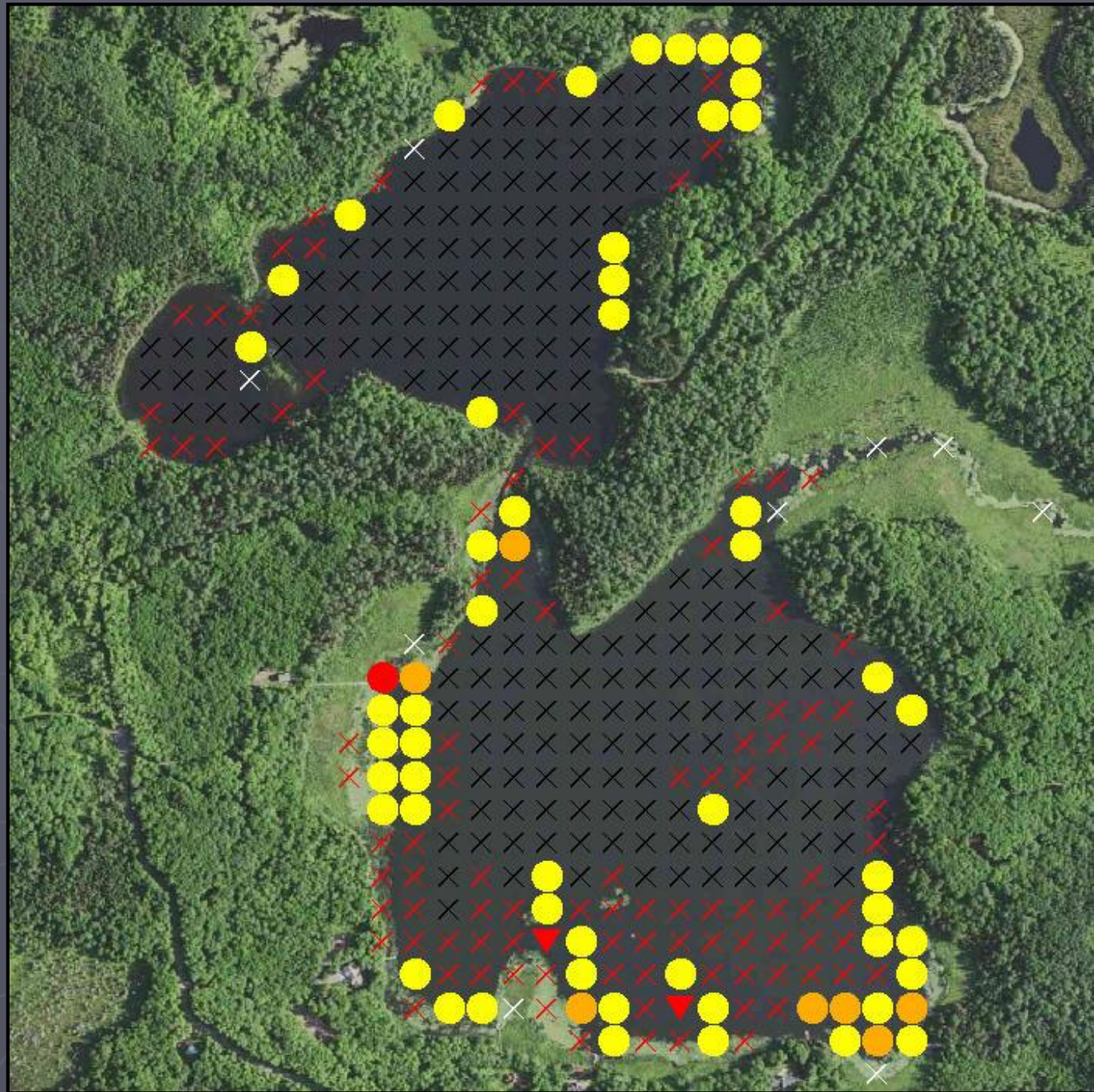


Figure 10. Distribution of plant species, Little Presque Isle Lake (2018).

Myriophyllum sibiricum,
Northern water-milfoil

● 1 (Rake fullness)

● 2

● 3

▼ Visual

✗ Not found

✗ Unsampld (depth)

✗ Non-navigable

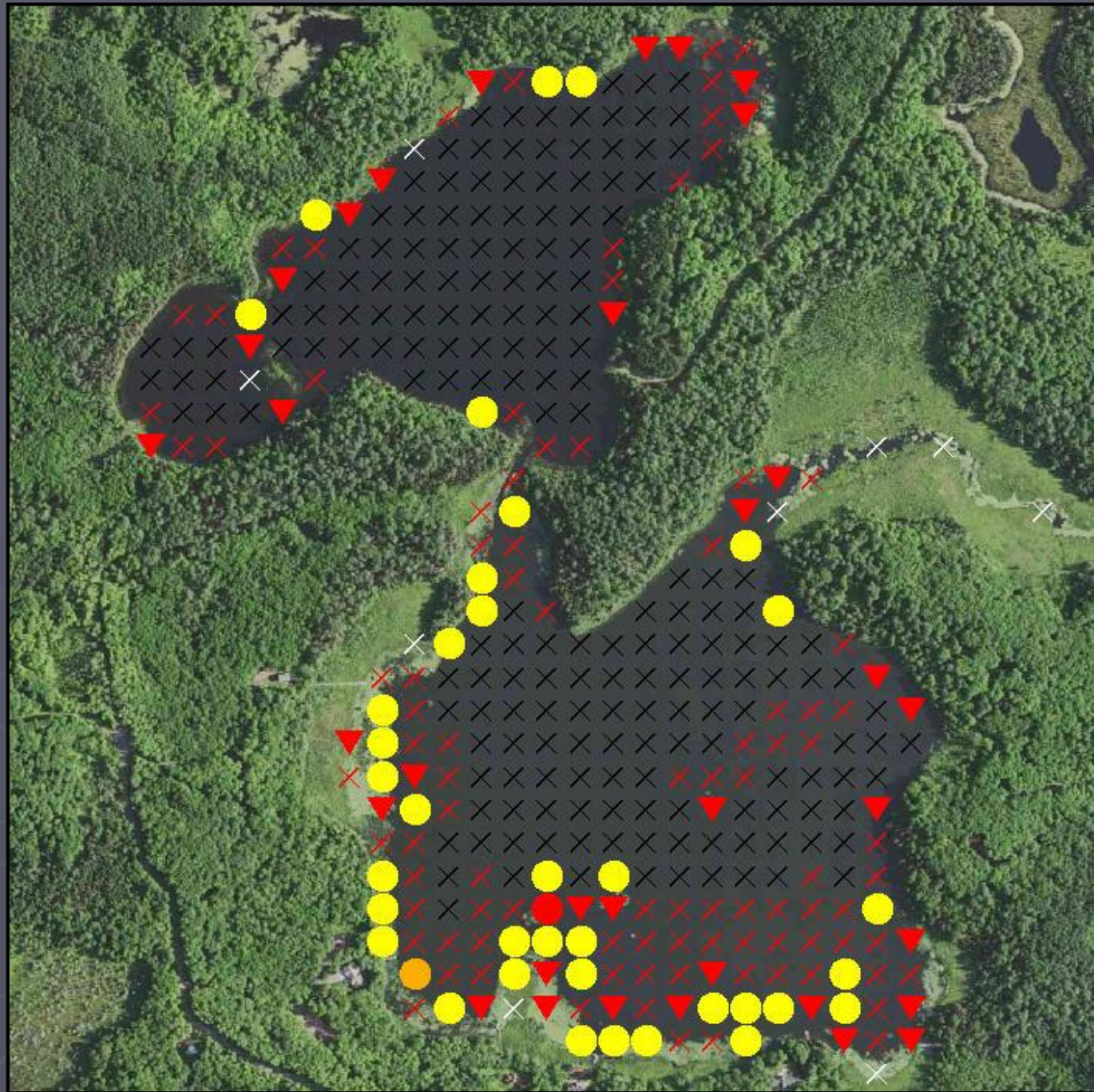


Figure 11. Distribution of plant species, Little Presque Isle Lake (2018).

Elodea canadensis,
Common waterweed

● 1 (Rake fullness)

● 2

● 3

▼ Visual

✗ Not found

✗ Unsampled (depth)

✗ Non-navigable

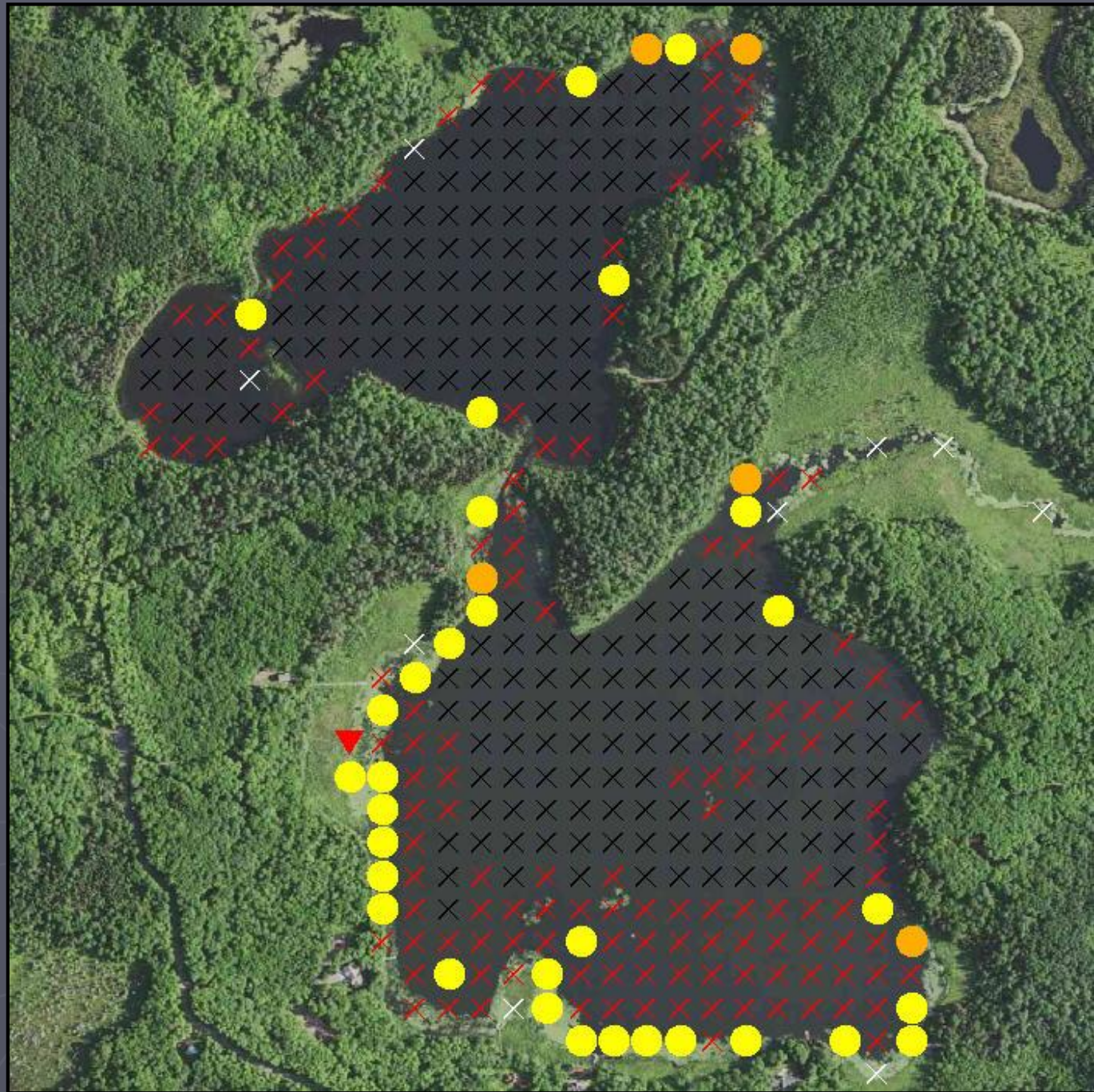


Figure 12. Distribution of plant species, Little Presque Isle Lake (2018).

Pontederia cordata,
Pickerelweed

● 1 (Rake fullness)

● 2

● 3

▼ Visual

✗ Not found

✗ Unsampled (depth)

✗ Non-navigable

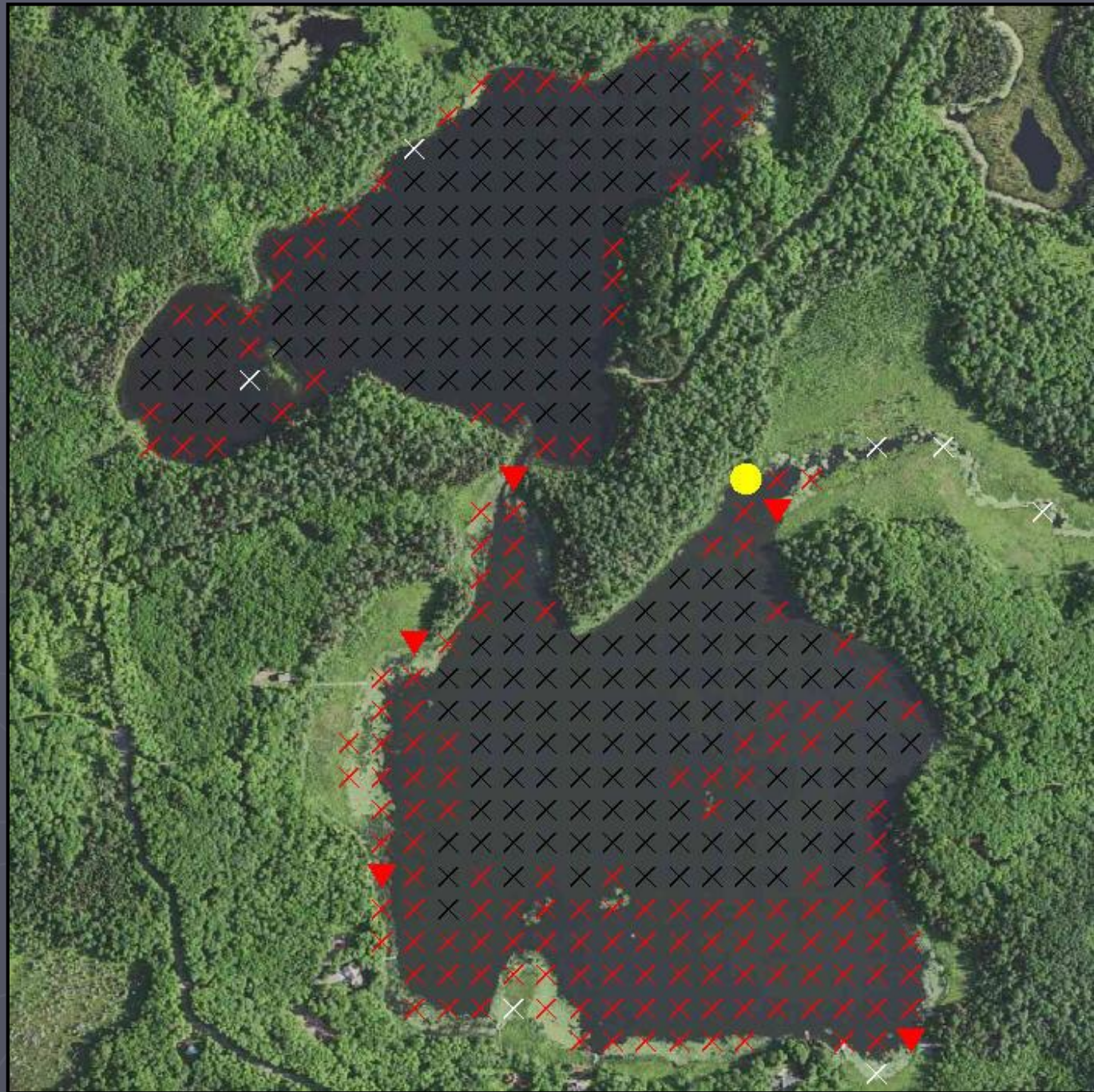



Figure 13. Distribution of plant species, Little Presque Isle Lake (2018).

Sagittaria cristata,
Crested arrowhead

-  1 (Rake fullness)
-  2
-  3
-  Visual
-  Not found
-  Unsampld (depth)
-  Non-navigable

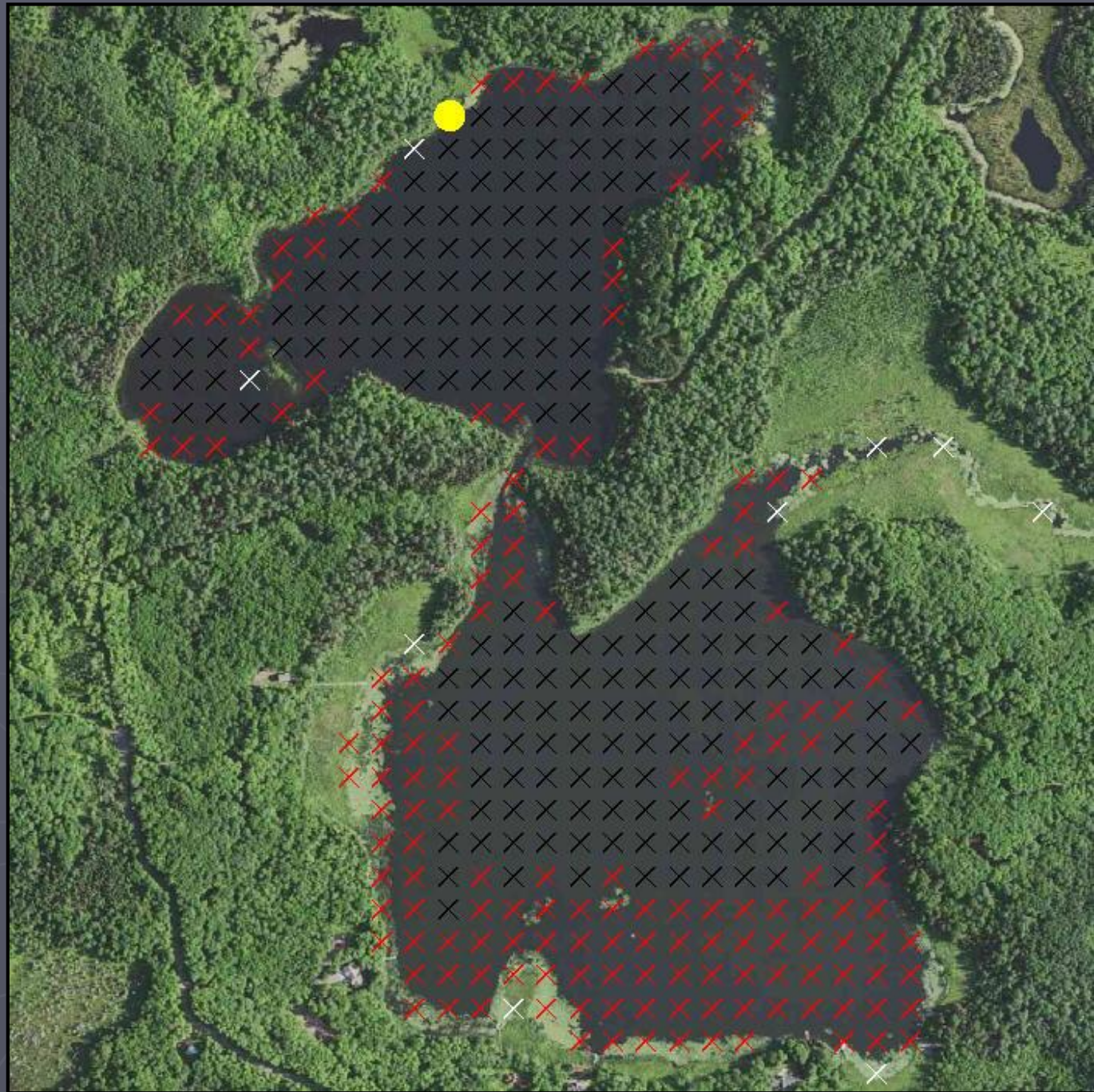


Figure 14. Distribution of plant species, Little Presque Isle Lake (2018).

Utricularia minor,
Small bladderwort

● 1 (Rake fullness)

● 2

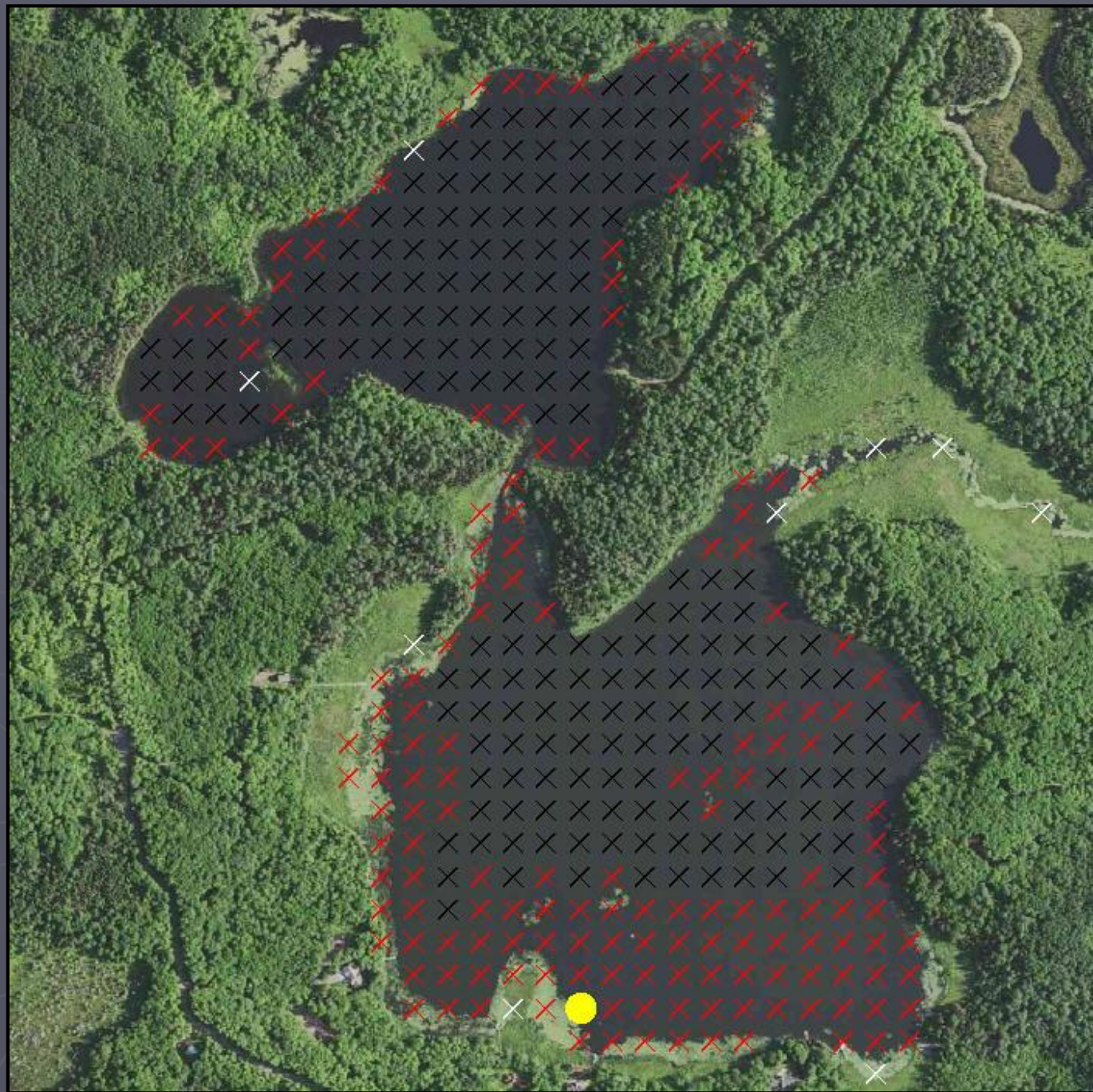
● 3

▼ Visual

× Not found

× Unsampled (depth)

× Non-navigable





Appendix C
Little Presque Isle Lake Water Quality Report

Appendix C

Review of Lake Water Quality

Table of Contents

| | |
|--------------------------------------|----|
| Introduction..... | 1 |
| Temperature | 1 |
| Dissolved Oxygen..... | 2 |
| Water Clarity..... | 3 |
| Turbidity | 4 |
| Water Color..... | 4 |
| Water Level..... | 4 |
| User Perceptions | 5 |
| Chlorophyll <i>a</i> | 5 |
| Phosphorus..... | 5 |
| Trophic State..... | 6 |
| Nitrogen | 8 |
| Chloride | 8 |
| Sulfate | 9 |
| Conductivity..... | 9 |
| pH..... | 9 |
| Alkalinity | 10 |
| Hardness..... | 11 |
| Calcium and Magnesium Hardness | 11 |
| Sodium and Potassium..... | 11 |
| Dissolved Organic Carbon..... | 12 |
| Silica | 12 |
| Aluminum | 12 |
| Iron..... | 12 |
| Manganese | 12 |
| Sediment | 13 |
| Total Suspended Solids..... | 14 |
| Aquatic Invasive Species | 14 |
| Resources..... | 14 |

Review of Little Presque Isle Lake Water Quality

Prepared by Angie Stine, B.S., and Caitlin Clarke, B.S., White Water Associates, Inc.

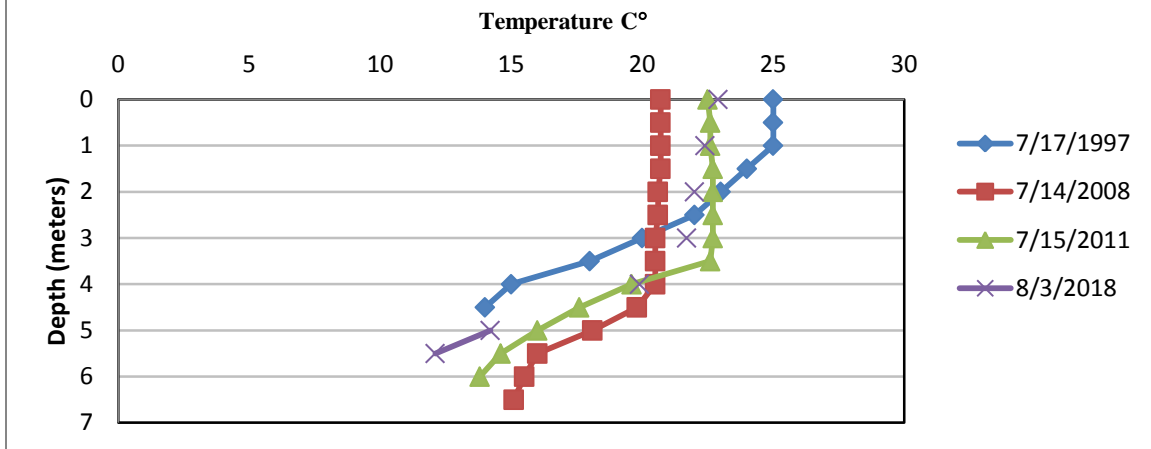
Introduction

Little Presque Isle Lake is a 144 acre drainage lake with a maximum depth of 18 feet. The WBIC is 2959700. For the purpose of this review, we took water quality data from Black collected in August, 1960; from the WDNR SWIMS database, collected on July 11, 1984; samples from Aqua Tech, collected on July 20, 1997; and samples collected from White Water Associates Inc. in July, 2008, July 15, 2011, and August 3, 2018. Secchi Depth analysis using Landsat satellites was collected by Satellite Lake Clarity Monitoring in the years not mentioned above (WDNR, June 2019).

Temperature

Measuring the temperature of a lake at different depths will determine the influence it has on the physical, biological, and chemical aspects of the lake. Lake water temperature influences the rate of decomposition, nutrient recycling, lake stratification, and dissolved oxygen (D.O.) concentration. Temperature can also affect the distribution of fish species throughout a lake. In 1997, Aqua Tech of Wisconsin did a Fisheries Management Plan for Little Presque Isle Lake, in which they collected the temperature data. In 2008, 2011, and 2018 White Water Associates collected temperature data. Figure 1 indicates that the temperature has varied, and that stratification occurred at different depths. In 2008, the upper layer of the lake was well mixed, but it stratified at 4.5 meters. In 2011, stratification patterns were similar to 2008, but the temperature was slightly higher. In 2018, the stratification was similar to 2011.

Figure 1. Little Presque Isle Lake temperature profiles.

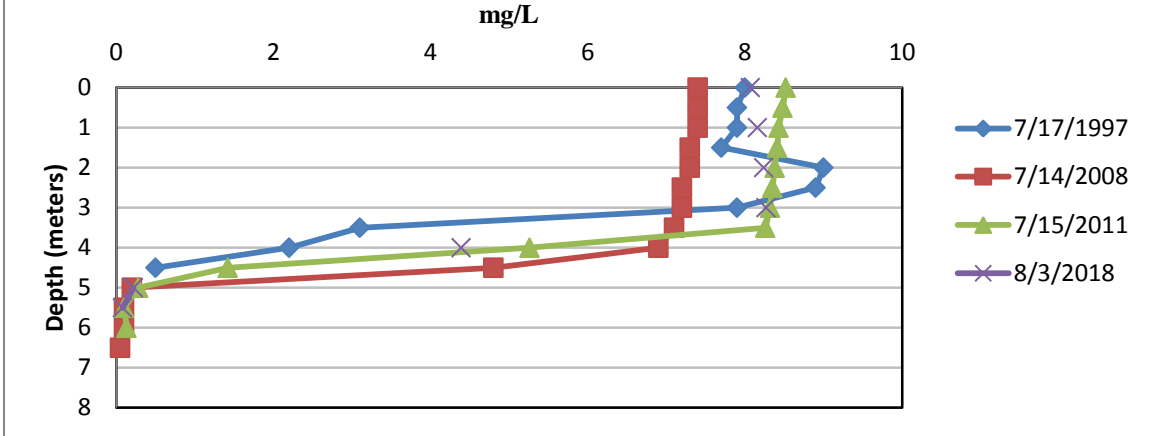


Dissolved Oxygen

The dissolved oxygen content of lake water is vital in determining presence of fish species and other aquatic organisms. Dissolved oxygen also has a strong influence on the chemical and physical conditions of a lake. The amount of dissolved oxygen is dependent on the water temperature, atmospheric pressure, and biological activity. Oxygen levels are increased by aquatic plant photosynthesis, but reduced by respiration of plants, decomposer organisms, fish, and invertebrates. The amount of dissolved oxygen available in a lake, particularly in the deeper parts of a lake, is critical to overall health. In 1997, Aqua Tech of Wisconsin did a Fisheries Management Plan for Little Presque Isle Lake, in which they collected the temperature and D.O. data, and in 2008 and 2011, White Water Associates collected these data.

Figure 2 indicates that Little Presque Isle Lake stratified between 4 and 5 meters in July. In the bottom 3 meters of the water column, dissolved oxygen concentration were low. In 2011, the profile was similar to 2008 and 2018, except that the dissolved oxygen level was slightly higher. In comparison, the 1997 dissolved oxygen data showed a rapid decline in dissolved oxygen between 4 to 5 meters. These profiles are consistent with our observations on similar lakes in the region during the summer months. Ample dissolved oxygen is available to fish and other aquatic organisms in Little Presque Isle Lake during the summer.

Figure 2. Little Presque Isle Lake dissolved oxygen profiles.



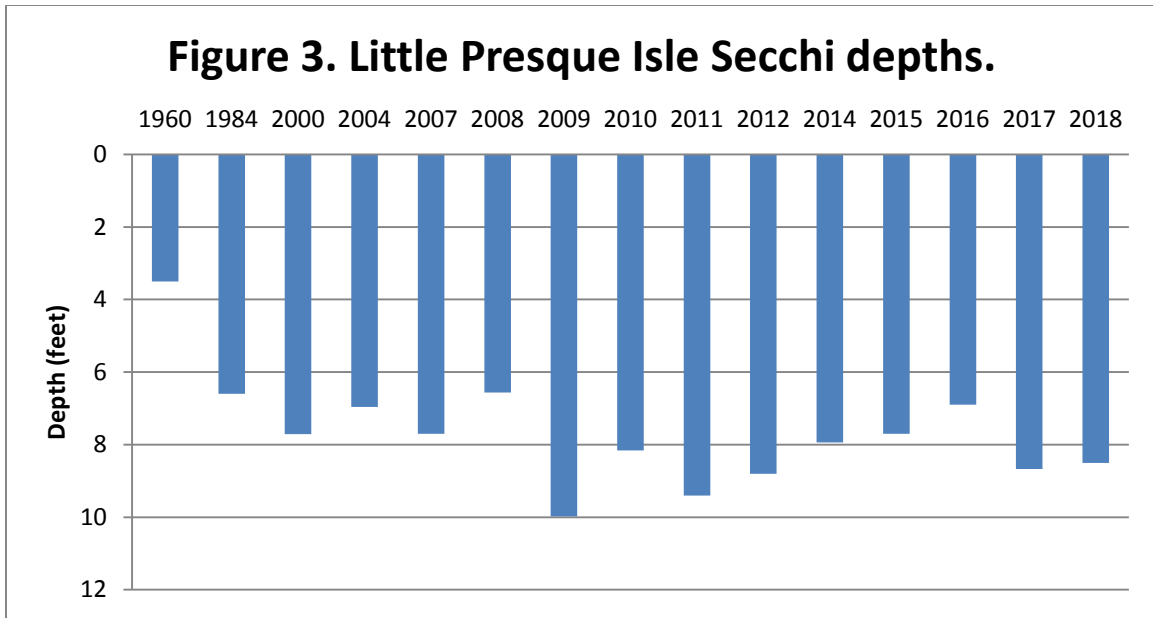
Water Clarity

Water clarity has two main components: turbidity (suspended materials such as algae and silt) and true color (materials dissolved in the water) (Shaw et al., 2004). Water clarity gives an indication of the overall water quality in a lake. Water clarity is typically measured using a Secchi disk (black and white disk) that is lowered into the water column on a tether. In simple terms, the depth at which the disk is no longer visible is recorded as the Secchi depth.

Figure 3 indicate the Secchi measurements taken on Little Presque Isle Lake over time. In 1960, 1984, 1987, 2011, and 2018, the Secchi depths were taken on site, while all other measurements were taken by a Landsat satellite (WDNR, 2019). The minimum mean Secchi disk reading was 3.5 feet, taken on August 1960, and the maximum was 9.98 feet, taken on 2009; with the overall average Secchi depth of 7.7 feet. According to Table 1, Little Presque Isle Lake would be classified as “fair,” with respect to water clarity.

Table 1. Water clarity index (Shaw et al., 2004).

| Water clarity | Secchi depth (ft.) |
|---------------|--------------------|
| Very poor | 3 |
| Poor | 5 |
| Fair | 7 |
| Good | 10 |
| Very good | 20 |
| Excellent | 32 |



Turbidity

Turbidity is another measure of water clarity, but is caused by suspended particulate matter rather than dissolved organic compounds (Shaw et al., 2004). Particles suspended in the water dissipate light and reduce the depth at which the light can penetrate. This affects the depth at which plants can grow. Turbidity also affects the aesthetic quality of water. Water that runs off the watershed into a lake can increase turbidity by introducing suspended materials. Turbidity caused by algae is the most common reason for low Secchi readings (Shaw et al., 2004). In terms of biological health of a lake ecosystem, measurements less than 10 Nephelometric Turbidity Units (NTU) represent healthy conditions for fish and other organisms. Because turbidity data has not been collected for Little Presque Isle Lake, future water quality sampling should include measurements of this parameter.

Water Color

Color of lake water is related to the type and amount of dissolved organic chemicals. Its main significance is aesthetics, although it may also influence light penetration and in turn affect aquatic plant and algal growth. Many lakes have naturally occurring color compounds from decomposition of plant material in the watershed (Shaw et al., 2004). Units of color are determined from the platinum-cobalt scale and are therefore recorded as Pt-Co units. Shaw states that a water color between 0 and 40 Pt-Co units is low. Water color was 15 SU on August 3, 2018. The Wisconsin natural lakes mean value for color is 35 SU and for Northeastern Wisconsin lakes it is 46 SU.

Water Level

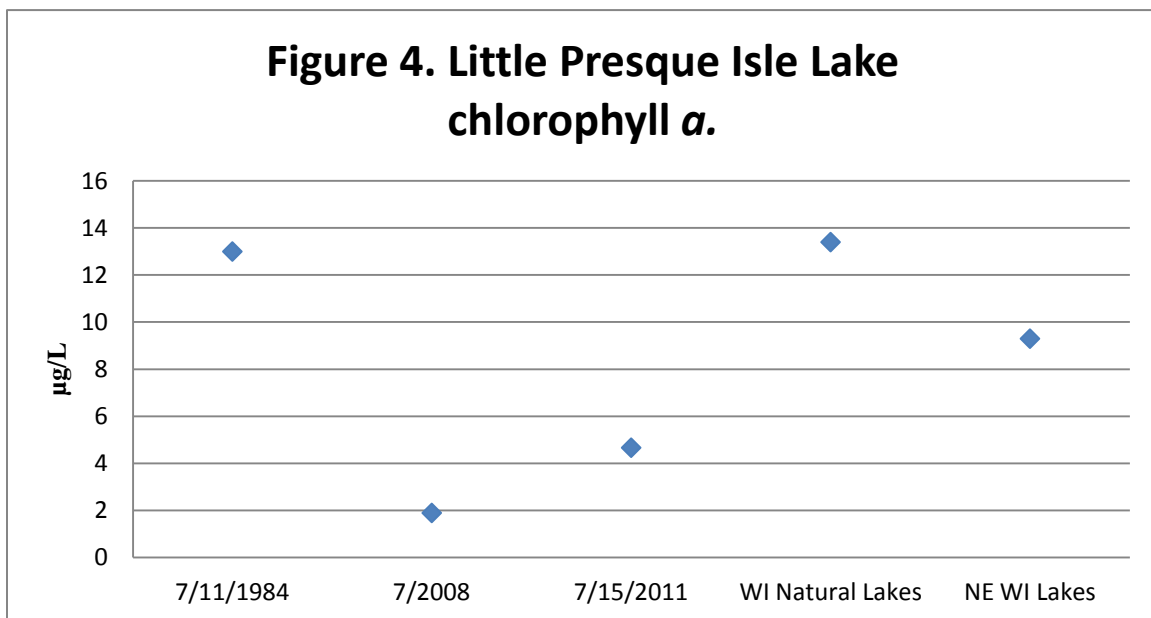
When CLMN volunteers collect Secchi depth readings, they also record their perceptions of the lake level as “high,” “normal,” or “low.” Lake level data was not collected for Little Presque Isle Lake.

User Perceptions

When Secchi depth readings are collected, the CLMN record their perceptions of the water, based on the physical appearance and the recreational suitability. These perceptions can be compared to water quality parameters to see how the lake user would experience the lake at that time. When interpreting the transparency data, we see that when the Secchi depth decreases, the rating of the lake's physical appearance also decreases. These perceptions were not recorded for Little Presque Isle Lake, so future sampling should include these perceptions.

Chlorophyll *a*

Chlorophyll *a* is the photosynthetic pigment that makes plants and algae green. Chlorophyll *a* in lake water is therefore an indicator of the amount of algae. Chlorophyll *a* concentrations greater than 10 µg/L are perceived as a mild algae bloom, while concentrations greater than 20 µg/L are perceived as a nuisance. Chlorophyll *a* has been monitored in Little Presque Isle Lake twice since 1984 (Figure 4), with the 2008 and 2011 values below nuisance levels.




Phosphorus

In more than 80% of Wisconsin's lakes, phosphorus is the key nutrient affecting the amount of algae and plant growth. If phosphorus levels are high, excessive aquatic plant growth can occur.

Phosphorus originates from a variety of sources, many of which are related to human activities. Major sources include human and animal wastes, soil erosion, detergents, septic systems and runoff from farmland or lawns (Shaw et al., 2004). Phosphorus provokes complex reactions in lakes. An analysis of phosphorus often includes both soluble reactive phosphorus and total phosphorus. Soluble reactive phosphorus dissolves in the water and directly influences plant growth (Shaw et al., 2004). Its

concentration varies in most lakes over short periods of time as plants take it up and release it. Total phosphorus is considered a better indicator of a lake’s nutrient status than soluble reactive phosphorus because its levels remain more stable (Shaw et al., 2004). Total phosphorus includes soluble phosphorus and the phosphorus in plant and animal fragments suspended in lake water. Ideally, soluble reactive phosphorus concentrations should be 10 µg/L or less at spring turnover to prevent summer algae blooms (Shaw et al., 2004). A concentration of total phosphorus below 20 µg/L for lakes should be maintained to prevent nuisance algal blooms (Shaw et al., 2004). Total phosphorus was sampled in July, 2008 and 2011. In 2008, total phosphorus was not detectable (at or below 10 µg/L) in both the epilimnion (surface water) and hypolimnion (water near the bottom); and in 2011, the sample indicated a value of 19 µg/L. Figure 5 indicates the water quality index, under a range of phosphorus concentrations, and considers Little Presque Isle Lake to be “good,” with respect to phosphorus concentrations.

Figure 5. Total phosphorus concentrations for Wisconsin’s natural lakes and impoundments (Shaw et al., 2004).



Trophic State

Trophic state is another indicator of water quality (Carlson, 1977). Lakes can be divided into three categories based on trophic state – oligotrophic, mesotrophic, and eutrophic. These categories reflect a lake’s nutrient and clarity levels (Shaw et al., 2004).

Trophic State Index (TSI) was calculated on Little Presque Isle Lake for the three samples of chlorophyll *a*, and one sample of total phosphorus (Figure 6). The TSI for Little Presque Isle Lake can be categorized as “mesotrophic” (Table 2).

Figure 6. Little Presque Isle Lake trophic state index.

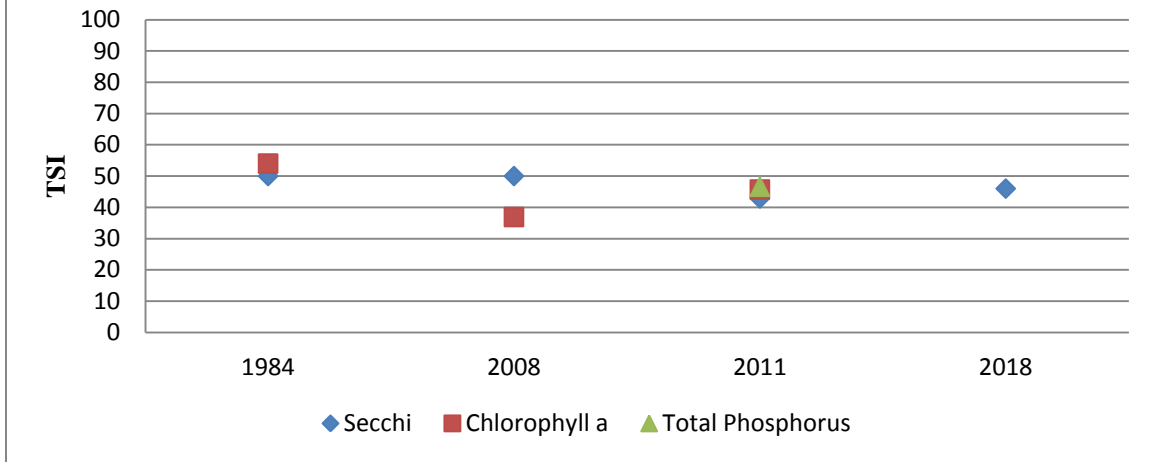


Table 2. Trophic State Index.

| | |
|--------------|--|
| 30-40 | Oligotrophic: clear, deep water; possible oxygen depletion in lower depths; few aquatic plants or algal blooms; low in nutrients; large game fish usual fishery |
| 40-50 | Mesotrophic: moderately clear water; mixed fishery, esp. panfish; moderate aquatic plant growth and occasional algal blooms; may have low oxygen levels near bottom in summer |
| 50-60 | Mildly Eutrophic: decreased water clarity; anoxic near bottom; may have heavy algal bloom and plant growth; high in nutrients; shallow eutrophic lakes may have winterkill of fish; rough fish common |
| 60-70 | Eutrophic: dominated by blue-green algae; algae scums common; prolific aquatic plant growth; high nutrient levels; rough fish common; susceptible to oxygen depletion and winter fishkill |
| 70-80 | Hypereutrophic: heavy algal blooms through most of summer; dense aquatic plant growth; poor water clarity; high nutrient levels |

(WDNR, 2019a)

Researchers use various methods to calculate the trophic state of lakes. Common characteristics used to make the determination are: total phosphorus (important for algae growth), chlorophyll *a* concentration (a measure of the amount of algae present), and Secchi disk readings (an indicator of water clarity) (Shaw et al., 2004) (Table 3).

Table 3. Trophic classification of Wisconsin Lakes based on chlorophyll *a*, water clarity measurements, and total phosphorus values (Shaw et al., 2004).

| Trophic class | Total phosphorus $\mu\text{g/L}$ | Chlorophyll <i>a</i> $\mu\text{g/L}$ | Secchi Disk (ft.) |
|---------------|----------------------------------|--------------------------------------|-------------------|
| Oligotrophic | 3 | 2 | 12 |
| | 10 | 5 | 8 |
| Mesotrophic | 18 | 8 | 6 |
| | 27 | 10 | 6 |
| Eutrophic | 30 | 11 | 5 |
| | 50 | 15 | 4 |

Nitrogen

Nitrogen is second only to phosphorus as an important nutrient for aquatic plant and algae growth (Shaw et al., 2004). Human activities on the landscape greatly influence the amount of nitrogen in a lake. Nitrogen may come from lawn fertilizer, septic systems near the lake, or from agricultural activities in the watershed. Nitrogen may enter a lake from surface runoff or groundwater sources.

Nitrogen exists in lakes in several forms. Little Presque Isle Lake was analyzed in July, 2008 for ammonia (not detected in the epilimnion, and 0.06 mg/L hypolimnion) and in August, 2018 no detection; total Kjeldahl nitrogen was sampled July, 2008 (0.31 mg/L in epilimnion, and 0.33 mg/L in the hypolimnion) and August, 2018 (0.406 mg/L); and nitrate-nitrite (not detected in 2008 in the epilimnion and hypolimnion, 2011, and 2018). Nitrogen is a major component of all organic (plant and animal) matter. Decomposing organic matter releases ammonia, which is converted to nitrate if oxygen is present (Shaw et al., 2004). All inorganic forms of nitrogen can be used by aquatic plants and algae (Shaw et al., 2004). If these inorganic forms of nitrogen exceed 0.3 mg/L (as N) in spring, there is sufficient nitrogen to support algae blooms (Shaw et al., 2004). Elevated concentrations of ammonium, nitrate, and nitrite, derived from human activities, can stimulate or enhance the development, maintenance and proliferation of primary producers (phytoplankton, benthic algae, macrophytes), contributing to the widespread phenomenon of the cultural (human-made) eutrophication of aquatic ecosystems (Camargo et al., 2007). The nutrient enrichment can cause important ecological effects on aquatic communities, since the overproduction of organic matter, and its subsequent decomposition, usually lead to low dissolved oxygen concentrations in bottom waters, and sediments of eutrophic and hypereutrophic aquatic ecosystems with low turnover rates (Camargo et al., 2007).

Chloride

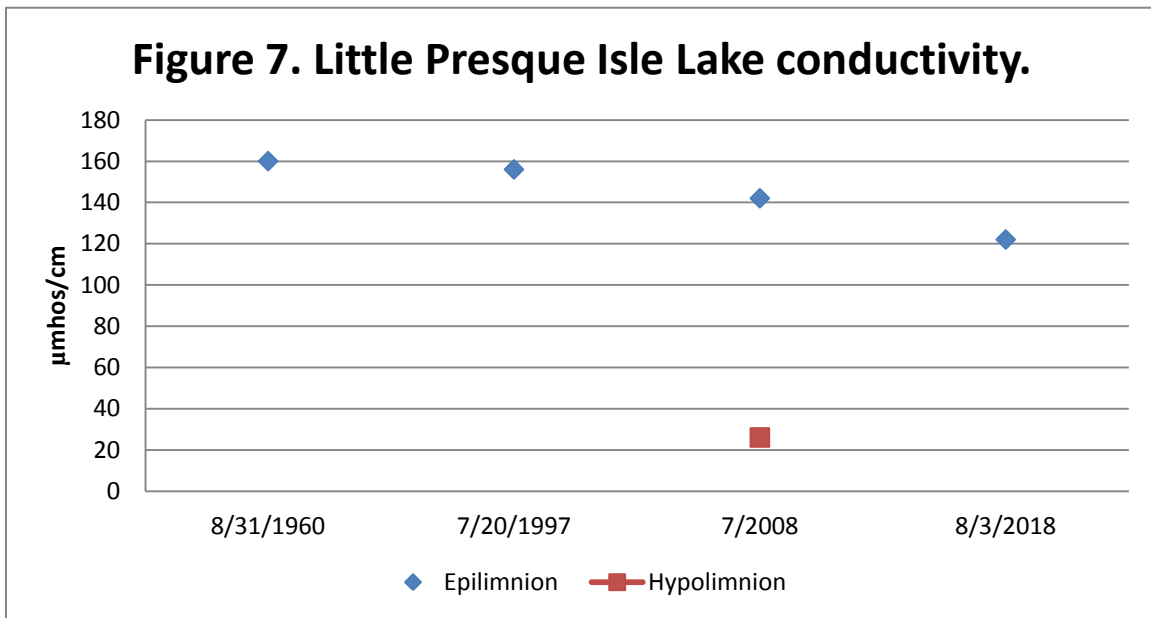
The presence of chloride (Cl^-) where it does not occur naturally indicates possible water pollution (Shaw et al., 2004). Chloride does not affect plant and algae growth and is not toxic to aquatic organisms at most of the levels found in Wisconsin (Shaw et al., 2004). Chloride was sampled in Little Presque Isle Lake in August, 2018 (1.13 mg/L). This value is below the Wisconsin natural lakes mean value of 4 mg/L and the Northeast Wisconsin lakes (2 mg/L).

Sulfate

Sulfate in lake water is primarily related to the types of minerals found in the watershed, and to acid rain (Shaw et al., 2004). Sulfate concentrations are noted to be less than 10 mg/L in Vilas County (Lillie and Mason, 1983). Little Presque Isle Lake has sulfate analyzed August, 2018 with no detection.

Conductivity

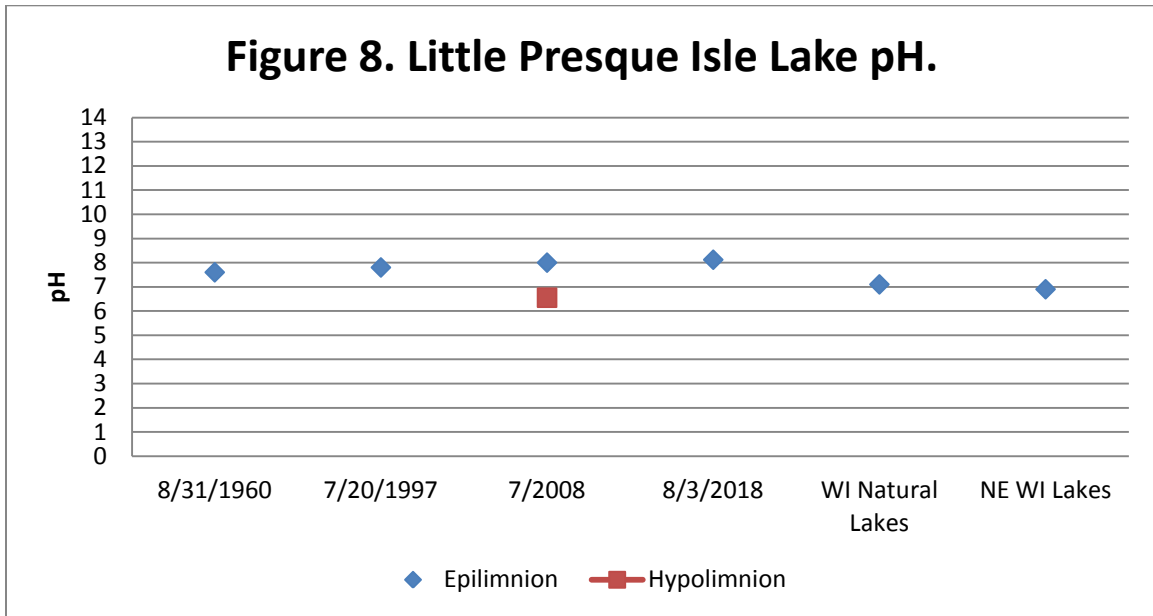
Conductivity is a measure of the ability of water to conduct an electric current. Conductivity is reported in micromhos per centimeter ($\mu\text{mhos/cm}$) and is directly related to the total dissolved inorganic chemicals in the water. Usually, values are approximately two times the water hardness, unless the water is receiving high concentrations of human-induced contaminants (Shaw et al., 2004). The conductivity on Little Presque Isle Lake is illustrated in Figure 7.



pH

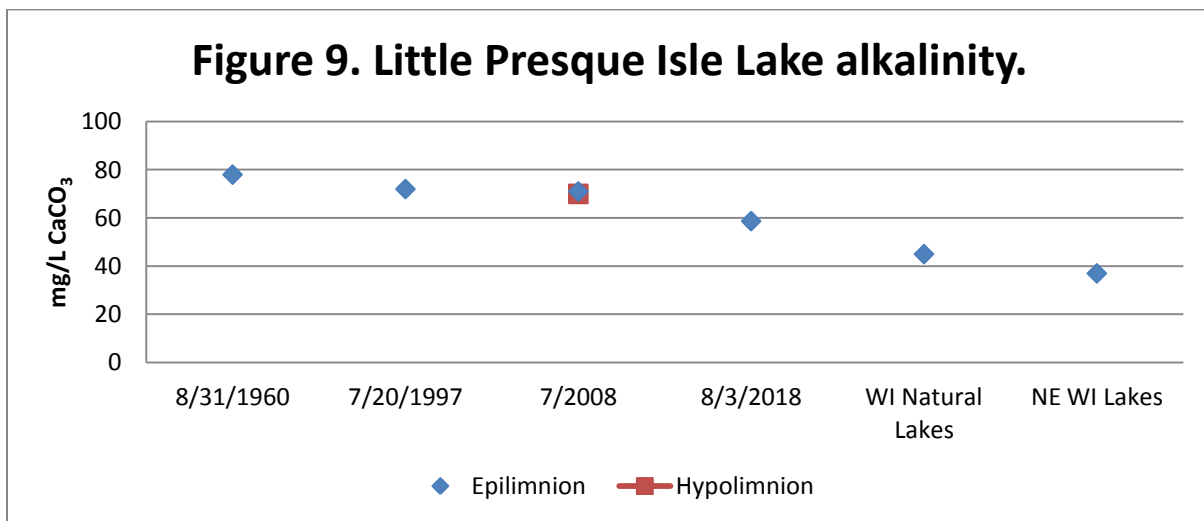
The acidity level of a lake's water regulates the solubility of many minerals. A pH level of 7 is considered neutral. The pH level in Wisconsin lakes ranges from 4.5 in acid, bog lakes to 8.4 in hard water, marl lakes (Shaw et al., 2004). Natural rainfall in Wisconsin averages a pH of 5.6. Some minerals become available under low pH (especially aluminum, zinc, and mercury) and can inhibit fish reproduction and/or survival. Mercury and aluminum are not only toxic to many kinds of wildlife, but also to humans (especially those that eat tainted fish). The pH scale is logarithmic, so every 1.0 unit change in pH increases the acidity tenfold. Water with a pH of 6 is 10 times more acidic than water with pH of 7. A lake's pH level is important for the release of potentially harmful substances and affects plant growth, fish reproduction and survival. A lake with neutral or slightly alkaline pH is a good lake for fish

and plant survival. Little Presque Isle Lake (Figure 8) was alkaline in the epilimnion (all years sampled), but slightly acidic in the hypolimnion in July, 2008.



Alkalinity

Alkalinity levels in a lake are affected by the soil minerals, bedrock type in the watershed, and frequency of contact between lake water and these materials (Shaw et al., 2004). Alkalinity is important in a lake to buffer the effects of acidification from the atmosphere. Acid rain has long been a problem with lakes that have low alkalinity levels and high potential sources of acid deposition. Alkalinity for Little Presque Isle Lake is shown in Figure 9. Based on values seen in Figure 9, Little Presque Isle Lake is “not sensitive” to acid rain (Table 4).



| <i>Sensitivity to acid rain</i> | <i>Alkalinity value (mg/L or ppm CaCO₃)</i> |
|---------------------------------|--|
| High | 0-2 |
| Moderate | 2-10 |
| Low | 10-25 |
| Non-sensitive | >25 |

Hardness

Hardness levels in a lake are affected by the soil minerals, bedrock type in the watershed, and frequency of contact between lake water and these materials (Shaw et al., 2004). One method of evaluating hardness is to test for calcium carbonate (CaCO₃). Total hardness of Little Presque Isle Lake was sampled in July, 2008 with a value of 73 mg/L in the epilimnion and hypolimnion. On August, 2018 there was a hardness of 61.7 mg/L. Little Presque Isle Lake is categorized as “moderately hard water” (Table 5).

| | |
|-----------------------|---------|
| Soft water | 0-60 |
| Moderately hard water | 61-120 |
| Hard water | 121-180 |
| Very hard water | >180 |

Calcium and Magnesium Hardness

The carbonate system provides acid buffering through two alkaline compounds: bicarbonate and carbonate. These compounds are usually found with two hardness ions: calcium and magnesium (Shaw et al., 2004). Calcium is the most abundant cation found in Wisconsin lakes. Its abundance is related to the presence of calcium-bearing minerals in the lake watershed (Shaw et al., 2004). Aquatic organisms such as native mussels use calcium in their shells. The aquatic invasive zebra mussel tends to need calcium levels greater than 20 mg/L to maintain shell growth. Calcium was 16.5 mg/L in August, 2018 making Little Presque Isle Lake “borderline suitable” for susceptibility to zebra mussels if introduced.

Sodium and Potassium

Sodium and potassium are possible indicators of human pollution in a lake, since naturally occurring levels of these ions in soils and water are very low. Sodium is often associated with chloride and gets into lakes from road salting, fertilizations, and human and animal waste (Shaw et al., 2004). Potassium is the key component of commonly-used potash fertilizer, and is abundant in animal waste. Both of these elements are held by soils to a greater extent than is chloride or nitrate; therefore, they are not as useful as indicators of pollution impacts (Shaw et al., 2004). Although not normally toxic themselves, they provide a strong indication of possible contamination by more damaging compounds (Shaw et al., 2004). Sodium (1.76 mg/L) and potassium (0.589 mg/L) were analyzed August, 2018.

Dissolved Organic Carbon

Dissolved Organic Carbon (DOC) is a food supplement, supporting growth of microorganisms, and plays an important role in global carbon cycle through the microbial loop (Kirchman et al., 1991). In general, organic carbon compounds are a result of decomposition processes from dead organic matter such as plants. When water contacts highly organic soils, these components can drain into rivers and lakes as DOC. DOC is also extremely important in the transport of metals in aquatic systems. Metals form extremely strong complexes with DOC, enhancing metal solubility while also reducing metal bioavailability. Baseflow concentrations of DOC in undisturbed watersheds generally range from 1 to 20 mg/L carbon. DOC has not been collected so future water quality sampling should include this parameter.

Silica

The earth's crust is abundant with silicates or other compounds of silicon. The water in lakes dissolves the silica and pH can be a key factor in regulating the amount of silica that is dissolved. Silica concentrations are usually within the range of 5 to 25 mg/L. Generally lakes that are fed by groundwater have higher levels of silica. Silica was not tested and future sampling should include this parameter.

Aluminum

Aluminum occurs naturally in soils and sediments. In low pH (acidic) environments aluminum solubility increases greatly. With a low pH and increased aluminum values, fish health can become impaired. This can have impacts on the entire food web. Aluminum also plays an important role in phosphorus cycling in lakes. When aluminum precipitates with phosphorus in lake sediments, the phosphorus will not dissolve back into the water column as readily. Aluminum was not tested and future sampling should include this parameter.

Iron

Iron also forms sediment particles that bind with and store phosphorus when dissolved oxygen is present. When oxygen concentration gets low (for example, in winter or in deep water near sediments) iron and phosphorus dissolve in water. This phosphorus is available for algal blooms. Because iron levels are not known for Little Presque Isle Lake, future water sampling should include measurement of this parameter.

Manganese

Manganese is a mineral that occurs naturally in rocks and soil. In lakes, manganese is usually in particulate form. When the dissolved oxygen levels decrease, manganese can convert from an insoluble form to soluble ions. A manganese concentration of 0.05 mg/L can cause color and staining problems. Because manganese levels are not known for Little Presque Isle Lake, future water sampling should include measurement of this parameter.

Sediment

Lake bottom sediments are sometimes analyzed for chemical constituents that they contain. This is especially true for potentially toxic metals such as mercury, chromium, selenium, and others. Lake sediments also tend to record past events as particulates settle down and become part of the sediment. Biological clues for the historic conditions in the lake can be gleaned from sediment samples. Examples include analysis of pollen or diatoms that might help understand past climate or trophic states in the lake. In 2008, White Water Associates conducted a lake study on Little Presque Isle Lake that included chemical analyses of lake sediment. Results are provided in Table 6.

| Table 6. Sediment Chemistry Results for Little Presque Isle Lake (July, 2008). | | | | | |
|--|--------------------------|-----------------------------|------------------------------|--------------------------------------|-------|
| Analyte | Little Presque Isle Lake | Low Potential for Toxicity* | High Potential for Toxicity* | Background Concentrations in soil*** | Units |
| Arsenic | 10 | 9.8 | 33 | 5.8 | mg/kg |
| Barium | 160 | | 297~ | 75 | mg/kg |
| Cadmium | 0.9 | 1 | 5 | 1.2 | mg/kg |
| Chromium | 16 | 43.4 | 111 | 18 | mg/kg |
| Copper | 30 | 31.6 | 149 | 32 | mg/kg |
| Lead | 34 | 35.8 | 128 | 21 | mg/kg |
| Mercury | ND | 0.18 | 1.06 | | mg/kg |
| Selenium | 3 | 2.5** | 4.0** | 0.41 | mg/kg |
| Silver | ND | | 1.6~ | 1 | mg/kg |
| Zinc | 76 | 121 | 459 | 47 | mg/kg |
| <p>* Values for "Low Potential for Toxicity" are "threshold effect concentrations (TEC). Values for High Potential for Toxicity are "probable effect concentrations" (PEC). These values (except for selenium) are from <i>Inland Lakes Sediment Trends: Sediment Analysis Results for Five Michigan Lakes</i>. Report Number: MI/DEQ/WB-07/078.</p> <p>** Selenium values are From <i>Priority-Pollutant Trace Elements in Streambed Sediments of the Cook Inlet Basin, Alaska, 1998–2000</i>. Water-Resources Investigations Report 02-4163. Prepared as part of the <i>National Water-Quality Assessment Program</i>; U.S. Department of the Interior; USGS.</p> <p>MDEQ Acceptable Default Values for Type A Soil Cleanup Criteria (Operational Memorandum #15, 1993). The reference can be found on the world-wide-web at:</p> <p>*** http://www.michigan.gov/deq/0,1607,7-135-3311_4109_9846-20505--,00.html</p> <p>Represents 85th-percentile screening level; Texas Natural Resource Conservation Commission, ~ 2000, table 4–15</p> | | | | | |

Total Suspended Solids

Total suspended solids are all particles suspended in lake water. Silt, plankton, and wastes are examples of these solids and can come from runoff of agricultural land, erosion, and can be produced by bottom-feeding fish. As the suspended solid levels increase, they absorb heat from sunlight which can increase water temperature. They can also block the sunlight that plants need for photosynthesis. These events can in turn affect the amount of dissolved oxygen in the lake. Lakes with total suspended solids levels less than 20 mg/L are considered “clear,” while levels between 40 and 80 mg/L are “cloudy.” Total suspended solids have not been tested in Little Presque Isle Lake.

Aquatic Invasive Species

In the 2011 study done by White Water, a small population (about 15 plants) of purple loosestrife (*Lythrum salicaria*) was found near the Frontier Lakes private boat landing. No control action was taken on the purple loosestrife at the time of the survey. Because of the aggressive nature of purple loosestrife, monitoring this area and the lake should be a priority in future seasons. In the 2018 AIS survey conducted by White Water Associates, Inc. biologist, no AIS were found, but purple loosestrife was documented during the aquatic plant survey. A thorough report is in Appendix E. The University of Wisconsin-Madison’s Aquatic Invasive Species Smart Prevention program classifies Little Presque Isle Lake as “suitable” for zebra mussels, based on calcium and conductivity levels found in the lake (UW-Madison).

Resources

- Black, J.J., M. A. Lloyd & C.W. Threinen. 1963. *Surface water resources of Vilas County*. Wis. Cons. Dept. Madison, WI.
- Camargo, Julio A., Álvaro Alonso (Lead Author); Raphael D. Sagarin (Topic Editor). 02 April 2007. *Inorganic nitrogen pollution in aquatic ecosystems: causes and consequences*. In: Encyclopedia of Earth. Eds. Cutler J. Cleveland (Washington, D.C.: Environmental Information Coalition, National Council for Science and the Environment). Retrieved January 24, 2012. <http://www.eoearth.org/article/Inorganic_nitrogen_pollution_in_aquatic_ecosystems:_causes_and_consequences>
- Carlson, R.E. 1977. *A Trophic State Index for Lakes*. Limnology and Oceanography. 22: 361-369.
- Kirchman, David L.; Suzuki, Yoshimi, Garside, Christopher, Ducklow, Hugh W. (15). 1991. *High turnover rates of dissolved organic carbon during a spring phytoplankton bloom*. Nature 352 (6336): 612–614. Doi:10.1038/352612a0. Retrieved 2012. <<http://www.nature.com/nature/journal/v352/n6336/abs/352612a0.html>>
- Lillie, R. A. and J. W. Mason. 1983. *Limnological Characteristics of Wisconsin Lakes*. Wis. Dept. of Natural Resources Tech. Bull. Page 138. Madison, WI.
- Shaw, B. Mechenich, C, and Klessig, L. 2004. *Understanding Lake Data (G3582)*. Board of Regents of the University of Wisconsin System. Madison, WI.
- University of Wisconsin-Madison, Center for Limnology, Vander Zanden Lab. 2009. *Aquatic Invasive Species Smart Prevention*. Retrieved 2013. <<http://www.aissmartprevention.wisc.edu/>>
- Wisconsin Department of Natural Resources. 2019. *Remote Sensing – Satellite Paths*. Retrieved 2019. <<http://dnr.wi.gov/lakes/CLMN/remotesensing/paths.aspx>>
- Wisconsin Department of Natural Resources. 2019a. *Surface Water Integrated Monitoring Systems (SWIMS) Database*. Retrieved 2019. <<http://dnr.wi.gov/topic/surfacewater/swims/>>

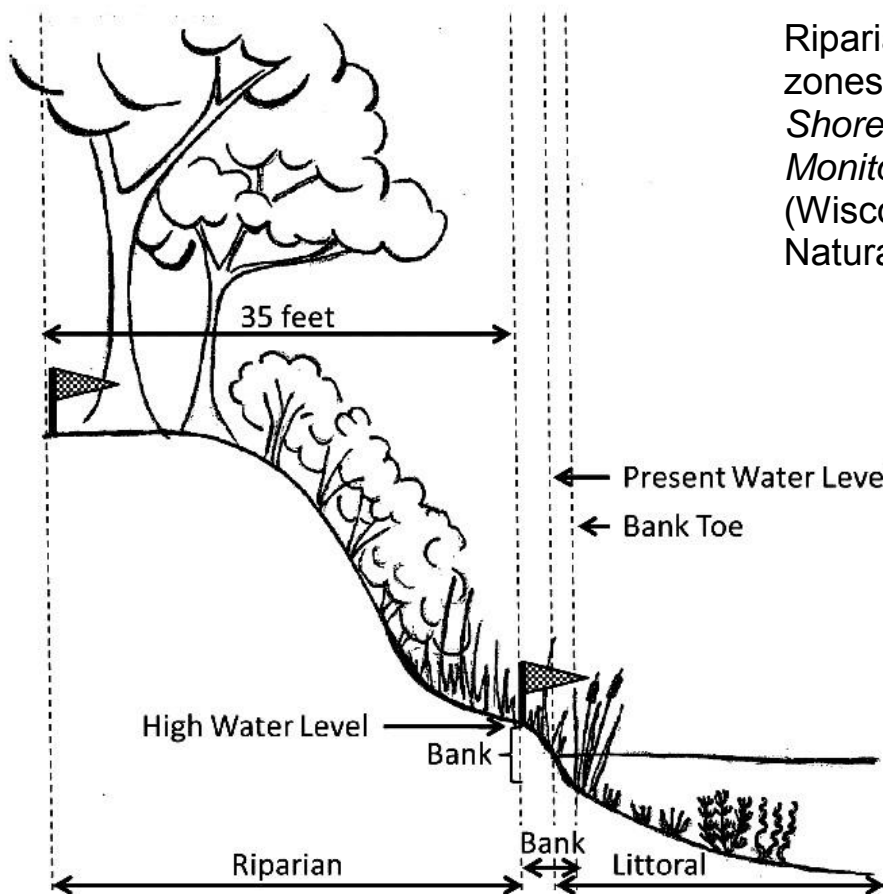


Appendix D

Little Presque Isle Lake Shoreland and Shallows Habitat Monitoring Report

Little Presque Isle Lake (Vilas County, Wisconsin)

Shoreland and Shallows Habitat Monitoring Report



Riparian, bank, and littoral zones covered by the *Shoreland & Shallows Habitat Monitoring Field Protocol* (Wisconsin Department of Natural Resources 2016)



Date: March 2019

INTRODUCTION

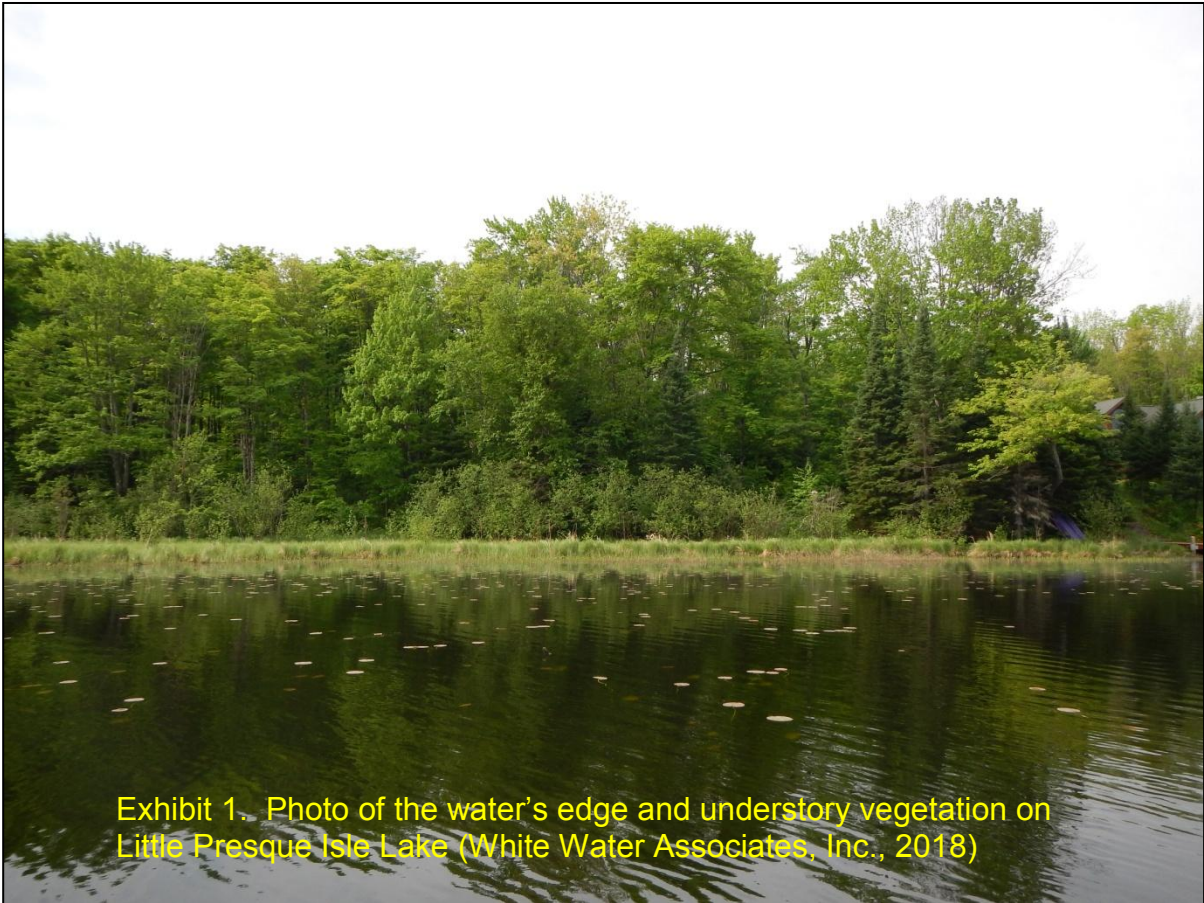
White Water Associates, Inc. is retained by the Presque Isle Town Lakes Committee (PITLC) as a consultant for the *Presque Isle Wilderness Waters Program*. A recent Wisconsin Department of Natural Resources (WDNR) lake planning grant to the PITLC included an assessment of the shoreland area and shallows habitat for Little Presque Isle Lake (Vilas County, Wisconsin). The assessment was conducted using the *Lake Shoreland and Shallows Habitat Monitoring Field Protocol* (WDNR 2016)¹. This protocol provides a standard methodology for surveying, assessing, and mapping habitat in lakeshore areas, including the riparian buffer, bank, and littoral zone (WDNR 2016). This information will be useful to local and regional resource managers, community stakeholders, and others interested in protecting and enhancing Wisconsin's lakes and rivers (WDNR 2016).

METHODS

There are three principal components to the shoreland and shallows habitat monitoring: (1) obtain georeferenced photos of the entire lake shoreline area, (2) assess the riparian, bank, and littoral habitat by ownership parcel, and (3) count and map all pieces of large woody material in water less than 2 feet deep. In this section, we describe each of these components.

The photographic component of the monitoring documented shoreland habitat conditions around the lake at the time of the survey. Results may be referred to in future years (WDNR 2016). Digital photos were taken with the intent to slightly overlap, thus capturing the entire shoreline. The survey crew used the boat to circumnavigate the lake at a distance of approximately 50 feet perpendicular from shore where conditions permitted. This standardized relative position on the lake allowed the photos to include the water's edge and understory vegetation 35 feet inland. A digital camera with an internal GPS was used to capture the photos. Exhibit 1 provides an example photograph. In the laboratory, photos were processed, georeferenced, and provided as part of the data package to the WDNR.

¹ Wisconsin Department of Natural Resources. May 27, 2016. *Draft Lake Shoreland & Shallows Habitat Monitoring Field Protocol*. WDNR 2016.



The shoreline habitat assessment was conducted for every ownership parcel on the lake. To facilitate this effort, parcel data was obtained March 2017 via the Wisconsin Statewide Parcel Map, which can be found at <https://maps.sco.wisc.edu/Parcels/>. Parcel IDs and shoreline lengths were derived from these spatial data files. Parcel IDs and parcel lines, together with a “riparian buffer” line at 35 feet from the shoreline, were layered onto aerial photography maps saved as a georeferenced image file viewed on the Avenza Maps application on an Apple® iPad Pro 9.7 equipped with GPS for offline navigation. The GPS function of the iPad allowed the survey crew to know their position relative to the shoreline and specific parcels. Data sheets were prepared that included parcel ID numbers and frontage feet of each parcel (an example data sheet is shown in Exhibit 2). Exhibit 2 also shows the categories that were documented for each parcel. Back in the laboratory, data recorded on field data sheets were input to a Microsoft Office Excel spreadsheet and later conveyed to the WDNR as part of the data package to be included in a publicly available database.

The woody habitat component of the assessment was conducted on a separate circumnavigation of the lake. Before starting, a Secchi depth was measured. The protocol specifies that if the Secchi depth is less than two feet, no woody habitat survey will be conducted due to poor visibility (WDNR 2016). In addition to the Secchi depth, lake water level was documented relative to the lake's *high water level* (HWL). As the lake was circumnavigated, large wood was enumerated. The protocol defines "large wood" as wood greater than 4 inches in diameter somewhere along its length and at least 5 feet long. Eligible large wood was that which was located between the high water level and the 2 foot depth contour and the large wood section must be in the water or below the high water level. Tree "branchiness" ranking was recorded as "0" (no branches), "1" (few branches), or "2" (tree trunk with full crown). Additional details on eligible large wood are provided in the protocol document (WDNR 2016). A GPS was used to document each eligible piece of large wood. A datasheet entry corresponded to each large wood piece. An example datasheet is provided as Exhibit 3.

FINDINGS

The data and photos for the assessment of shoreland area and shallows habitat for Little Presque Isle Lake have been delivered to the WDNR. Any user can view the results in the Wisconsin Department of Natural Resources Lakes and AIS Mapping Tool found at: <https://dnr.wi.gov/lakes/viewer/>. In this section we summarize a few of the data and provide some example maps that illustrate the findings from the assessment.

The assessment was conducted on May 30, 2018. At the time of the survey there were 27 ownership parcels on Little Presque Isle Lake. The shoreline perimeter of Little Presque Isle Lake is 3.46 miles. Exhibit 4 summarizes some of the Little Presque Isle Lake data. Exhibits 5 through 13 provide maps of findings on Little Presque Isle Lake. Any interested party can access the data in the database and create maps of this type or maps specific to detailed areas of shoreland and shallow water habitat.

In general, the assessment shows the shoreland and shallow water habitat of Little Presque Isle Lake to be of high quality. There is excellent tree canopy coverage as well as shrub and herbaceous coverage. That being said, there is evidence of human influence in the riparian buffer zone and bank zone. The number of large wood pieces per mile of shoreline is somewhat low.

LAKE STRATEGY

Little Presque Isle Lake is a high quality lake with good shallow water habitat and intact riparian area. Lake stewardship could primarily be directed toward protection of the current conditions and monitoring to detect changes over time. Although Little Presque Isle Lake is in a mostly natural state, there are a few parcels that could undertake some restoration to ameliorate possible runoff and erosion issues. These areas can be identified by investigating the 2018 monitoring data in maps and tables in this report as well as in the WDNR database (link given previously). The Healthy Lakes program in Wisconsin provides simple, practical, and inexpensive best practices that improve habitat and water quality on lakeshore property (see <https://healthylakeswi.com/> for additional information and guidance on funding projects). Little Presque Isle Lake large woody habitat is somewhat sparse and could be augmented with the “fish sticks” best practice.

Habitat Assessment Data Sheet (one per parcel)

Date _____ Lake name _____ WBIC _____
 Parcel ID _____ Observers _____

| RIPARIAN BUFFER ZONE | | |
|--|--------------------------|--------------------------|
| Percent Cover | Percent | |
| Canopy | _____ (0-100) | |
| Shrub <input type="checkbox"/> Herbaceous <input type="checkbox"/> | | |
| Shrub/Herbaceous | _____ | |
| Impervious surface | _____ | |
| Manicured lawn | _____ | |
| Agriculture | _____ | |
| Other (e.g. duff, soil, mulch) | _____ | |
| } sum=100 | | |
| description: _____ | | |
| Human Structures | Number | |
| Buildings | _____ | |
| Boats on shore | _____ | |
| Fire pits | _____ | |
| Other | _____ | |
| description: _____ | | |
| Runoff Concerns | Present in | Present out |
| in Riparian or Entire Parcel | Riparian | of Riparian |
| Point source | <input type="checkbox"/> | <input type="checkbox"/> |
| Channelized water flow/gully | <input type="checkbox"/> | <input type="checkbox"/> |
| Stair/trail/road to lake | <input type="checkbox"/> | <input type="checkbox"/> |
| Lawn/soil sloping to lake | <input type="checkbox"/> | <input type="checkbox"/> |
| Bare soil | <input type="checkbox"/> | <input type="checkbox"/> |
| Sand/silt deposits | <input type="checkbox"/> | <input type="checkbox"/> |
| Other | <input type="checkbox"/> | <input type="checkbox"/> |
| description: _____ | | |

Notes:

| BANK ZONE | Length (ft) |
|----------------------------------|-------------|
| Vertical sea wall | _____ |
| Rip rap | _____ |
| Other erosion control structures | _____ |
| Artificial beach | _____ |
| Bank erosion > 1 ft face | _____ |
| Bank erosion < 1 ft face | _____ |

| LITTORAL ZONE | |
|------------------------------|--------------------------|
| Human Structures | Number |
| Piers | _____ |
| Boat lifts | _____ |
| Swim rafts/water trampolines | _____ |
| Boathouses (over water) | _____ |
| Marinas | _____ |
| Other | _____ |
| description: _____ | |
| Aquatic Plants | Present |
| Emergents | <input type="checkbox"/> |
| Floating | <input type="checkbox"/> |
| Plant Removal | <input type="checkbox"/> |

| If Applicable (low water level): | |
|----------------------------------|--------------------------|
| EXPOSED LAKE BED ZONE | |
| Plants | Present |
| Canopy | <input type="checkbox"/> |
| Shrubs | <input type="checkbox"/> |
| Herbaceous | <input type="checkbox"/> |
| Disturbed | |
| Plants (mowed or removed) | <input type="checkbox"/> |
| Sediment (tilled or dug) | <input type="checkbox"/> |

Exhibit 2. Example habitat assessment data sheet.

Exhibit 3. Coarse woody habitat inventory data sheet.

Date _____ Lake name _____ WBIC _____

Observers _____

Present water level is Below At Above the High Water Level

Secchi depth _____ ft

| ID | Branch | Touch Shore | In Water | ID | Branch | Touch Shore | In Water | ID | Branch | Touch Shore | In Water | ID | Branch | Touch Shore | In Water |
|----|--------|-------------|----------|----|--------|-------------|----------|----|--------|-------------|----------|-----|--------|-------------|----------|
| 1 | | | | 26 | | | | 51 | | | | 76 | | | |
| 2 | | | | 27 | | | | 52 | | | | 77 | | | |
| 3 | | | | 28 | | | | 53 | | | | 78 | | | |
| 4 | | | | 29 | | | | 54 | | | | 79 | | | |
| 5 | | | | 30 | | | | 55 | | | | 80 | | | |
| 6 | | | | 31 | | | | 56 | | | | 81 | | | |
| 7 | | | | 32 | | | | 57 | | | | 82 | | | |
| 8 | | | | 33 | | | | 58 | | | | 83 | | | |
| 9 | | | | 34 | | | | 59 | | | | 84 | | | |
| 10 | | | | 35 | | | | 60 | | | | 85 | | | |
| 11 | | | | 36 | | | | 61 | | | | 86 | | | |
| 12 | | | | 37 | | | | 62 | | | | 87 | | | |
| 13 | | | | 38 | | | | 63 | | | | 88 | | | |
| 14 | | | | 39 | | | | 64 | | | | 89 | | | |
| 15 | | | | 40 | | | | 65 | | | | 90 | | | |
| 16 | | | | 41 | | | | 66 | | | | 91 | | | |
| 17 | | | | 42 | | | | 67 | | | | 92 | | | |
| 18 | | | | 43 | | | | 68 | | | | 93 | | | |
| 19 | | | | 44 | | | | 69 | | | | 94 | | | |
| 20 | | | | 45 | | | | 70 | | | | 95 | | | |
| 21 | | | | 46 | | | | 71 | | | | 96 | | | |
| 22 | | | | 47 | | | | 72 | | | | 97 | | | |
| 23 | | | | 48 | | | | 73 | | | | 98 | | | |
| 24 | | | | 49 | | | | 74 | | | | 99 | | | |
| 25 | | | | 50 | | | | 75 | | | | 100 | | | |

Branch: 0 = no branches, 1 = a few branches, 2 = full tree crown

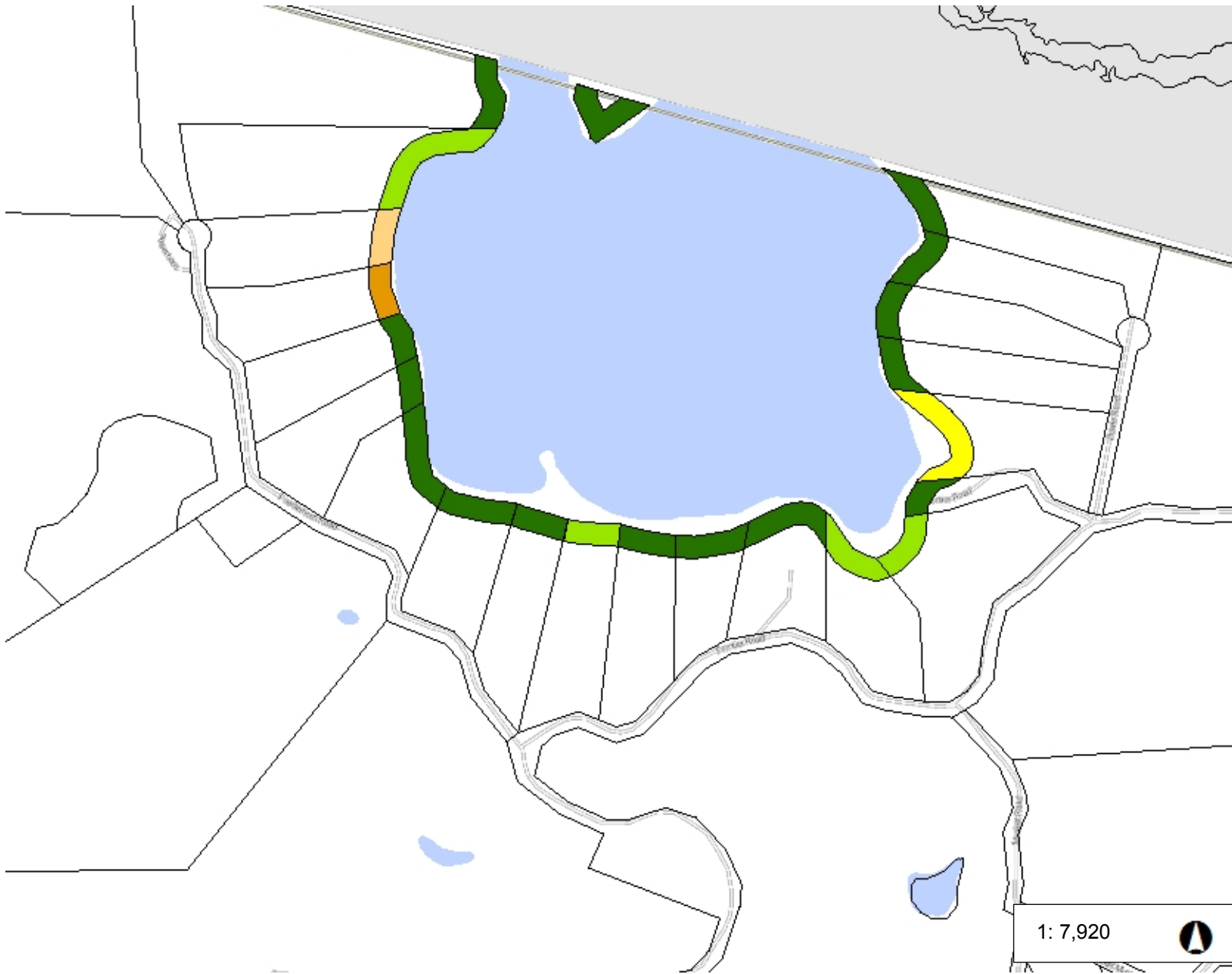
Touch Shore: 0 = entirely below High Water Level (HWL), 1 = crosses HWL

In Water: 0 = less than 5 ft of log is currently underwater, 1 = at least 5 ft of log is currently underwater

| Exhibit 4. Summary of shoreland and shallow water habitat for Little Presque Isle Lake. | | | |
|---|--|--------------------------------|--------------|
| Date of Survey: May 30, 2018 | | Miles of shoreline: 3.46 | |
| Number of ownership parcels: 27 | | Mean parcel frontage feet: 677 | |
| Riparian Buffer Zone | | # of parcels | % of parcels |
| Impervious surfaces | | 10 | 37% |
| Manicured lawn | | 4 | 15% |
| Agriculture | | 0 | 0% |
| Other (duff, soil, mulch) | | 22 | 81% |
| Human structures (buildings, boats on shore, fire pit, other) | | 9 | 33% |
| Broad runoff concerns (incl. point source; channelized water flow; straight stair, trail, or road to lake; lawn or soil sloping; bare soil; sand/silt deposits; other erosion). Note: Exhibit 10 is less inclusive. | | 10 | 37% |
| Bank Zone | | # of parcels | % of parcels |
| Concerns in the bank zone (e.g., vertical sea wall, rip rap, other erosion control structures, artificial beach, active erosion) | | 1 | 4% |
| Littoral Zone | | # of parcels | % of parcels |
| Human structures in littoral zone (e.g., piers, boat lifts, swim rafts, water trampolines, boat houses over water, marinas, other) | | 10 | 37% |
| Emergent and/or floating aquatic plants | | 26 | 96% |
| Evidence of aquatic plant removal | | 0 | 0% |
| Large Wood Habitat | | | |
| Total Number of large wood pieces | | 64 | |
| Number of large wood pieces per mile of shoreline | | 18.5 | |



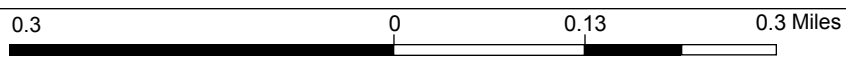
Exhibit 5. Little Presque Isle Riparian Coverage - % Canopy - 2018



Legend

- Percent Canopy**
 - 0 - 20
 - 21 - 40
 - 41 - 60
 - 61 - 80
 - 81 - 100
- Shoreland Parcels
- County Boundary
- Municipality
- State Boundaries
- County Boundaries
- Major Roads**
 - Interstate Highway
 - State Highway
 - US Highway
- County and Local Roads**
 - County HWY
 - Local Road
- Railroads
- Tribal Lands
- Rivers and Streams
- Intermittent Streams
- Open Water
- Great Lakes

1: 7,920



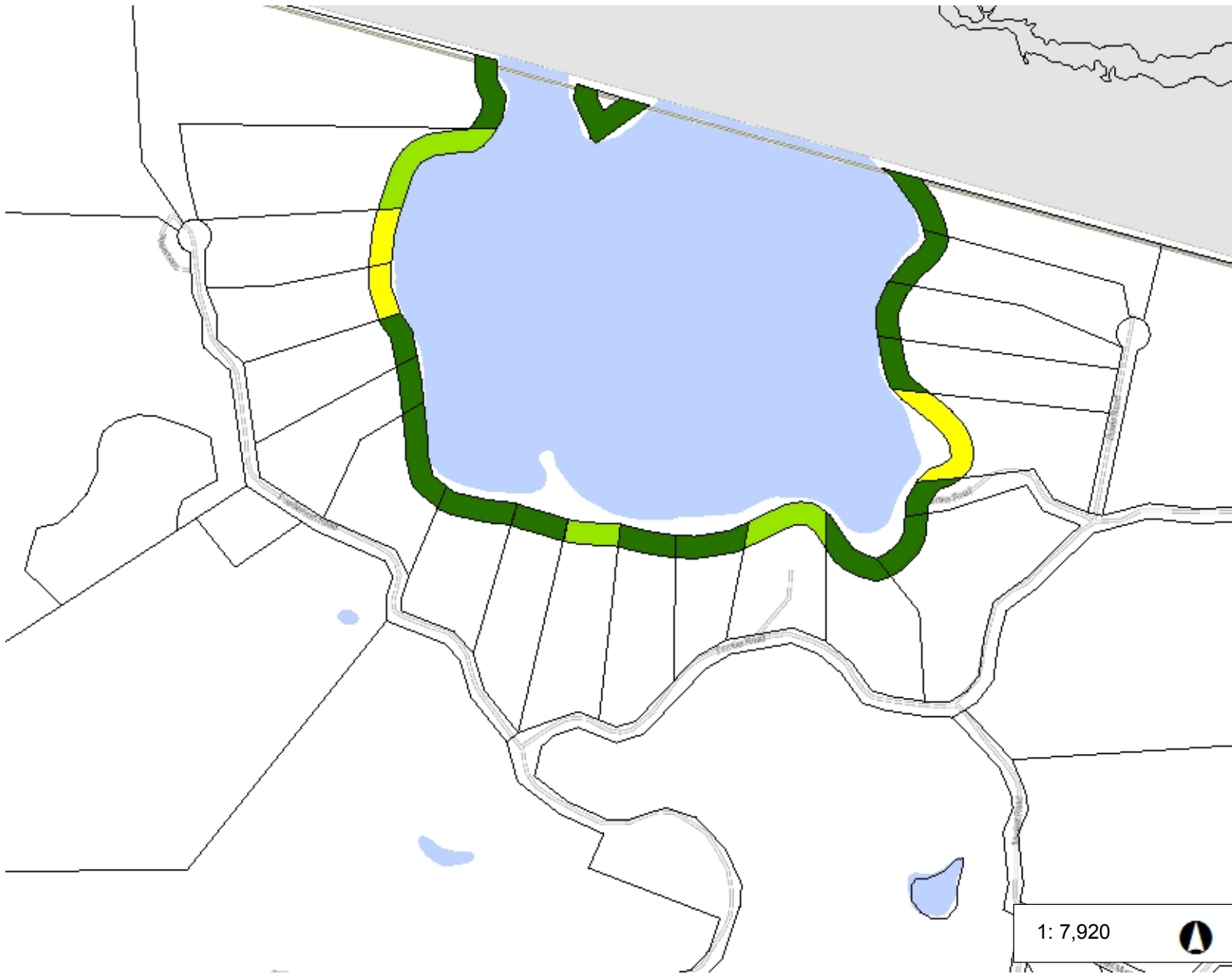
NAD_1983_HARN_Wisconsin_TM
© Latitude Geographics Group Ltd.

DISCLAIMER: The information shown on these maps has been obtained from various sources, and are of varying age, reliability and resolution. These maps are not intended to be used for navigation, nor are these maps an authoritative source of information about legal land ownership or public access. No warranty, expressed or implied, is made regarding accuracy, applicability for a particular use, completeness, or legality of the information depicted on this map. For more information, see the DNR Legal Notices web page: <http://dnr.wi.gov/legal/>

Notes



Exhibit 6. Little Presque Isle Riparian Coverage - % Shrub Herbaceous - 2018



Legend

Percent Shrub Herbaceous

- 0 - 20
- 21 - 40
- 41 - 60
- 61 - 80
- 81 - 100

Other Features:

- Shoreland Parcels
- County Boundary
- Municipality
- State Boundaries
- County Boundaries

Major Roads

- Interstate Highway
- State Highway
- US Highway


County and Local Roads

- County HWY
- Local Road

Other Features:

- Railroads
- Tribal Lands
- Rivers and Streams
- Intermittent Streams
- Open Water
- Great Lakes

1: 7,920



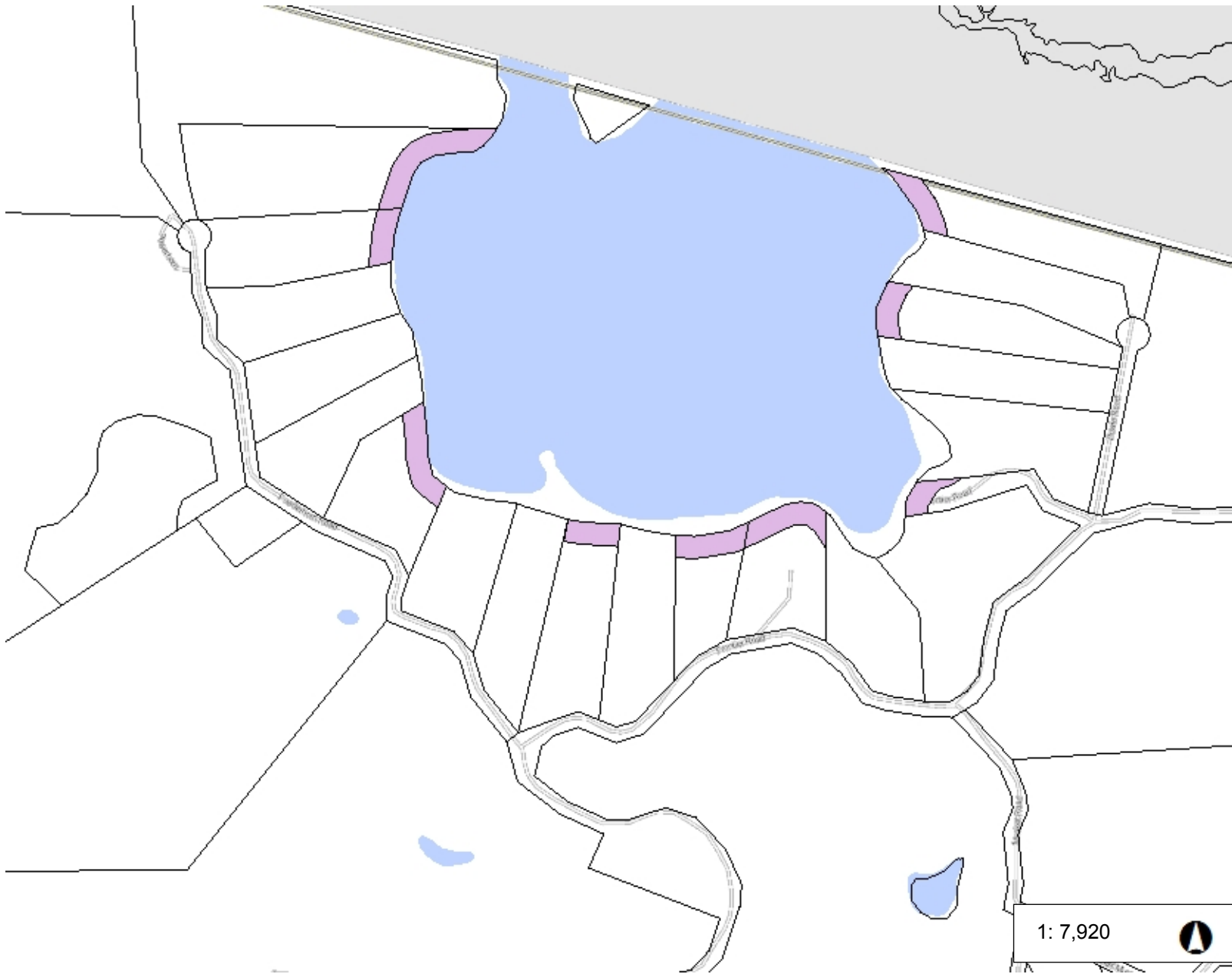
NAD_1983_HARN_Wisconsin_TM
© Latitude Geographics Group Ltd.

DISCLAIMER: The information shown on these maps has been obtained from various sources, and are of varying age, reliability and resolution. These maps are not intended to be used for navigation, nor are these maps an authoritative source of information about legal land ownership or public access. No warranty, expressed or implied, is made regarding accuracy, applicability for a particular use, completeness, or legality of the information depicted on this map. For more information, see the DNR Legal Notices web page: <http://dnr.wi.gov/legal/>

Notes



Exhibit 7. Little Presque Isle Riparian Coverage - % Impervious - 2018



Legend

Percent Impervious

- 1 - 5
- 6 - 15
- 16 - 35
- 36 - 100

Shoreland Parcels

County Boundary

Municipality

State Boundaries

County Boundaries

Major Roads

- Interstate Highway
- State Highway
- US Highway

County and Local Roads

- County HWY
- Local Road

Railroads

Tribal Lands


Rivers and Streams

Intermittent Streams

Open Water

Great Lakes

1: 7,920



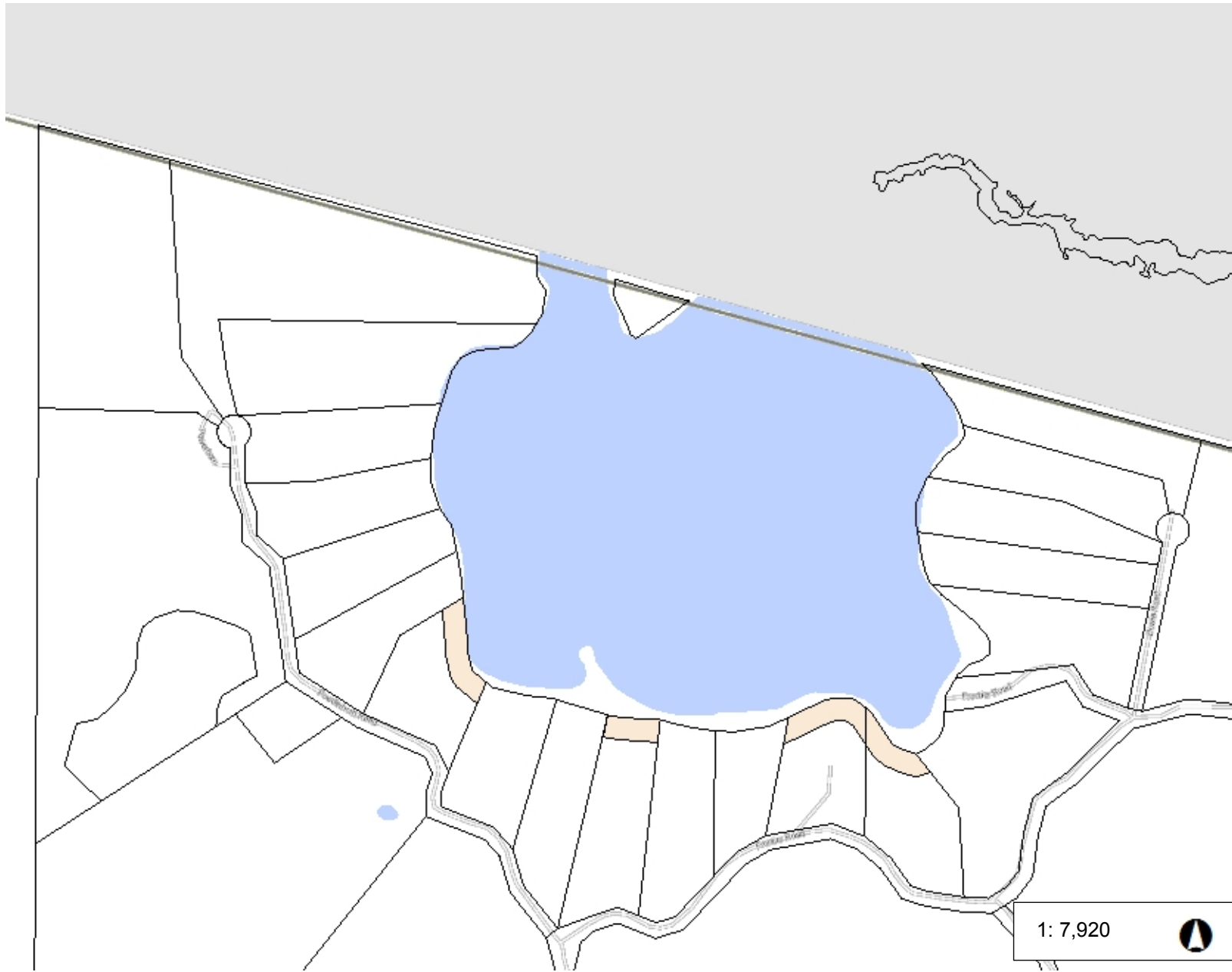
NAD_1983_HARN_Wisconsin_TM
© Latitude Geographics Group Ltd.

DISCLAIMER: The information shown on these maps has been obtained from various sources, and are of varying age, reliability and resolution. These maps are not intended to be used for navigation, nor are these maps an authoritative source of information about legal land ownership or public access. No warranty, expressed or implied, is made regarding accuracy, applicability for a particular use, completeness, or legality of the information depicted on this map. For more information, see the DNR Legal Notices web page: <http://dnr.wi.gov/legal/>

Notes




Exhibit 8. Riparian Coverage- % Manicured Lawn- 2018



Legend

- Percent Manicured Lawn**
 - 1 - 25
 - 26 - 50
 - 51 - 75
 - 76 - 100
- Shoreland Parcels
- Municipality
- State Boundaries
- County Boundaries
- Major Roads**
 - Interstate Highway
 - State Highway
 - US Highway
- County and Local Roads**
 - County HWY
 - Local Road
- Railroads
- Tribal Lands
- Rivers and Streams
- Intermittent Streams
- Open Water
- Great Lakes

1: 7,920



NAD_1983_HARN_Wisconsin_TM
© Latitude Geographics Group Ltd.

DISCLAIMER: The information shown on these maps has been obtained from various sources, and are of varying age, reliability and resolution. These maps are not intended to be used for navigation, nor are these maps an authoritative source of information about legal land ownership or public access. No warranty, expressed or implied, is made regarding accuracy, applicability for a particular use, completeness, or legality of the information depicted on this map. For more information, see the DNR Legal Notices web page: <http://dnr.wi.gov/legal/>

Notes



Exhibit 9. Little Presque Isle Bank Erosion and Modifications - 2018



Legend

- Bank Erosion >1ft
- Bank Erosion <1ft

Vertical Sea Wall

- 1 - 50 ft
- 51 - 100 ft
- 101 - 200 ft
- 200+ ft

Rip Rap

- 1 - 50 ft
- 51 - 100 ft
- 101 - 200 ft
- 200+ ft

Other Bank Modifications

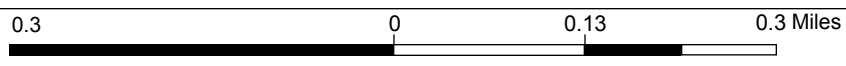
- 10 - 50 ft
- 51 - 100 ft
- 101 - 200 ft
- 200+ ft

Artificial Beach

- 0 - 50 ft
- 51 - 100 ft
- 101 - 200 ft
- 200+ ft

- Shoreland Parcels
- County Boundary
- Municipality
- State Boundaries

1: 7,920



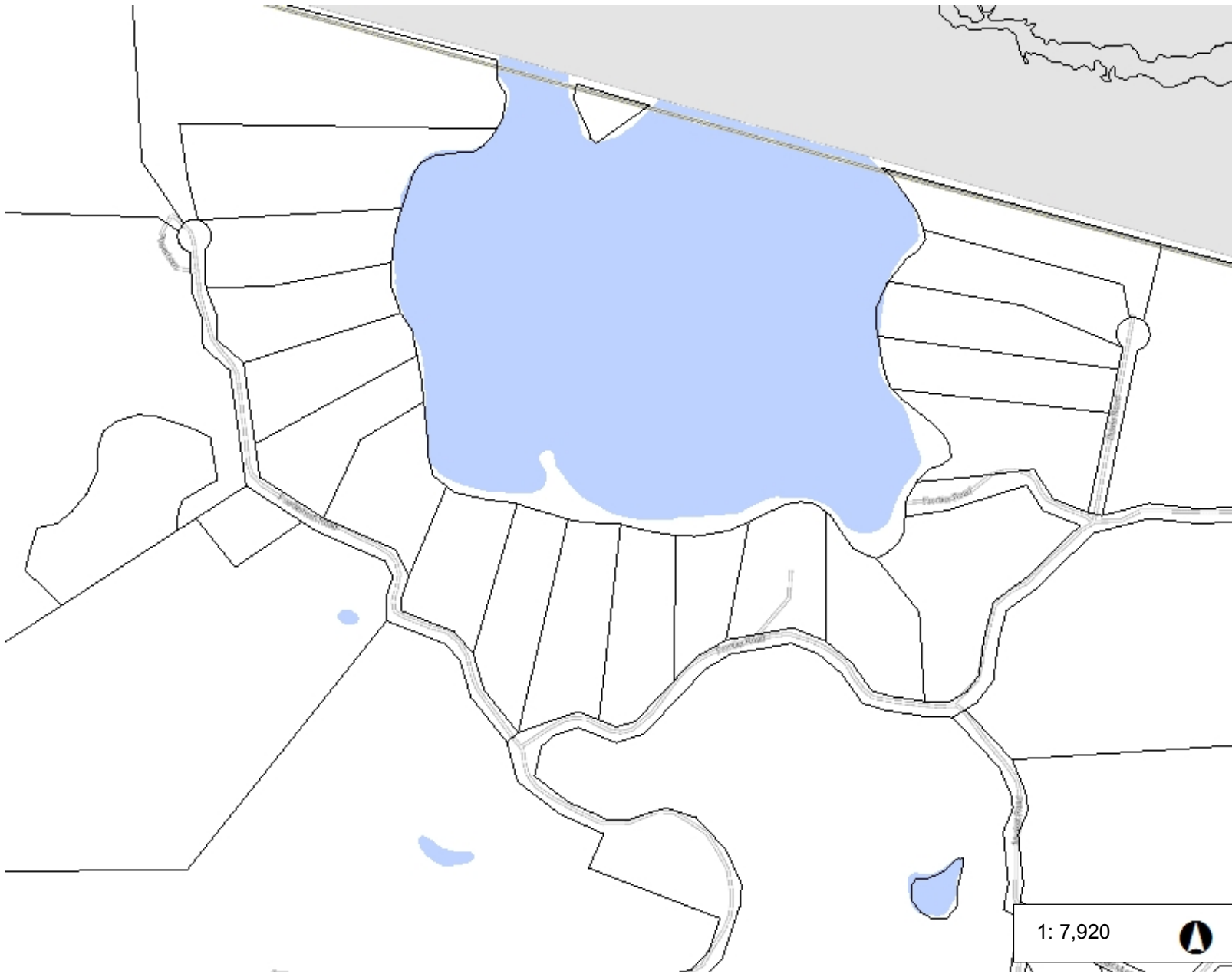
NAD_1983_HARN_Wisconsin_TM
© Latitude Geographics Group Ltd.

DISCLAIMER: The information shown on these maps has been obtained from various sources, and are of varying age, reliability and resolution. These maps are not intended to be used for navigation, nor are these maps an authoritative source of information about legal land ownership or public access. No warranty, expressed or implied, is made regarding accuracy, applicability for a particular use, completeness, or legality of the information depicted on this map. For more information, see the DNR Legal Notices web page: <http://dnr.wi.gov/legal/>

Notes




Exhibit 10. Little Presque Isle Runoff Concerns - 2018



Legend

- Channelized Flow
- Point Source
- Shoreland Parcels
- County Boundary
- Municipality
- State Boundaries
- County Boundaries
- Major Roads**
 - Interstate Highway
 - State Highway
 - US Highway
- County and Local Roads**
 - County HWY
 - Local Road
- + Railroads
- Tribal Lands
- Rivers and Streams
- Intermittent Streams
- Open Water
- Great Lakes

Notes

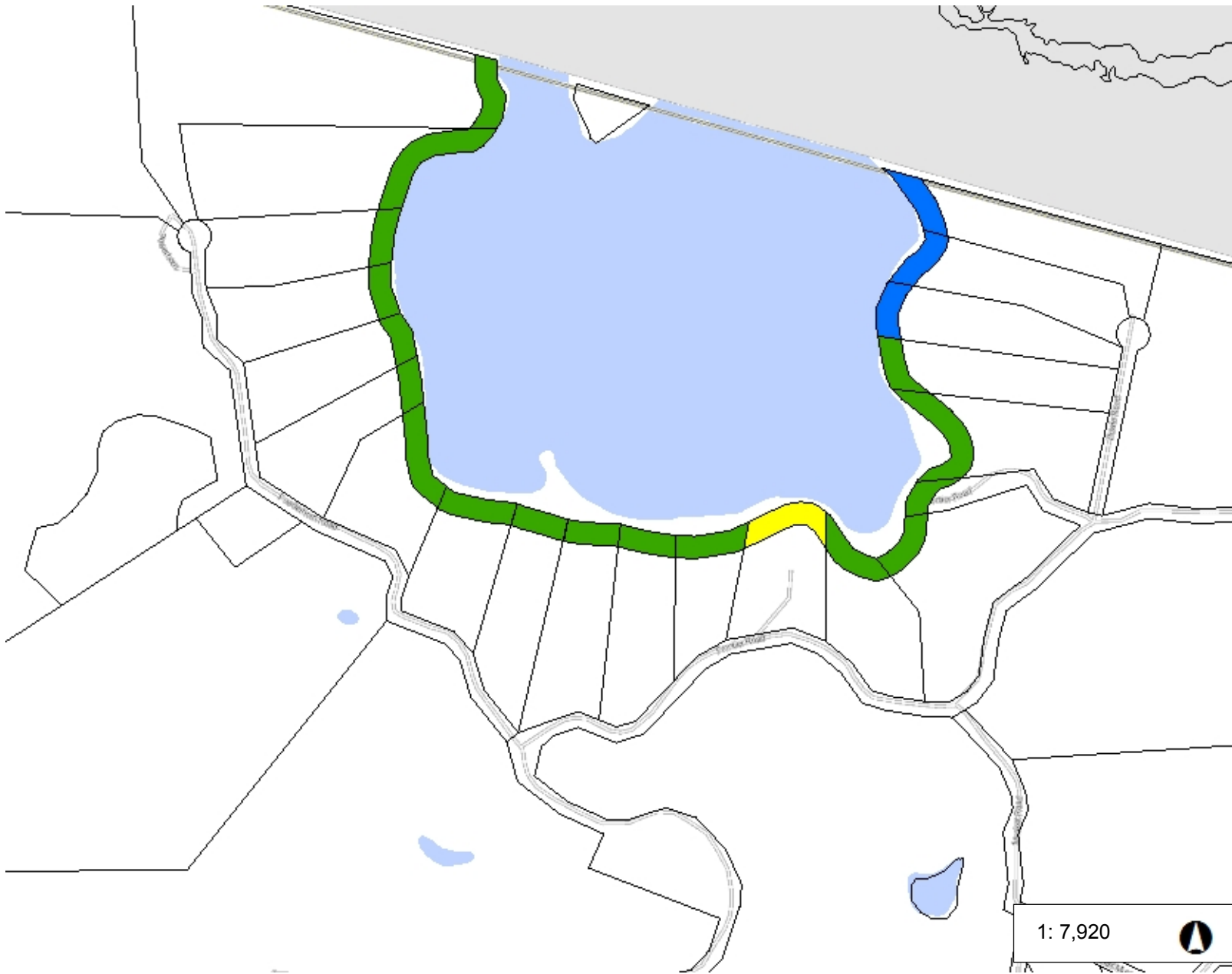


NAD_1983_HARN_Wisconsin_TM
© Latitude Geographics Group Ltd.

DISCLAIMER: The information shown on these maps has been obtained from various sources, and are of varying age, reliability and resolution. These maps are not intended to be used for navigation, nor are these maps an authoritative source of information about legal land ownership or public access. No warranty, expressed or implied, is made regarding accuracy, applicability for a particular use, completeness, or legality of the information depicted on this map. For more information, see the DNR Legal Notices web page: <http://dnr.wi.gov/legal/>




Exhibit 11. Little Presque Isle Littoral Zone - Aquatic Plants - 2018



Legend

- Aquatic Plant Removal
- Floating & Emergent Plants
- Emergent Plants
- Floating Plants
- Shoreland Parcels
- County Boundary
- Municipality
- State Boundaries
- County Boundaries
- Major Roads**
 - Interstate Highway
 - State Highway
 - US Highway
- County and Local Roads**
 - County HWY
 - Local Road
- Railroads
- Tribal Lands
- Rivers and Streams
- Intermittent Streams
- Open Water
- Great Lakes

1: 7,920



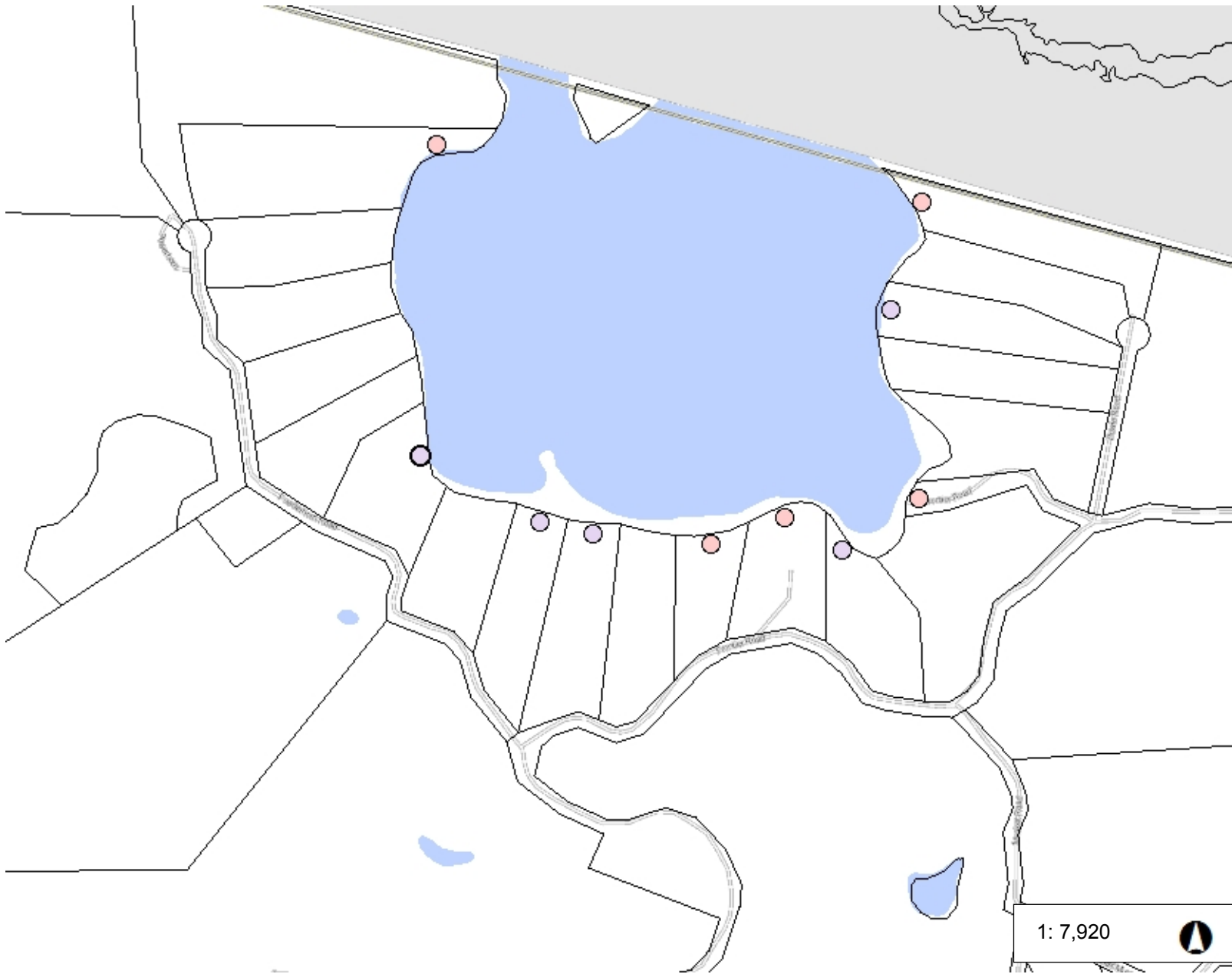
NAD_1983_HARN_Wisconsin_TM
© Latitude Geographics Group Ltd.

DISCLAIMER: The information shown on these maps has been obtained from various sources, and are of varying age, reliability and resolution. These maps are not intended to be used for navigation, nor are these maps an authoritative source of information about legal land ownership or public access. No warranty, expressed or implied, is made regarding accuracy, applicability for a particular use, completeness, or legality of the information depicted on this map. For more information, see the DNR Legal Notices web page: <http://dnr.wi.gov/legal/>

Notes



Exhibit 12. Little Presque Isle Littoral Zone - Human Structures - 2018



Legend

Swim Rafts

- 1 (light blue circle)
- 2 (medium blue circle)
- 3-5 (dark blue circle)
- 6+ (darkest blue circle)

Boat Lifts

- 1 (light purple circle)
- 2 (medium purple circle)
- 3-5 (dark purple circle)
- 6+ (darkest purple circle)

Piers

- 1 (light pink circle)
- 2 (medium pink circle)
- 3-5 (dark pink circle)
- 6+ (red circle)

Boat Houses


- 1 (light orange circle)
- 2 (medium orange circle)
- 3-5 (dark orange circle)
- 6+ (red-orange circle)

Marinas

- 1 (light green circle)
- 2 (medium green circle)
- 3-5 (dark green circle)
- 6+ (darkest green circle)

☐ Shoreland Parcels

1: 7,920



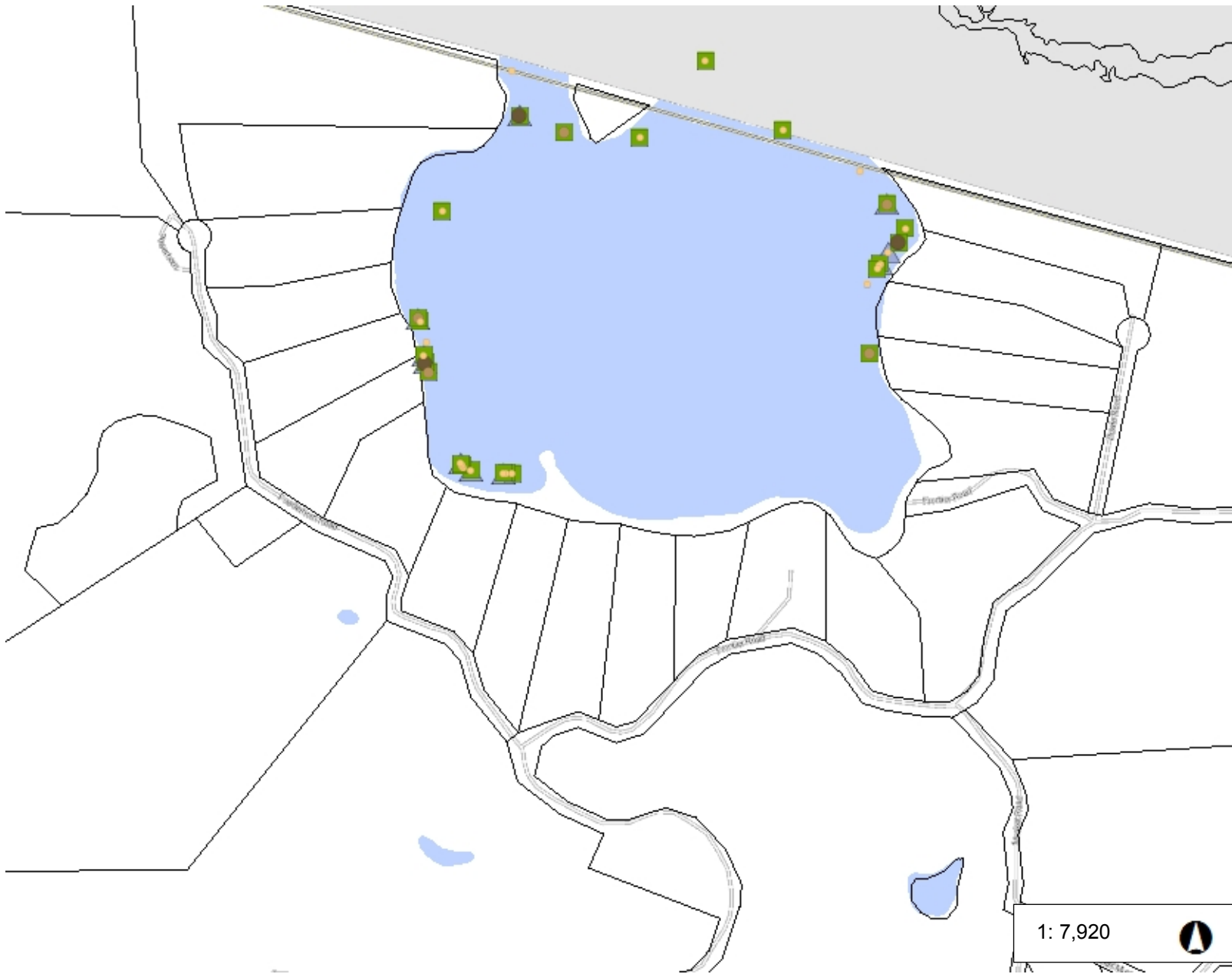
NAD_1983_HARN_Wisconsin_TM
© Latitude Geographics Group Ltd.

DISCLAIMER: The information shown on these maps has been obtained from various sources, and are of varying age, reliability and resolution. These maps are not intended to be used for navigation, nor are these maps an authoritative source of information about legal land ownership or public access. No warranty, expressed or implied, is made regarding accuracy, applicability for a particular use, completeness, or legality of the information depicted on this map. For more information, see the DNR Legal Notices web page: <http://dnr.wi.gov/legal/>

Notes



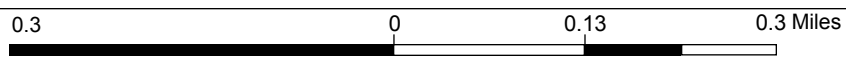
Exhibit 13. Little Presque Isle Woody Habitat - 2018



Legend

- WH Branchiness
 - No branches
 - Few branches
 - Full tree crown
- WH Touching Shore
- WH In Water
- Shoreland Parcels
- County Boundary
- Municipality
- State Boundaries
- County Boundaries
- Major Roads
 - Interstate Highway
 - State Highway
 - US Highway
- County and Local Roads
 - County HWY
 - Local Road
- Railroads
- Tribal Lands
- Rivers and Streams
- Intermittent Streams
- Open Water
- Great Lakes

1: 7,920



NAD_1983_HARN_Wisconsin_TM
© Latitude Geographics Group Ltd.

DISCLAIMER: The information shown on these maps has been obtained from various sources, and are of varying age, reliability and resolution. These maps are not intended to be used for navigation, nor are these maps an authoritative source of information about legal land ownership or public access. No warranty, expressed or implied, is made regarding accuracy, applicability for a particular use, completeness, or legality of the information depicted on this map. For more information, see the DNR Legal Notices web page: <http://dnr.wi.gov/legal/>

Notes




Appendix E

Little Presque Isle Lake Aquatic Invasive Species Report

Little Presque Isle Lake (Vilas County, Wisconsin)

Aquatic Invasive Species Report



INTRODUCTION

White Water Associates, Inc. has been retained by the Presque Isle Town Lakes Committee through a WDNR Education, Prevention, and Planning Grant for lake consulting services on Little Presque Isle Lake (Vilas County, Wisconsin). Some tasks for this grant focused on aquatic invasive species (AIS). Efforts are intended to increase the understanding of AIS as well as native species in Little Presque Isle Lake. This work prepares Little Presque Isle Lake stakeholders to conduct actions that serve lake health. As part of this effort White Water staff monitored Little Presque Isle Lake for AIS using Wisconsin Department of Natural Resources (WDNR) protocol. This approach assesses the lake as to its vulnerability to AIS and documents any AIS detected. Findings from the survey were entered into the SWIMS database. A *floating workshop* on lake health, riparian ecology, and AIS was conducted for interested Little Presque Isle Lake stewards.

AQUATIC INVASIVE SPECIES EARLY DETECTION MONITORING

In order to determine if other aquatic invasive species (AIS) were present in study areas, biologists followed the *Aquatic Invasive Species Early Detection Monitoring Standard Operating Procedure* (WDNR, 2014). This procedure outlines several types of monitoring techniques, including: boat landing searches, sample site searches, targeted searches, waterflea tows and/or a Ponar dredge, and a meander search. The Little Presque Isle Lake survey took place May 30, 2018.

Five sites around the lake shoreline were thoroughly searched and a meander was conducted while traveling from one site to another. The public boat landing was surveyed for 30 minutes by checking the dock and walking 200 feet of shoreline. The other four shoreline sites were randomly selected and are identified in Exhibit 1 and 2. Snorkeling was not used to search for AIS due to unsuitable weather at the time of the survey. A long rake was used to collect any suspicious aquatic plants for closer inspection and identification. A D-net was used to collect invertebrate animals to look for AIS. Any invasive species observed were recorded. In the event of a new AIS record, specimens are collected for verification.

Spiny water fleas are an aquatic invasive zooplankton that is found in a few lakes in Wisconsin. They can be monitored by way of plankton tow nets or by an examination of sediment for dead waterflea exoskeleton fragments. In Little Presque Isle Lake, a Ponar dredge was used to collect a sediment sample in the middle of the lake (Exhibit 1 and 3). The

sample was brought back to the lab and filtered to look for spiny water flea spines under magnification. No AIS were found.

There are no known AIS that are established in Little Presque Isle Lake prior to this survey. During the survey there were no AIS noted.

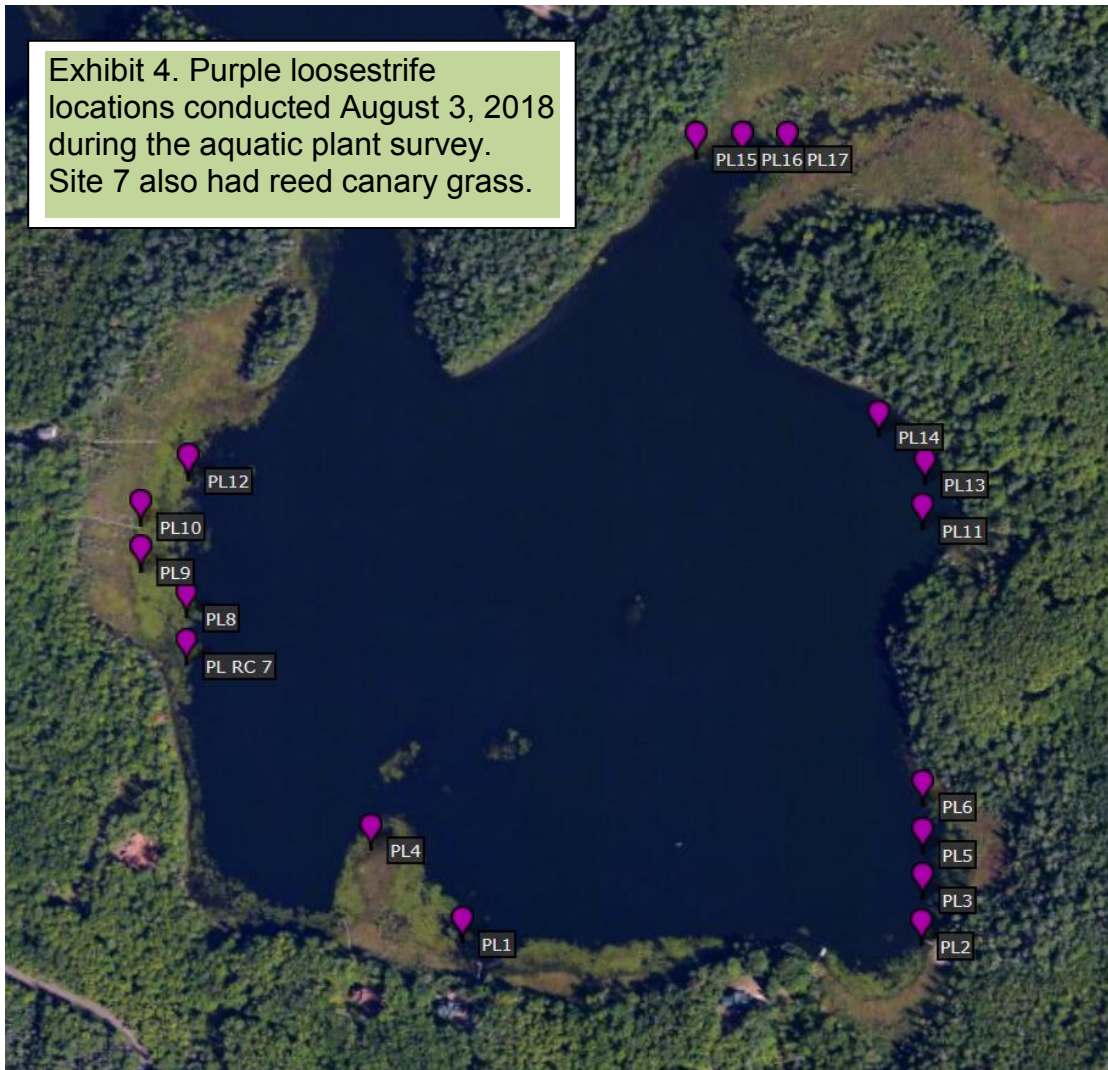


Exhibit 1. Little Presque Isle Lake AIS survey sites 1-5, and the location of the dredge site.

| Exhibit 2. AIS Survey on Little Presque Isle Lake 5/30/2018. | | | |
|---|-----------------|------------------|----------------------|
| Density (1-5), and live (L) or dead (D). | | | |
| Site | Latitude | Longitude | Species found |
| 1 | 46.23697 | -89.60208 | None |
| 2 | 46.23792 | -89.60516 | None |
| 3 | 46.23727 | -89.60825 | None |
| 4 | 46.23492 | -89.60962 | None |
| 5 | 46.23312 | -89.60157 | None |

| Exhibit 3. Spiny Water Flea Sediment Sample from Little Presque Isle Lake | | | |
|--|------------------------|-----------|-------------------------------|
| Date: 5/30/2018 | GPS Coordinates | | Depth of sample (feet) |
| Dredge Site | 46.23489 | -89.60252 | 11 |

Although, there were no AIS found in the AIS survey conducted in May. Purple loosestrife was in bloom during the aquatic plant survey conducted in August. Exhibit 4 indicates the seventeen sites where purple loosestrife (PL) was found. These plants were noted on the boat survey during the aquatic plant survey. We also noted reed canary grass (RC) at Site 92.



Purple loosestrife was introduced in North America in the early 1800s. Now, it is spread primarily via highways and waterways. Purple loosestrife is a perennial plant (2+ growing seasons) that prefers wetland areas (Czarapata 2005). It has opposite/whorled leaves with attractive purple flowers. Purple loosestrife was introduced as an ornamental plant, and has since infested every county in Minnesota, Wisconsin, and Michigan (Czarapata 2005). It impacts native plants by competing for food sources and by replacing native plants. Its survival rate is excellent because it can produce up to 2 million seeds annually, which can lie dormant in the substrate for years. Dispersal can occur by floating on open water; however, long distance dispersal may occur from seeds being imbedded in animal fur, truck or ATV tires, and outboard engines or live wells (Gilbert et al., 1998). Germination sites are most often associated with recent disturbances that expose the soil such as road construction,

reduction of water levels, and roadside mowing (Gilbert et al., 1998). Purple loosestrife can also regenerate from plant fragments, necessitating careful selection of control methods.

Reed canary grass (*Phalaris arundinacea*) grass has been found in nearly every county in Wisconsin. It is on the *Restricted* species list. It forms dense, monocultured stands in wetland and riparian areas (Czarapata, 2005). It reproduces by spreading rhizomes, and seeds (Czarapata, 2005). It is one of the first grasses to sprout in the spring, increasing its chances of out-competing other plants.

Little Presque Isle Lake stakeholders are the first line of defense when it comes to protecting the lake from introduction and establishment of AIS. Early detection and action is critical. The Wisconsin DNR has a very informative website on aquatic invasive species: <https://dnr.wi.gov/topic/Invasives/>.

FLOATING WORKSHOP

A floating workshop for Little Presque Isle Lake stewards was conducted by Dean Premo (White Water Associates). This field trip discussed lake and riparian ecology including ways AIS might impact these important ecosystems. The workshop took place on Twin Island Lake just downstream of Little Presque Isle Lake on July 6, 2019 using several pontoon boats. Participants learned about the plant survey and shoreland survey and how the information gathered from these surveys could influence lake stewardship. The Little Presque Isle Lake aquatic plant community was discussed. Other aspects of the Little Presque Isle Lake Stewardship Program were also discussed (wildlife observations, water quality, and more).

Literature Cited

Czarapata, Elizabeth. 2005. *Invasive Plants of the Upper Midwest: An Illustrated Guide to Their Identification and Control*. University of Wisconsin Press.

Gilbert, Jon, Kari Linder, and Miles Falck. April 1998. *1996 Purple Loosestrife Survey and Control Activities*.: Great Lakes Indian Fish & Wildlife Commission Biological Services Division. Administrative Report 98-6.

Wisconsin Department of Natural Resources. 2014. *Aquatic Invasive Species Early Detection Monitoring Standard Operating Procedure*. Retrieved 2017.

<<http://dnr.wi.gov/water/wsSWIMSDocument.ashx?documentSeqNo=99459630>>