

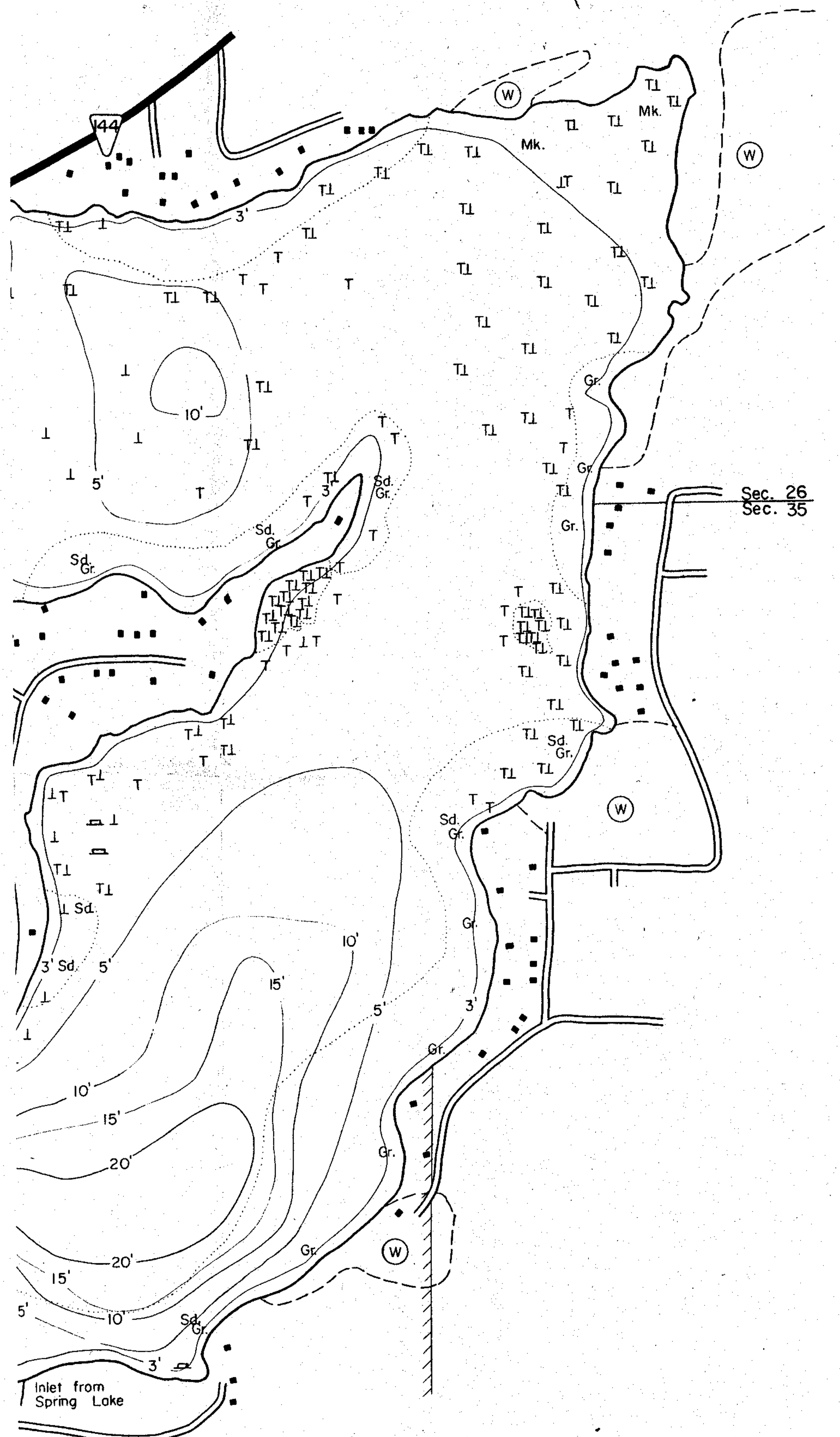
SURVEY MAP

RANDOM
LAKE

SHEBOYGAN
COUNTY

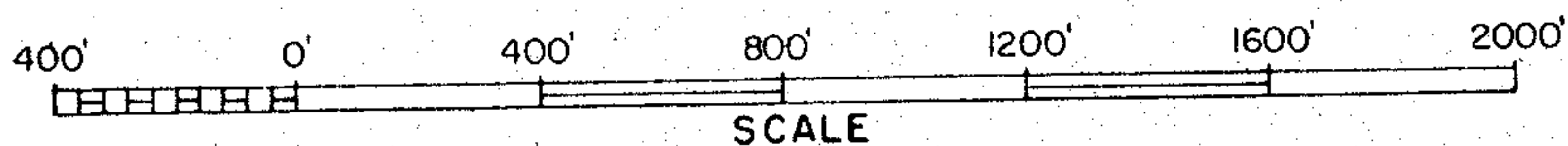
SEC. 26,35 T. 13 N. R. 21 E.

1-3-69



SPECIES OF FISH			
	Abundant	Common	Present
Muskie			
N Pike			X
Walleye			X
L.M. Bass		X	
S.M. Bass			
Panfish	X		
Trout			

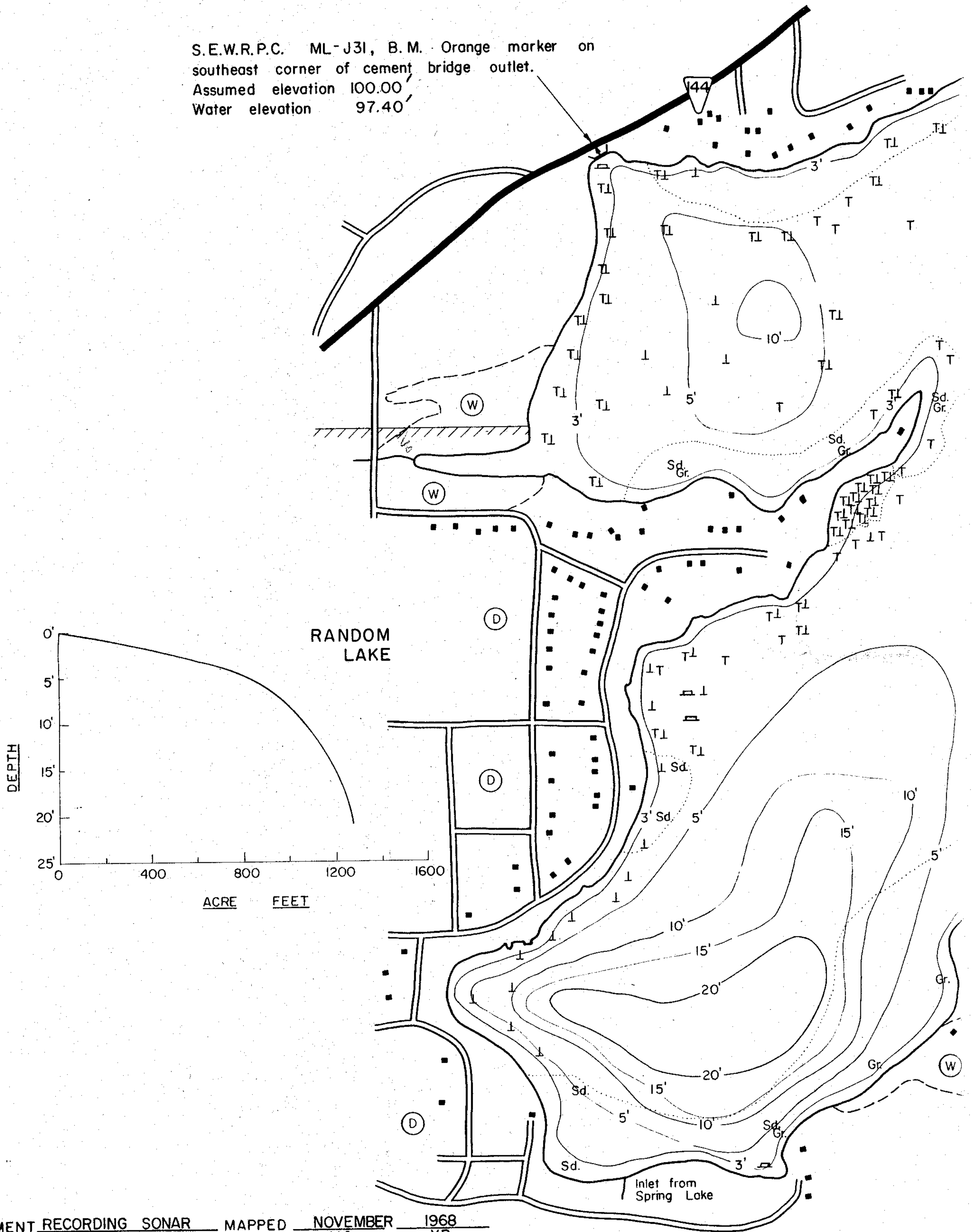
AREA 209.04 ACRES
 UNDER 3FT. 14.04 %
 OVER 20FT. 4.15 %
 VOLUME 1279.6 ACRE FT.
 TOTAL ALK. 172 P.P.M.
 SHORELINE 3.60 MILES
 MAX. DEPTH 21 FEET



◇ Access ◈ Access with Parking ◆ Boat Livery

Field work by J. Ball, J. Mullins Drawn by R. Ripp

S.E.W.R.P.C. ML-J31, B.M. Orange marker on
southeast corner of cement bridge outlet.
Assumed elevation 100.00
Water elevation 97.40

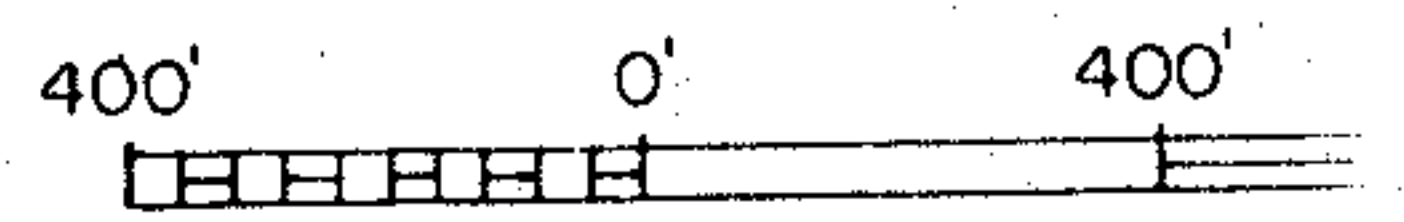


EQUIPMENT RECORDING SONAR MAPPED NOVEMBER 1968
MO. YR.

WATER ELEV. 97.40'

- TOPOGRAPHIC SYMBOLS**
- (B) Brush
 - (PW) Partially wooded
 - (W) Wooded
 - (C) Cleared
 - (P) Pastured
 - (A) Agricultural
 - B.M. Bench Mark
 - Dwelling
 - Resort
 - ||||| Steep slope
 - - - Indefinite shoreline
 - Marsh
 - Spring
 - Intermittent stream
 - Permanent inlet
 - Permanent outlet
 - Dam

- LAKE BOTTOM SYMBOLS**
- P. Peat
 - Mk. Muck
 - C. Clay
 - M. Marl
 - Sd. Sand
 - St. Silt
 - Gr. Gravel
 - R. Rubble
 - Br. Bedrock
 - T Submergent vegetation
 - l Emergent vegetation
 - ⊠ Floating vegetation
 - Stumps & Snags



◇ Access ◀ Acces
Field work by J. Ball, J. Mullis

Source: Wisconsin Department of Natural Resources 608-266-2621
Random Lake – Sheboygan County, Wisconsin DNR Lake Map
Date – Nov 1968 - Historical Lake Map - Not for Navigation
A Public Document - Please Identify the Source when using it.