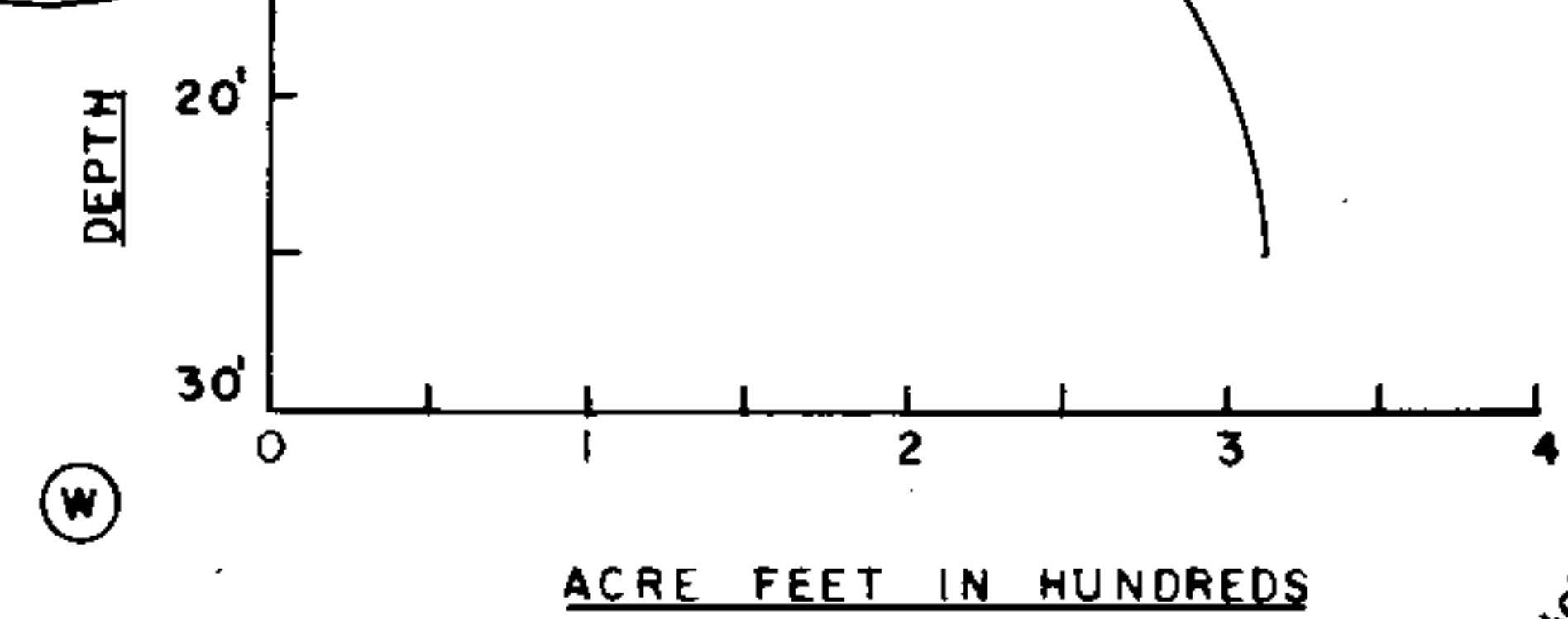
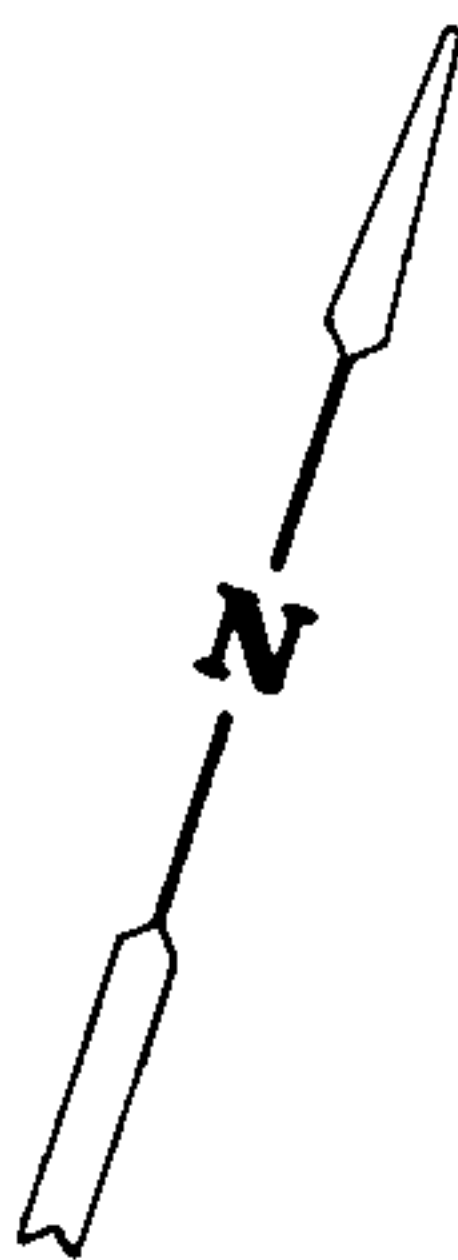


KETTLE MORAIN STATE FOREST

KETTLE MORAIN STATE FOREST



DEPARTMENT OF NATURAL RESOURCES BENCH MARK
 1" Orange painted steel pipe on north side of public access
 on south side of lake, 20' from water's edge.
 Assumed Elevation 100.00'
 Water Elevation 97.80'

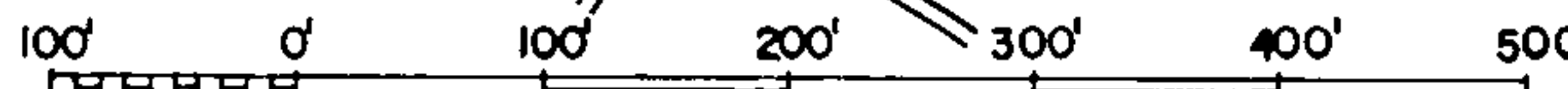
| SPECIES OF FISH | | |
|-----------------|----------|------|
| | Abundant | Rare |
| Muskie | | |
| N. Pike | | X |
| Walleye | | |
| L.M. Bass | X | |
| S.M. Bass | | |
| Panfish | X | |
| Trout | | |

EQUIPMENT RECORDING SONAR MAPPED APRIL 1968
 MO. YR.

WATER ELEV. 97.80'

- TOPOGRAPHIC SYMBOLS
- ⊙ Brush
 - ⊙ Partly wooded
 - ⊙ Wooded
 - ⊙ Cleared
 - ⊙ Pastured
 - ⊙ Agricultural
 - B.M. Bench Mark
 - Dwelling
 - ⊙ Resort
 - ||||| Steep slope
 - - - Indefinite shoreline
 - Marsh
 - Spring
 - Intermittent stream
 - Permanent inlet
 - Permanent outlet
 - Dam

- LAKE BOTTOM SYMBOLS
- P. Peat
 - Mk. Muck
 - C. Clay
 - M. Marl
 - Sd. Sand
 - St. Silt
 - Gr. Gravel
 - R. Rubble
 - Br. Bedrock
 - T. Submergent vegetation
 - ⊥ Emergent vegetation
 - ⊥ Floating vegetation
 - Stumps & Snags



Access Access with Parking Boat Livery
 Field work by: G. Werdin, L. Rice Drawn by: R. Ripp

AREA 27.21 ACRES
 UNDER 3 FT. 13.4 %
 OVER 20 FT. 11.25 %
 VOLUME 3115 ACRE FT.
 TOTAL ALK. 152 P.P.M.
 SHORELINE 1.1 MILES
 MAX. DEPTH 25 FEET

Source: Wisconsin Department of Natural Resources 608-266-2621
Seven Lake – Sheboygan County, Wisconsin DNR Lake Map
Date – Apr 1968 - Historical Lake Map - Not for Navigation
A Public Document - Please Identify the Source when using it.