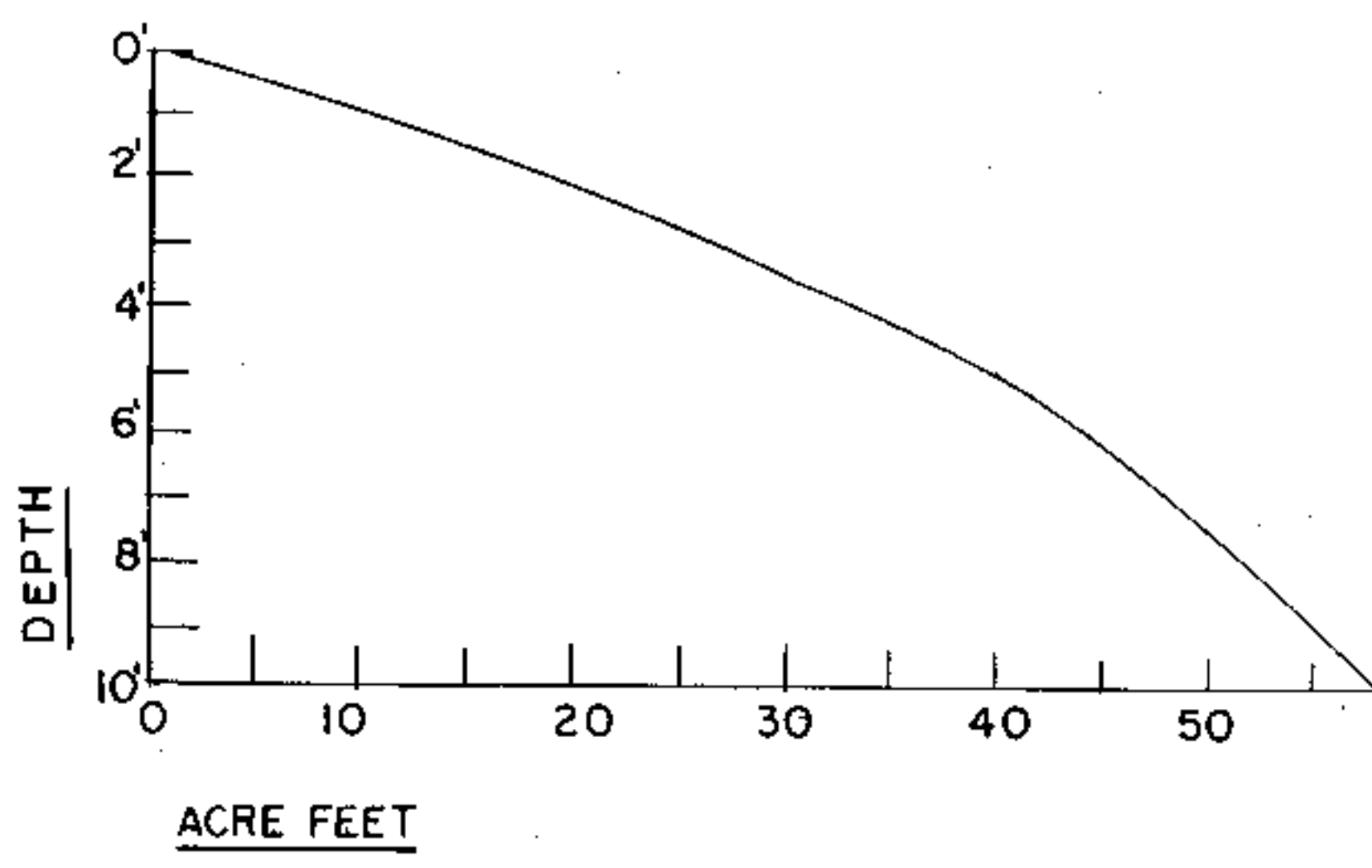
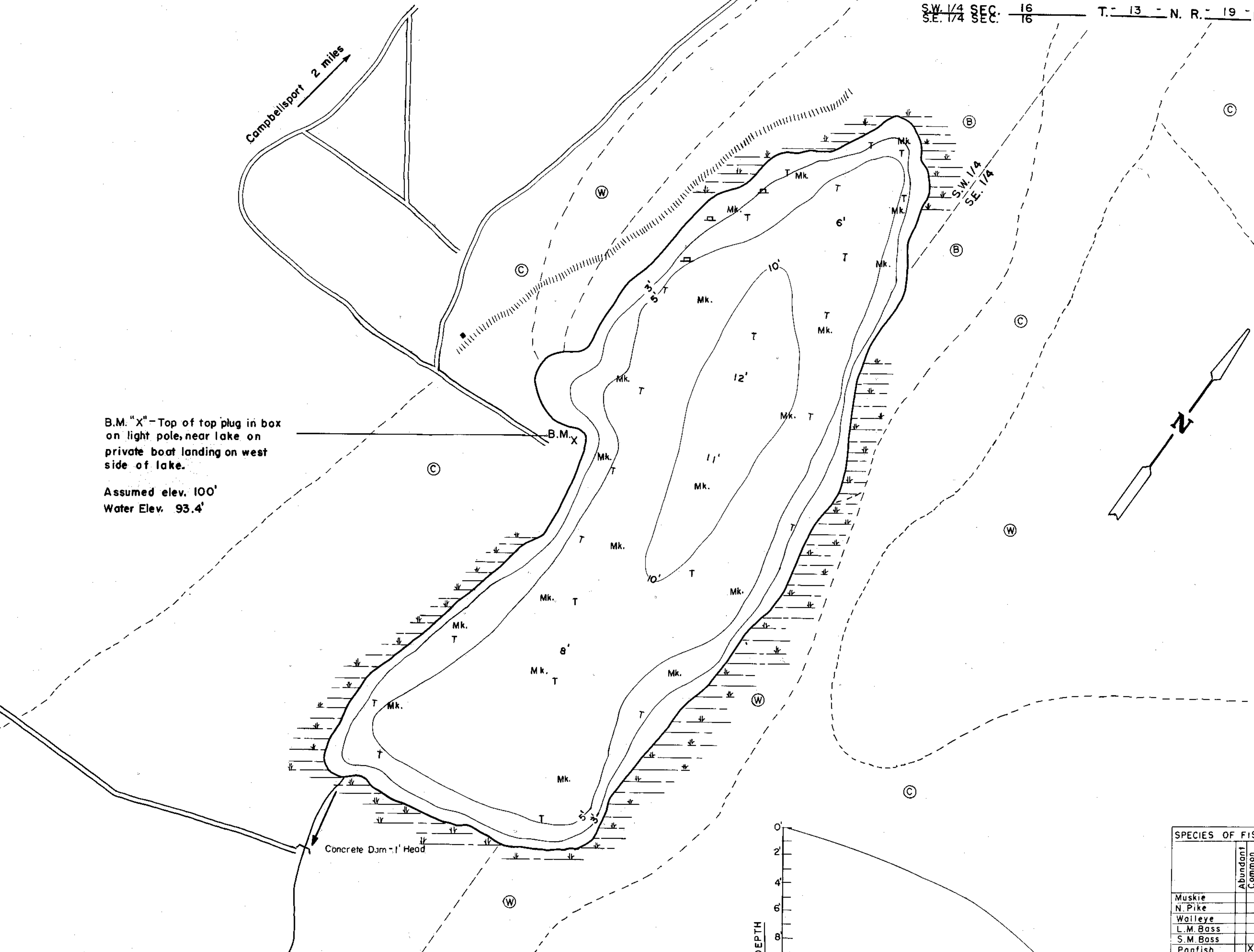
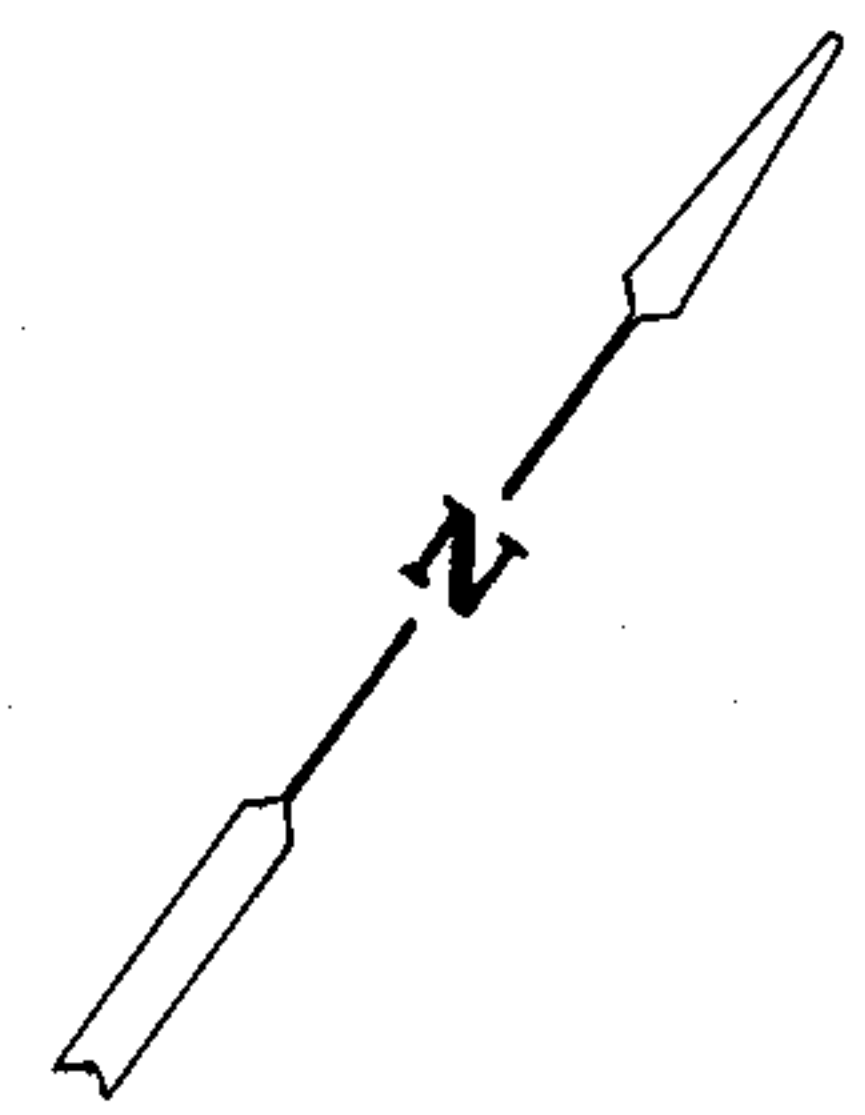


Campbellsport 2 miles

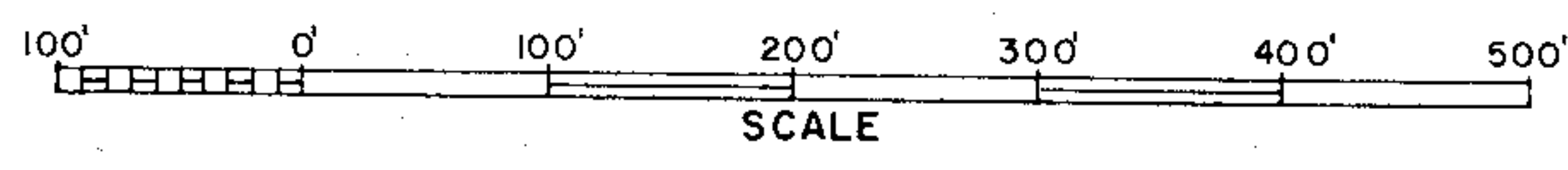
B.M. "X" - Top of top plug in box on light pole, near lake on private boat landing on west side of lake.
 Assumed elev. 100'
 Water Elev. 93.4'



EQUIPMENT SONAR MAPPED APRIL 1966
 MO. YR.

- TOPOGRAPHIC SYMBOLS
- (B) Brush
 - (PW) Partially wooded
 - (W) Wooded
 - (C) Cleared
 - (P) Pastured
 - (A) Agricultural
 - B.M. Bench Mark
 - Dwelling
 - Resort
 - (|||||) Steep slope
 - - - Indefinite shoreline
 - Marsh
 - Spring
 - Intermittent stream
 - Permanent inlet
 - Permanent outlet
 - Dam

- LAKE BOTTOM SYMBOLS
- P. Peat
 - Mk. Muck
 - C. Clay
 - M. Marl
 - Sd. Sand
 - St. Silt
 - Gr. Gravel
 - R. Rubble
 - Br. Bedrock
 - T Submergent vegetation
 - Emergent vegetation
 - Floating vegetation
 - Stumps & Snags



Access Access with Parking Boat Livery
 Field work by: H. Schmude T. Corbett Drawn by: D. Laiho

SPECIES OF FISH		
	Abundant	Rare
Muskie		
N. Pike		
Walleye		
L.M. Bass		
S.M. Bass		
Panfish	X	
Trout		

AREA 9.31 ACRES
 UNDER 3FT. 14.7 %
 OVER 20FT. 0.0 %
 VOLUME 59.09 ACRE FT.
 TOTAL ALK. 240 P.P.M.
 SHORELINE 0.583 MILES
 MAX. DEPTH 12 FEET

Source: Wisconsin Department of Natural Resources 608-266-2621
Dickman Lake – Fond du Lac County, Wisconsin DNR Lake Map
Date – Apr 1966 - Historical Lake Map - Not for Navigation
A Public Document - Please Identify the Source when using it.