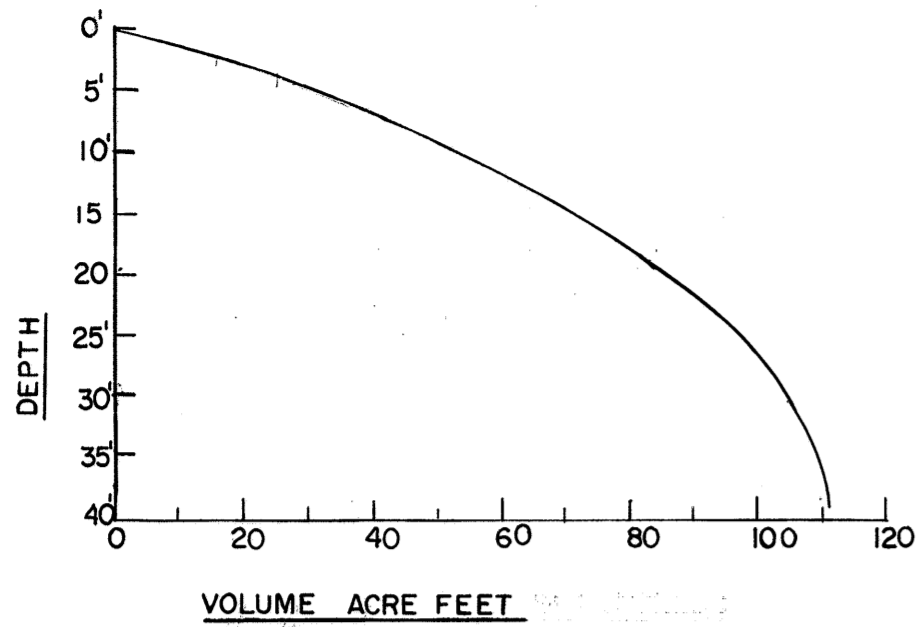
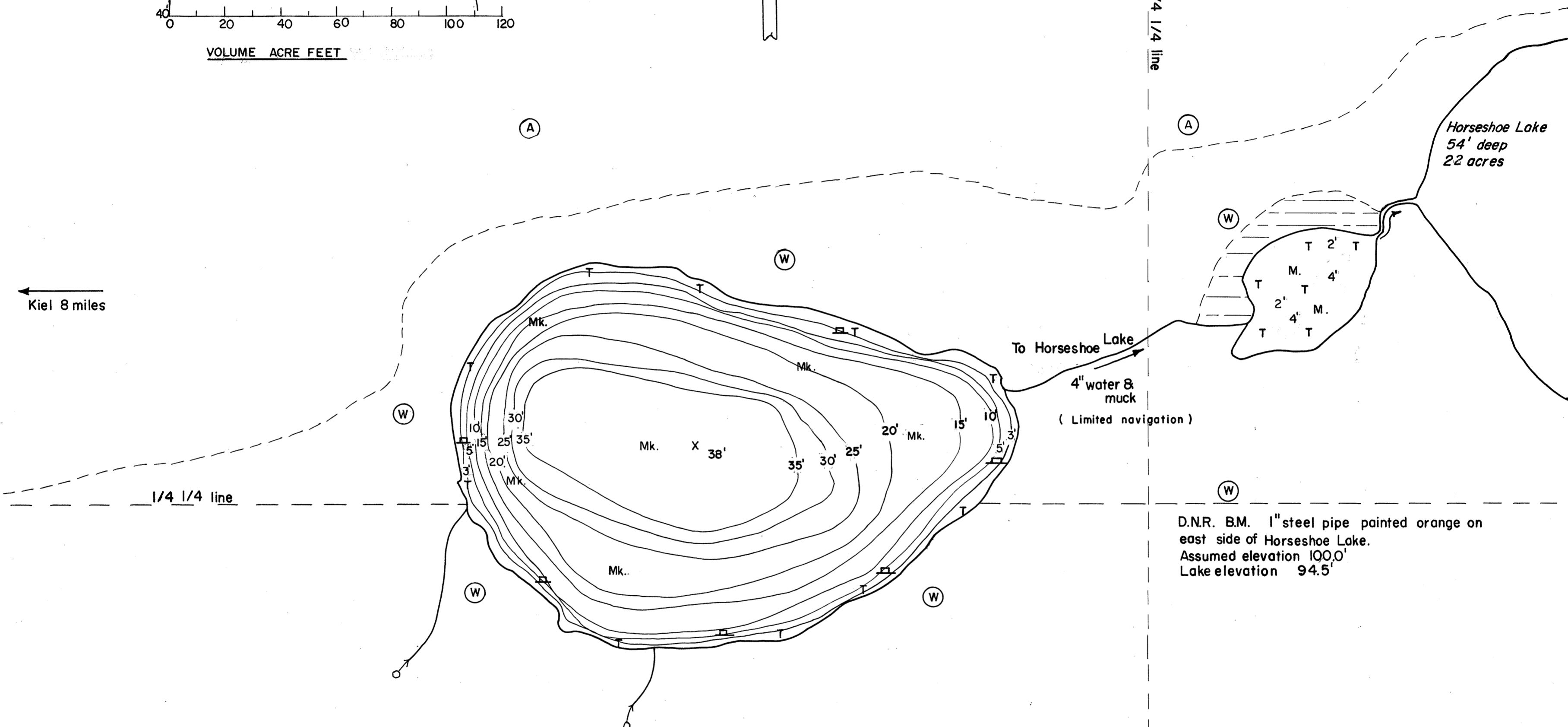


LAKE SURVEY MAP

WEST LAKE
MANITOWOC COUNTY
NW 1/4 SEC. 20 T. 17 N. R. 22 E.



Kiel 8 miles



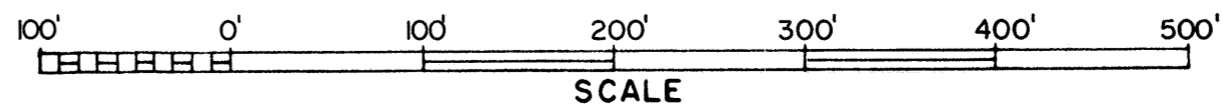
D.N.R. B.M. 1" steel pipe painted orange on east side of Horseshoe Lake. Assumed elevation 100.0'. Lake elevation 94.5'

EQUIPMENT RECORDING SONAR MAPPED JUNE 1967
MO. YR.

- TOPOGRAPHIC SYMBOLS
- (B) Brush
 - (PW) Partially wooded
 - (W) Wooded
 - (C) Cleared
 - (P) Pastured
 - (A) Agricultural
 - B.M. Bench Mark
 - Dwelling
 - Resort

WATER ELEV. 945'

- LAKE BOTTOM SYMBOLS
- P. Peat
 - Mk. Muck
 - C. Clay
 - M. Marl
 - Sd. Sand
 - St. Silt
 - Gr. Gravel
 - R. Rubble
 - Br. Bedrock
 - T Submergent vegetation
 - ↓ Emergent vegetation
 - ≡ Floating vegetation
 - ⊗ Stumps & Snags



- ◇ Access
 - ◀ Access with Parking
 - ◆ Boat Livery
- Field work by: G. Werdin, L. Rice Drawn by: D. Laiho

SPECIES OF FISH		
	Abundant	Rare
Muskie		
N. Pike	X	
Walleye		
L. M. Bass	X	
S. M. Bass		
Panfish	X	
Trout		

AREA 5.29 ACRES
UNDER 3FT. 7.6 %
OVER 20FT. 54.6 %
VOLUME 111.31 ACRE FT.
TOTAL ALK. 250 P.P.M.
SHORELINE .35 MILES
MAX. DEPTH 38 FEET

Source: Wisconsin Department of Natural Resources 608-266-2621
West Lake – Manitowoc County, Wisconsin DNR Lake Map
Date – Jun 1967 - Historical Lake Map - Not for Navigation
A Public Document - Please Identify the Source when using it.