

LAKE SURVEY MAP

ROUND LAKE  
CALUMET COUNTY  
SEC. 136 T. 19.20 N. R. 20 E.

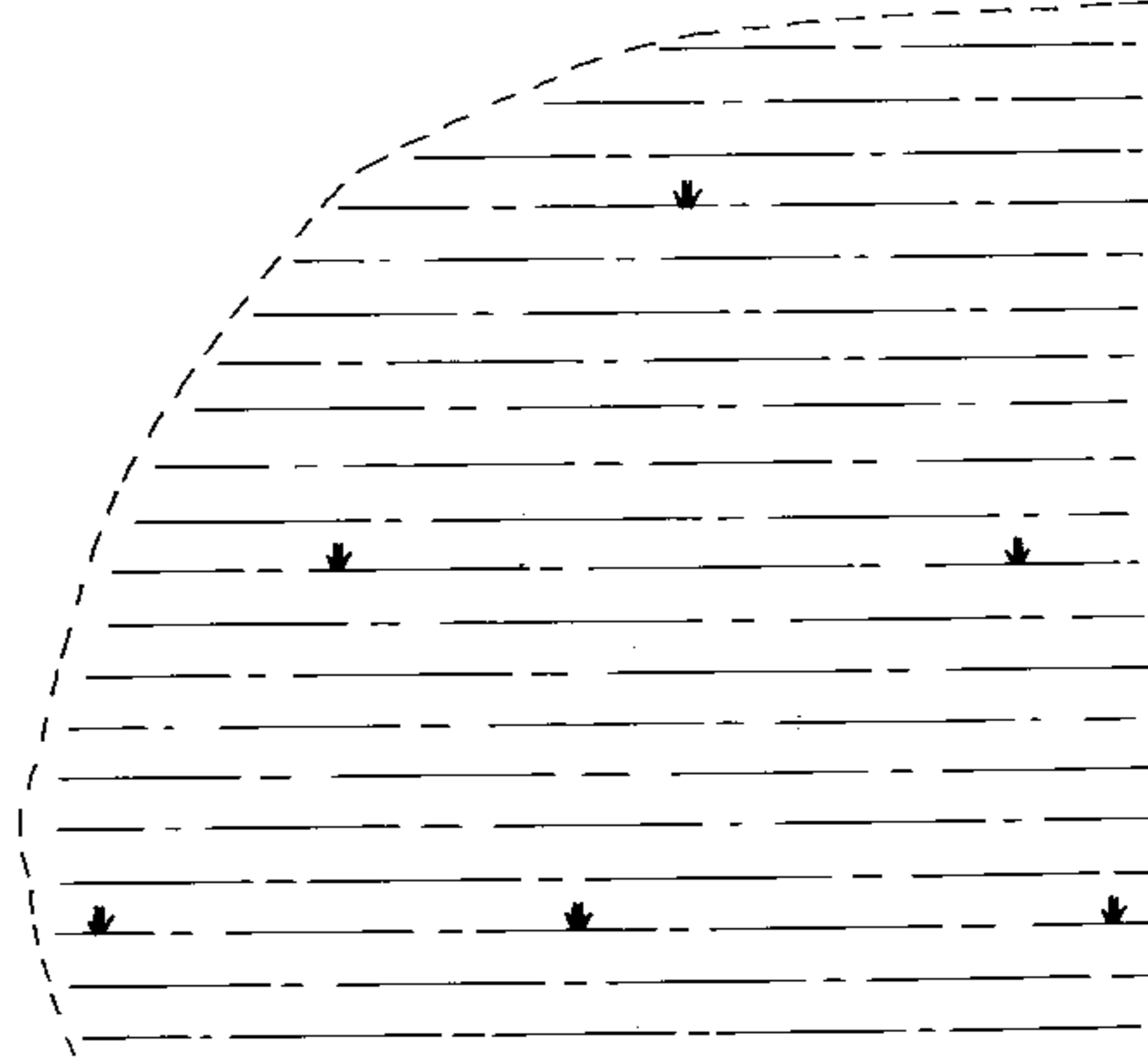
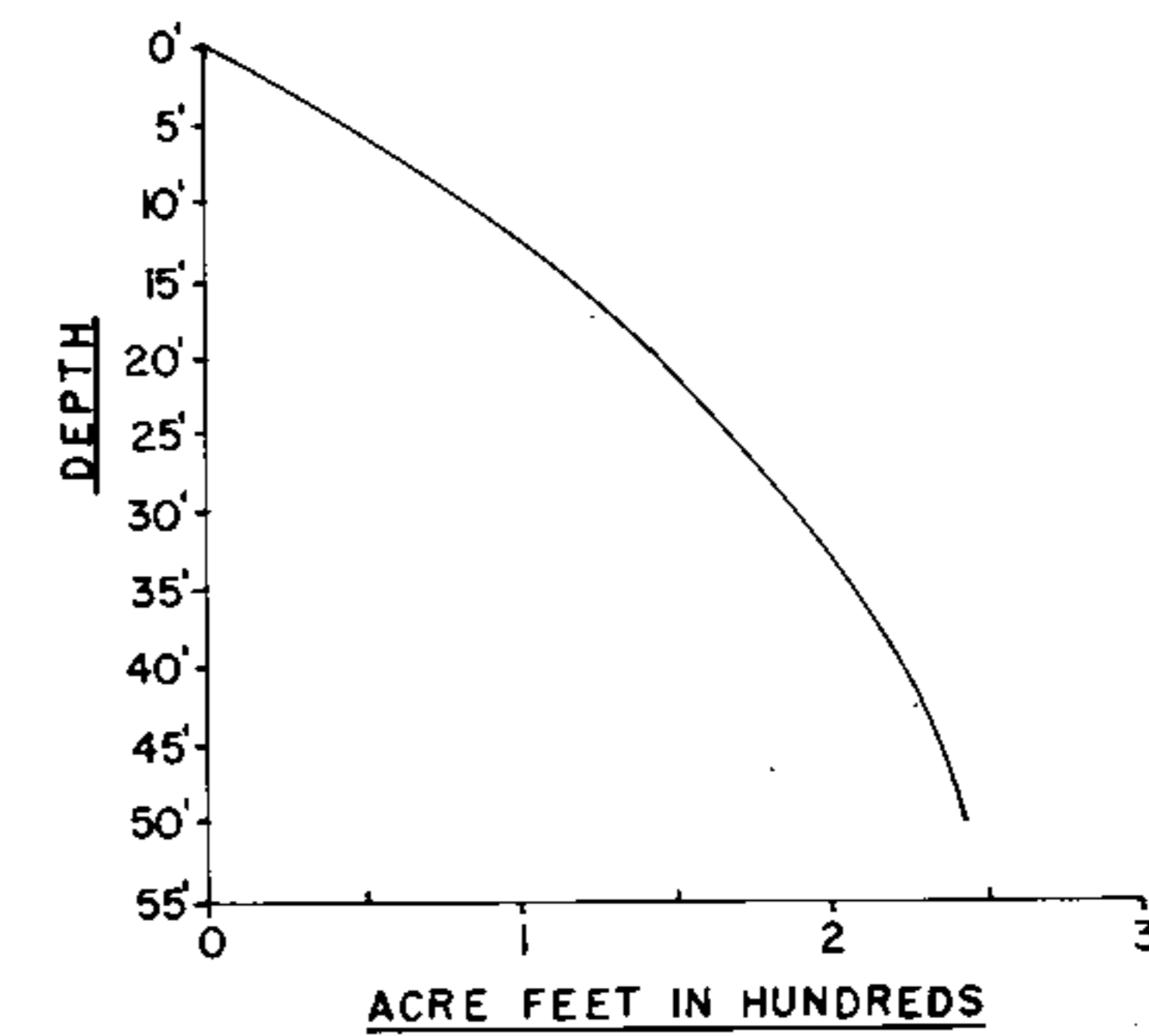
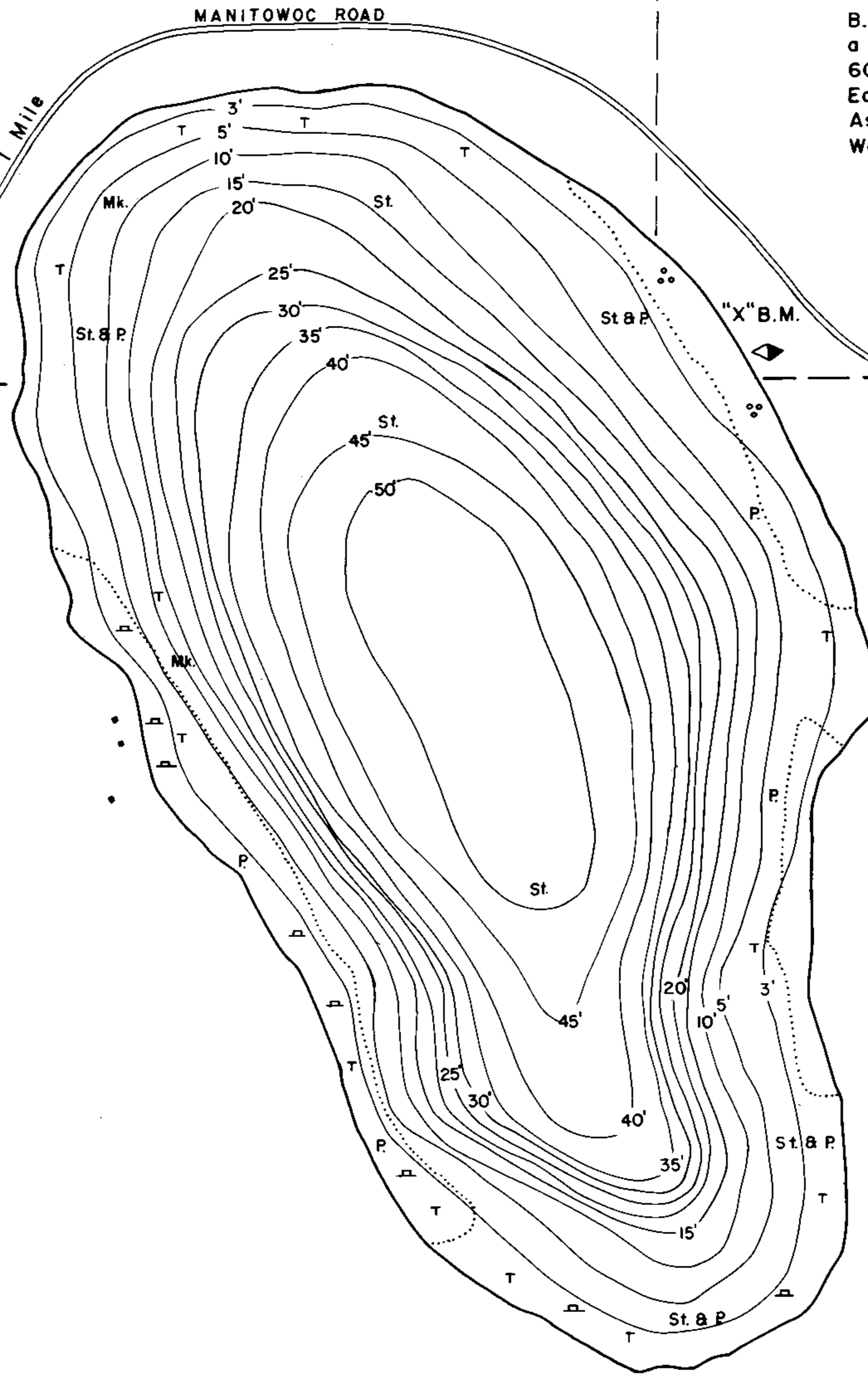


B.M. "X" 1788 is a railroad spike set in a power pole 1' above ground and located 60' North of access at edge of lake on East side of lake.  
Assumed Elevation = 100.00'  
Water Level = 95.2'

S.W. 1/4 of S.E. 1/4 of Sec. 36  
N.W. 1/4 of N.E. 1/4 of Sec. 1

T-20-N  
T-19-N

S.E. 1/4 of S.E. 1/4 of Sec. 36  
N.E. 1/4 of N.E. 1/4 of Sec. 1



EQUIPMENT RECORDING SONAR MAPPED JUNE 1974

TOPOGRAPHIC SYMBOLS		MONTH	YEAR	LAKE BOTTOM SYMBOLS	
(B) Brush	Steep slope	P.	1974	B	Boulders
(PW) Partially wooded	Indefinite shoreline	Mk.		Stumps & Snags	
(W) Wooded	Marsh	C.		Rock danger to navigation	
(C) Cleared	Spring	M.		T	Submergent vegetation
(P) Pastured	Intermittent stream	Sd.		Emergent vegetation	
(A) Agricultural	Permanent inlet	St.		Floating vegetation	
B.M. Bench Mark	Permanent outlet	Gr.		Brush shelters	
Dwelling	Dam	R.			
Resort	D.N.R. State owned land	Br.			
Comp					

100' 0' 100' 200' 300' 400'  
SCALE  
Access Access with Parking Boat Livery  
Drawn by: G. Thuesen  
Field work by: A. Boese, R. Thrun

SPECIES OF FISH	Abundance	
	Abundant	Common
Muskie		
N. Pike		
Walleye		
L. M. Bass	X	
S. M. Bass		
Panfish	X	
Trout	X	

WATER AREA 11.07 ACRES  
UNDER 3 FT. 14 %  
OVER 20 FT. 46.52 %  
MAX. DEPTH 50 FEET.  
TOTAL ALK. 130 P.P.M.  
VOLUME 242.05 ACRE FT.  
MAIN SHORELINE 0.53 MI.  
ISLAND SHORELINE 0 MI.

Source: Wisconsin Department of Natural Resources 608-266-2621  
Round Lake – Calumet County, Wisconsin DNR Lake Map  
Date – Jun 1974 - Historical Lake Map - Not for Navigation  
A Public Document - Please Identify the Source when using it.