

Sections 26, 27, 34 and 35
 Township 15 N Range 7 E
 JACKSON TOWNSHIP
 ADAMS COUNTY

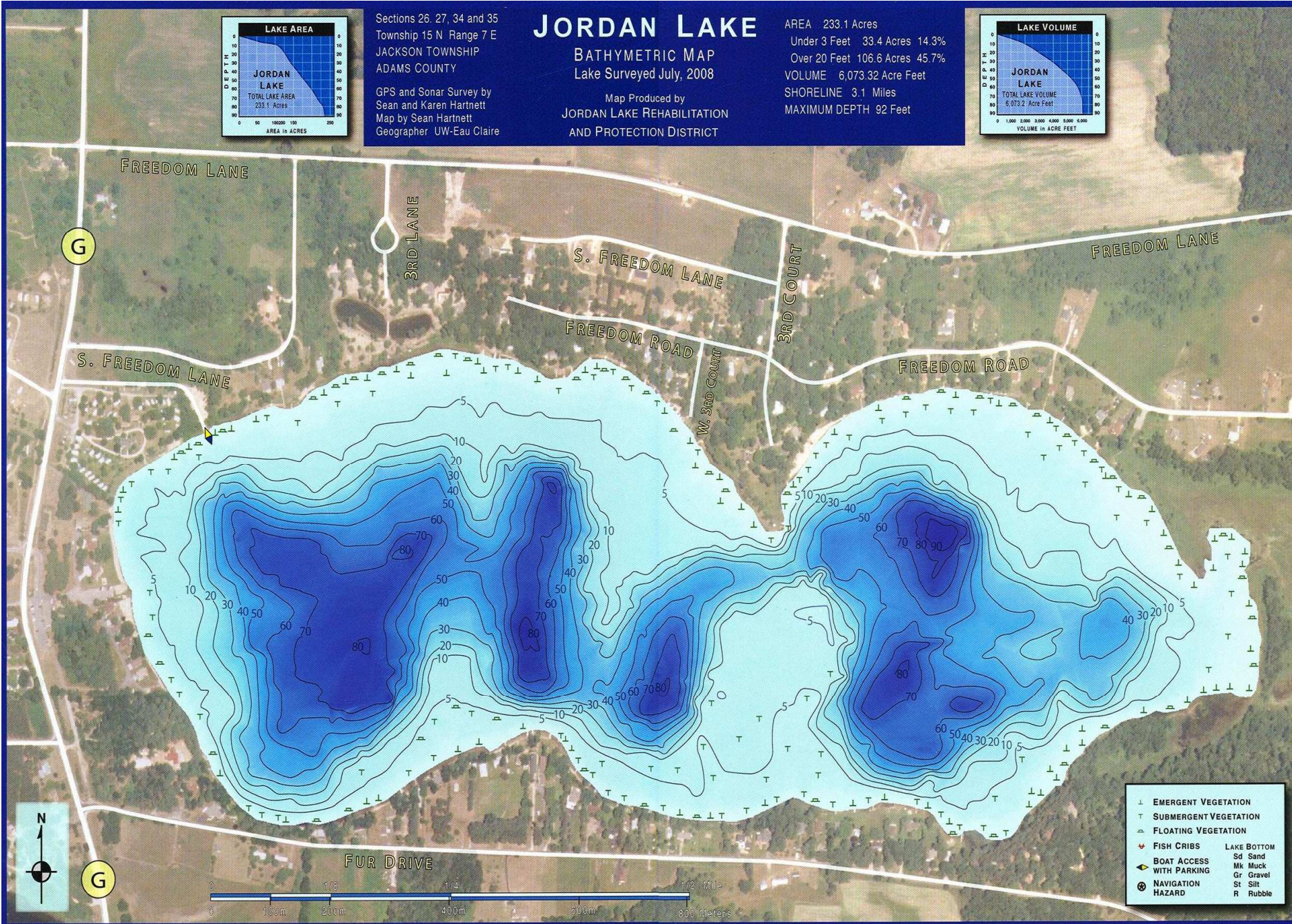
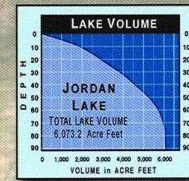
GPS and Sonar Survey by
 Sean and Karen Hartnett
 Map by Sean Hartnett
 Geographer UW-Eau Claire

JORDAN LAKE

BATHYMETRIC MAP
 Lake Surveyed July, 2008

Map Produced by
 JORDAN LAKE REHABILITATION
 AND PROTECTION DISTRICT

AREA 233.1 Acres
 Under 3 Feet 33.4 Acres 14.3%
 Over 20 Feet 106.6 Acres 45.7%
 VOLUME 6,073.32 Acre Feet
 SHORELINE 3.1 Miles
 MAXIMUM DEPTH 92 Feet



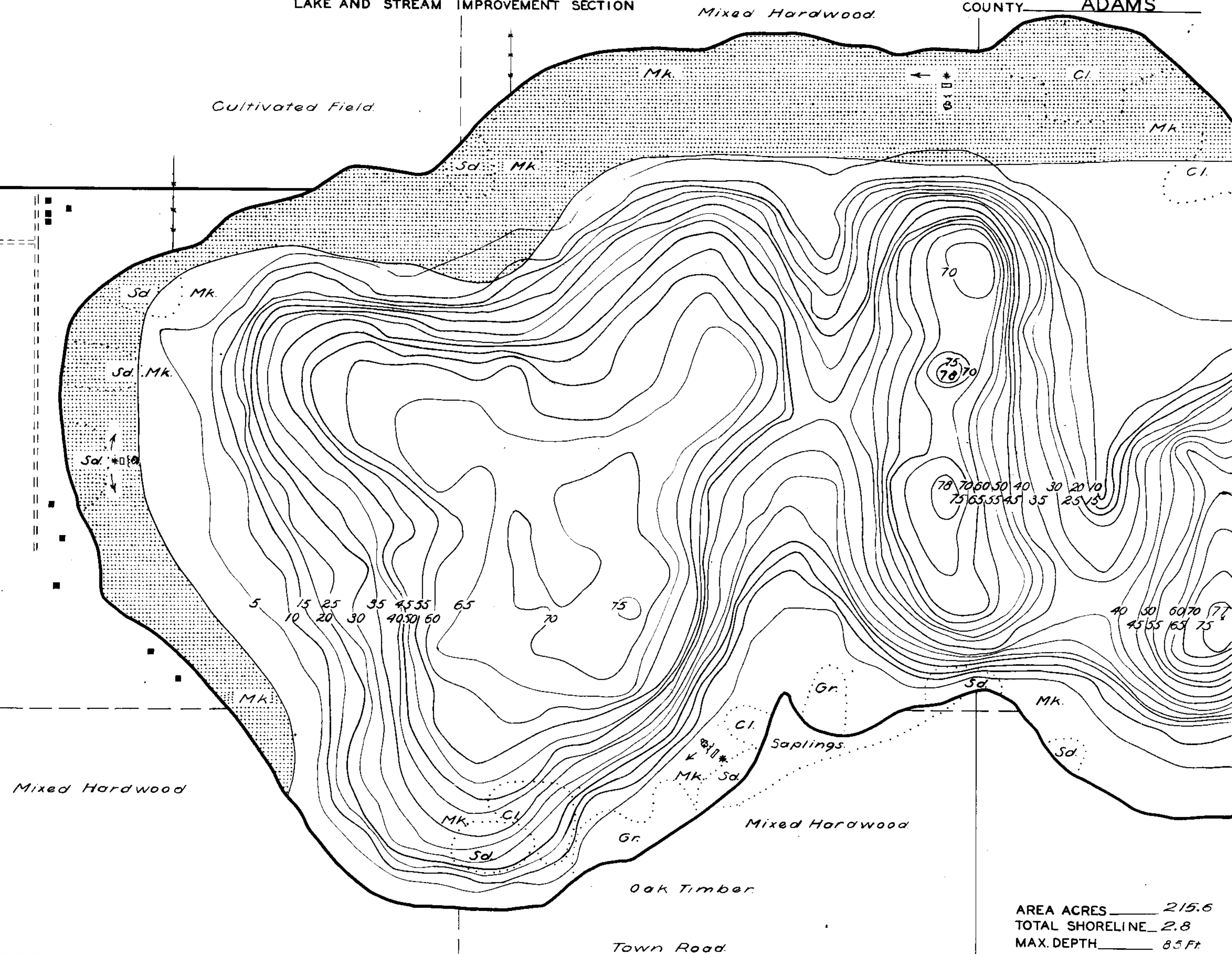
G



- | | | | |
|---|--------------------------|-------------|--------|
| ⊥ | EMERGENT VEGETATION | | |
| T | SUBMERGENT VEGETATION | | |
| △ | FLOATING VEGETATION | | |
| ⊕ | FISH CRIBS | LAKE BOTTOM | |
| ⚓ | BOAT ACCESS WITH PARKING | Sd | Sand |
| ⊙ | NAVIGATION HAZARD | Mk | Muck |
| | | Gr | Gravel |
| | | St | Silt |
| | | R | Rubble |

WISCONSIN CONSERVATION DEPARTMENT
BIOLOGY DIVISION
LAKE AND STREAM IMPROVEMENT SECTION

LAKE JORDON
SECTION 26-27-34-35
TOWNSHIP 14 N
RANGE 7 E
TOWN OF JACKSON
COUNTY ADAMS



DATE May 16, 1941
COMPILED BY _____
TRACED BY NLM W.P.A.
SOURCE OF INFORMATION
W.P.A. Lake Survey Project

SOUNDINGS At 100 Ft. Intervals

DATE OF MAP REVISION _____

WORK AGENCY W.P.A.

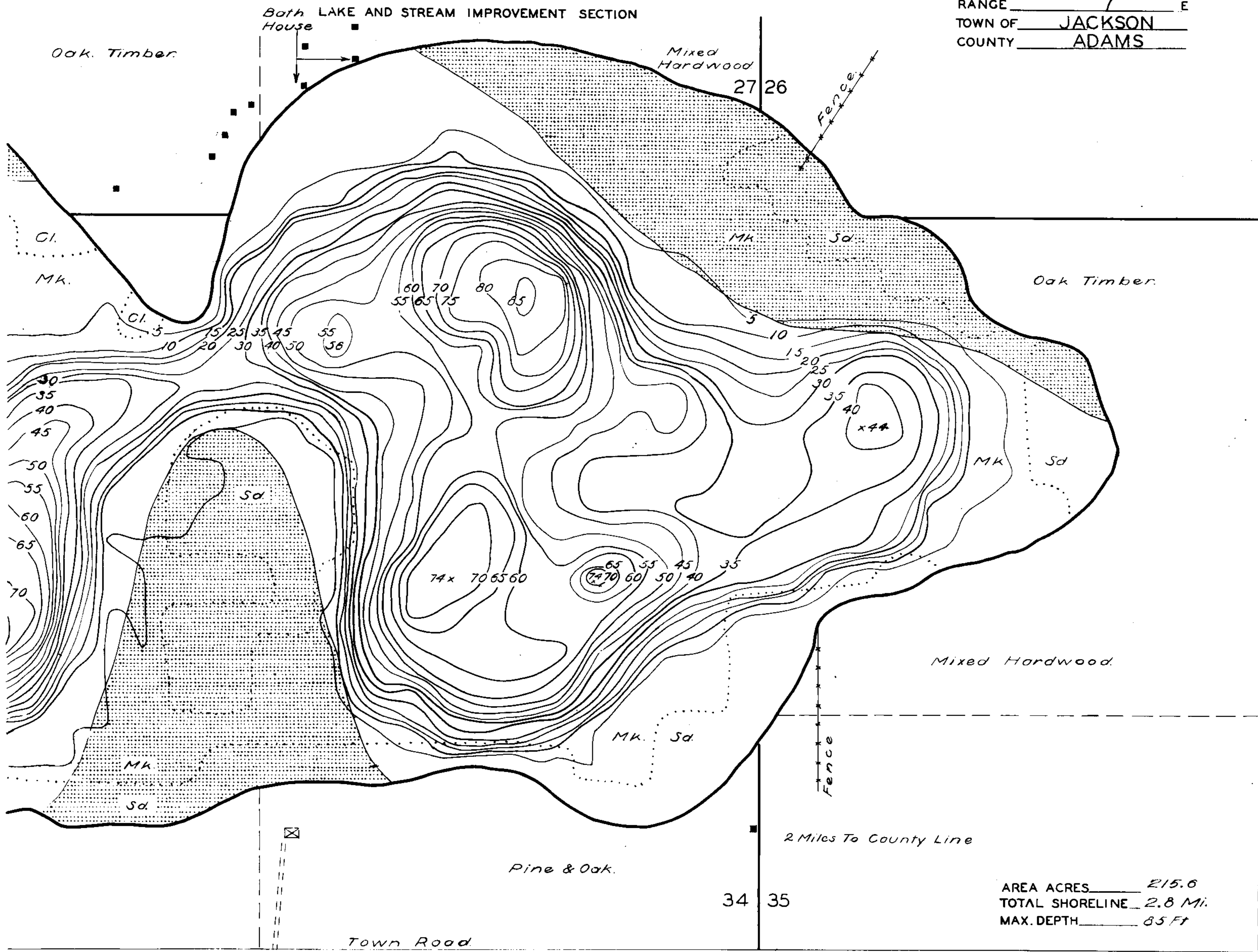
LAKE SURVEY MAP

WISCONSIN CONSERVATION DEPARTMENT
BIOLOGY DIVISION

LAKE AND STREAM IMPROVEMENT SECTION

LAKE JORDON
SECTION 26-27-34-35
TOWNSHIP 14 N
RANGE 7 E
TOWN OF JACKSON
COUNTY ADAMS

FORM FI-117



AREA ACRES 215.6
TOTAL SHORELINE 2.8 Mi.
MAX. DEPTH 85 FT

DATE May 20, 1941
COMPILED BY _____
TRACED BY NLM (WPA)
SOURCE OF INFORMATION
WPA Lake Survey Project
SOUNDINGS At 100 Ft Intervals
DATES OF MAP REVISION _____
WORK AGENCY W. P.A.

LAKE IMPROVEMENT RECORD

TYPE	DATE			
BRUSH REFUGES	<u>36</u>			
SAPLING TANGLES	<u>28</u>			
SPAWNING BOXES	<u>161</u>			
MINNOW SPAWNERS	<u>58</u>			
TOTAL	<u>302</u>			

SCALE 1 inch Equals 200 Ft.

0 100 200 300 400 500 600

LEGEND

- WEED BEDS
- ROCKY SHOALS
- SAND
- CLAY
- GRAVEL
- MUCK
- DWELLING
- ABANDONED DWELLING
- RESORT
- FARM

Lake Improvement From Arrow To Arrow

Source: Wisconsin Department of Natural Resources 608-266-2621
Jordon Lake – Adams County, Wisconsin DNR Lake Map
Date – May 1941 - Historical Lake Map - Not for Navigation
A Public Document - Please Identify the Source when using it.