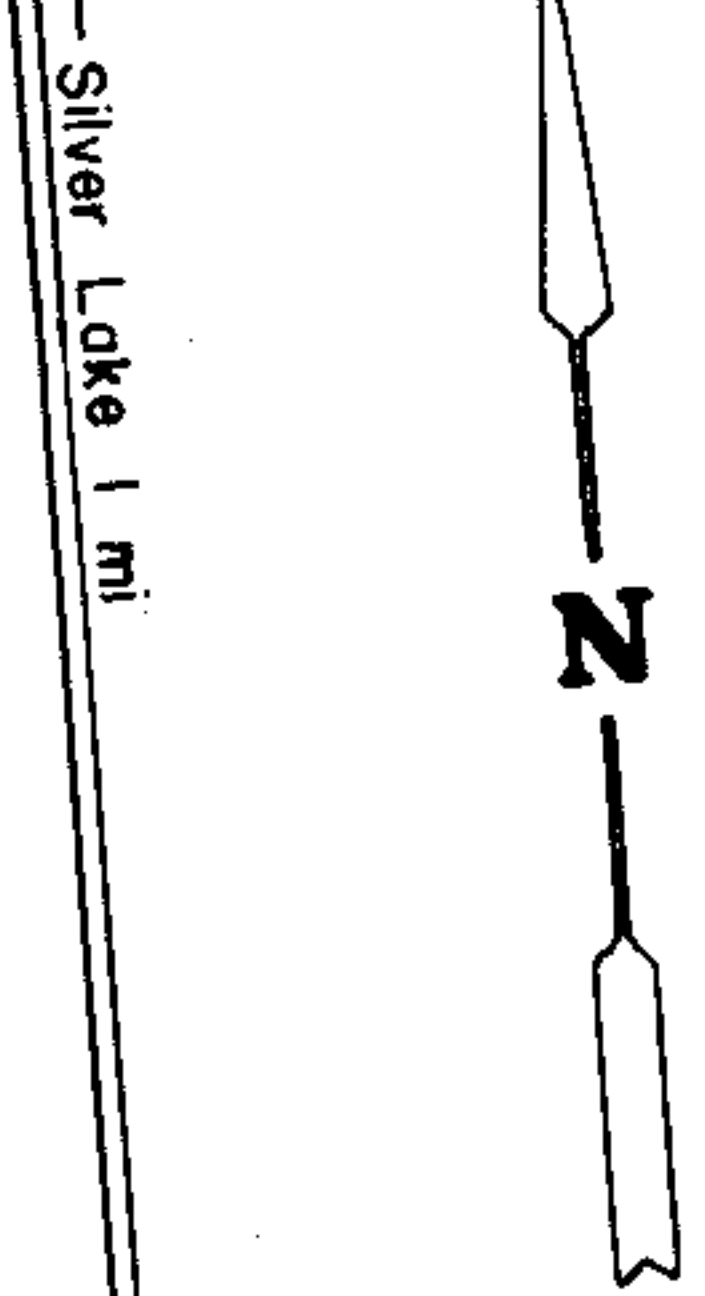
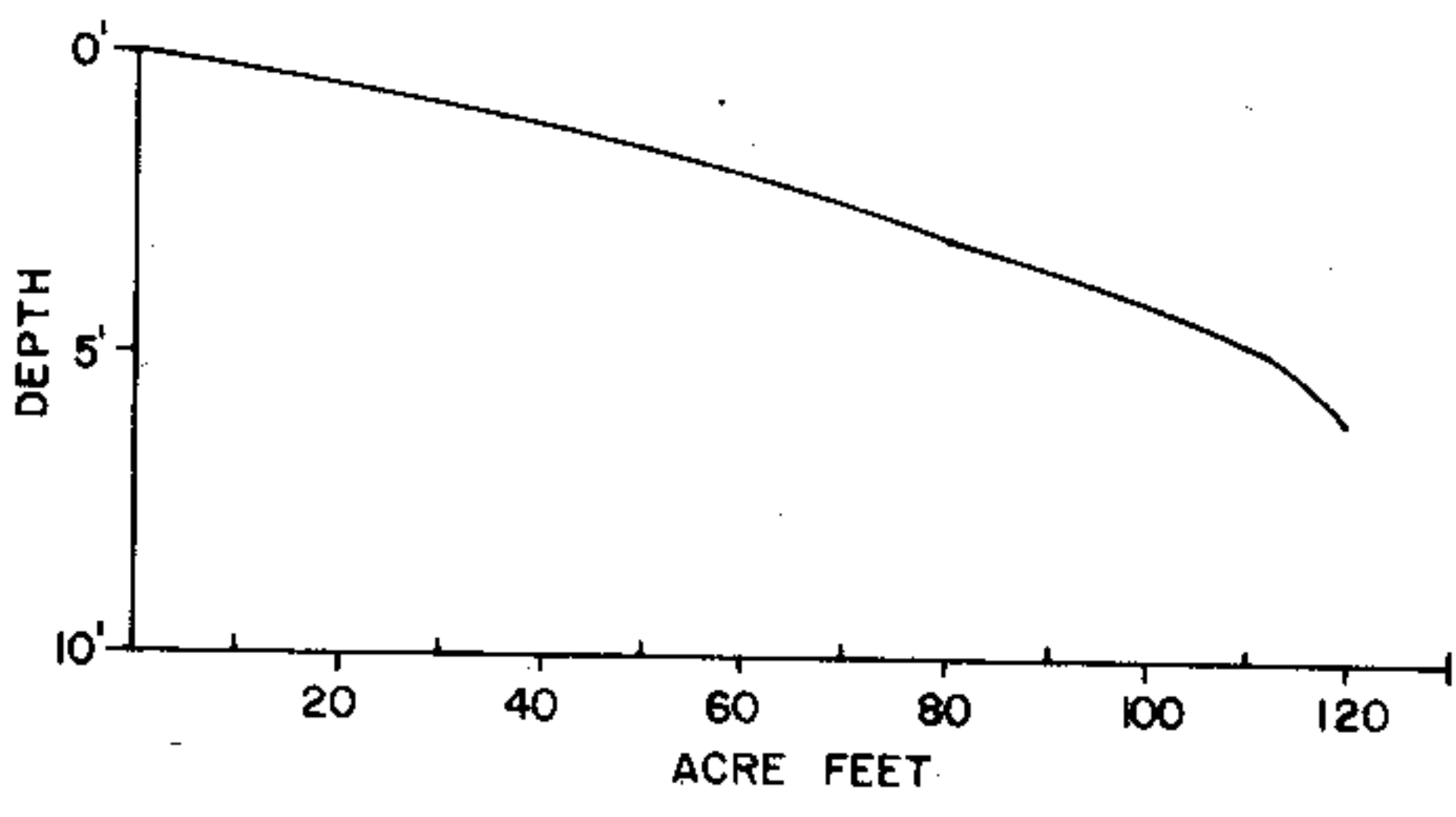


B.M. 'X' Square cut in top of stone stock tank  
 on S. side of barn on N. side of lake  
 Assumed elev. 100.0  
 Water elev. 91.0

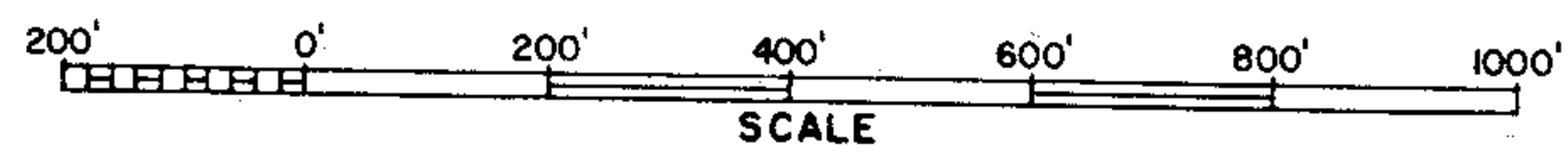


21 22  
28 27

EQUIPMENT RECORDING SONAR MAPPED MAY 1966  
 MO. YR.

- TOPOGRAPHIC SYMBOLS
- (B) Brush
  - (PW) Partially wooded
  - (W) Wooded
  - (C) Cleared
  - (P) Pastured
  - (A) Agricultural
  - B.M. Bench Mark
  - Dwelling
  - Resort
  - ||||| Steep slope
  - - - Indefinite shoreline
  - Marsh
  - Spring
  - Intermittent stream
  - Permanent inlet
  - Permanent outlet
  - Dam
- LAKE BOTTOM SYMBOLS
- P. Peat
  - Mk. Muck
  - C. Clay
  - M. Marl
  - Sd. Sand
  - St. Silt
  - Gr. Gravel
  - R. Rubble
  - Br. Bedrock
  - T Submergent vegetation
  - ↓ Emergent vegetation
  - ⊕ Floating vegetation
  - Stumps & Snags

WATER ELEV. 91.0



◇ Access      ◇ Access with Parking      ◆ Boat Livery  
 Field work by: H. Schmude, T. Corbett      Drawn by: C. Holt

SPECIES OF FISH		
	Abundant	Common
		Rate
Muskie		
N. Pike		
Walleye		
L. M. Bass		
S. M. Bass		
Panfish	X	
Trout		

AREA 30.6 ACRES  
 UNDER 3FT. 23.4 %  
 OVER 20FT. 0 %  
 VOLUME 120.1 ACRE FT.  
 TOTAL ALK. 25 P.P.M.  
 SHORELINE .97 MILES  
 MAX. DEPTH 6 FEET

Source: Wisconsin Department of Natural Resources 608-266-2621  
Gurholt Lake – Waupaca County, Wisconsin DNR Lake Map  
Date – May 1966 - Historical Lake Map - Not for Navigation  
A Public Document - Please Identify the Source when using it.