

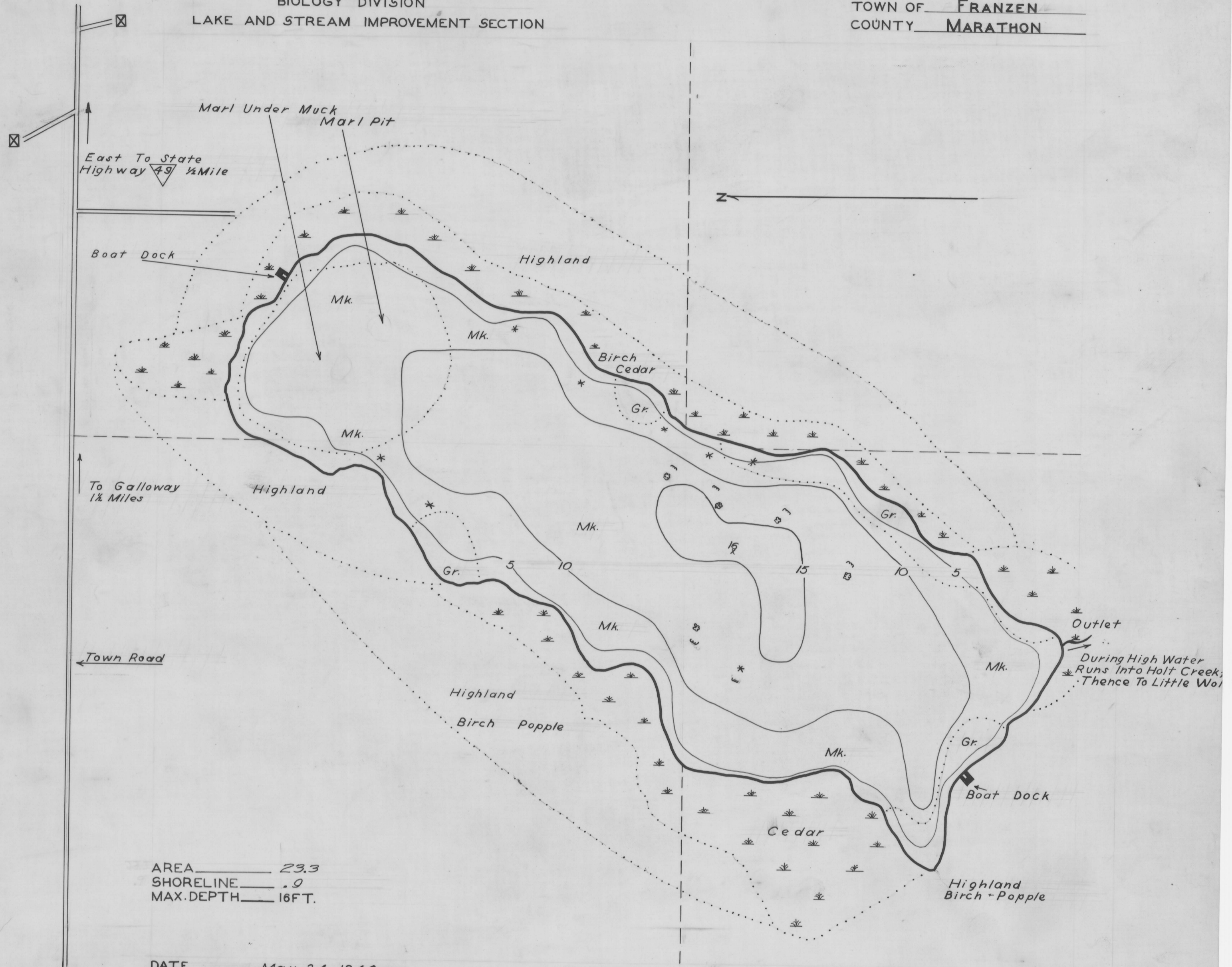
LAKE SURVEY MAP

Moss

LAKE **Moss**
 SECTION 34
 TOWNSHIP 26 N
 RANGE 10 E
 TOWN OF FRANZEN
 COUNTY MARATHON

FORM FH17

WISCONSIN CONSERVATION DEPARTMENT
 BIOLOGY DIVISION
 LAKE AND STREAM IMPROVEMENT SECTION



AREA 23.3
 SHORELINE .9
 MAX. DEPTH 16 FT.

DATE May 24, 1940
 COMPILED BY
 TRACED BY R.C.H.
 SOURCE OF INFORMATION W.P.A. Lake Survey Project
 SOUNDINGS At 100 Ft. Intervals
 DATES OF MAP REVISION
 WORK AGENCY W.P.A.

LAKE IMPROVEMENT RECORD

TYPE	DATE	3/27/40		
BRUSH REFUGES		6		
SAPLING TANGLES		30		
SPAWNING BOXES				
* MINNOW SPAWNERS		175		
TOTAL		211		

SCALE 1 inch Equal 165 Ft.

- LEGEND
- WEED BEDS
 - ROCKY SHOALS
 - Sd. SAND
 - Cl. CLAY
 - Gr. GRAVEL
 - Mk. MUCK
 - DWELLING
 - ABANDONED DWELLING
 - RESORT

CHECKED BY
 W.P.S.-C.E.K
 5-14-41

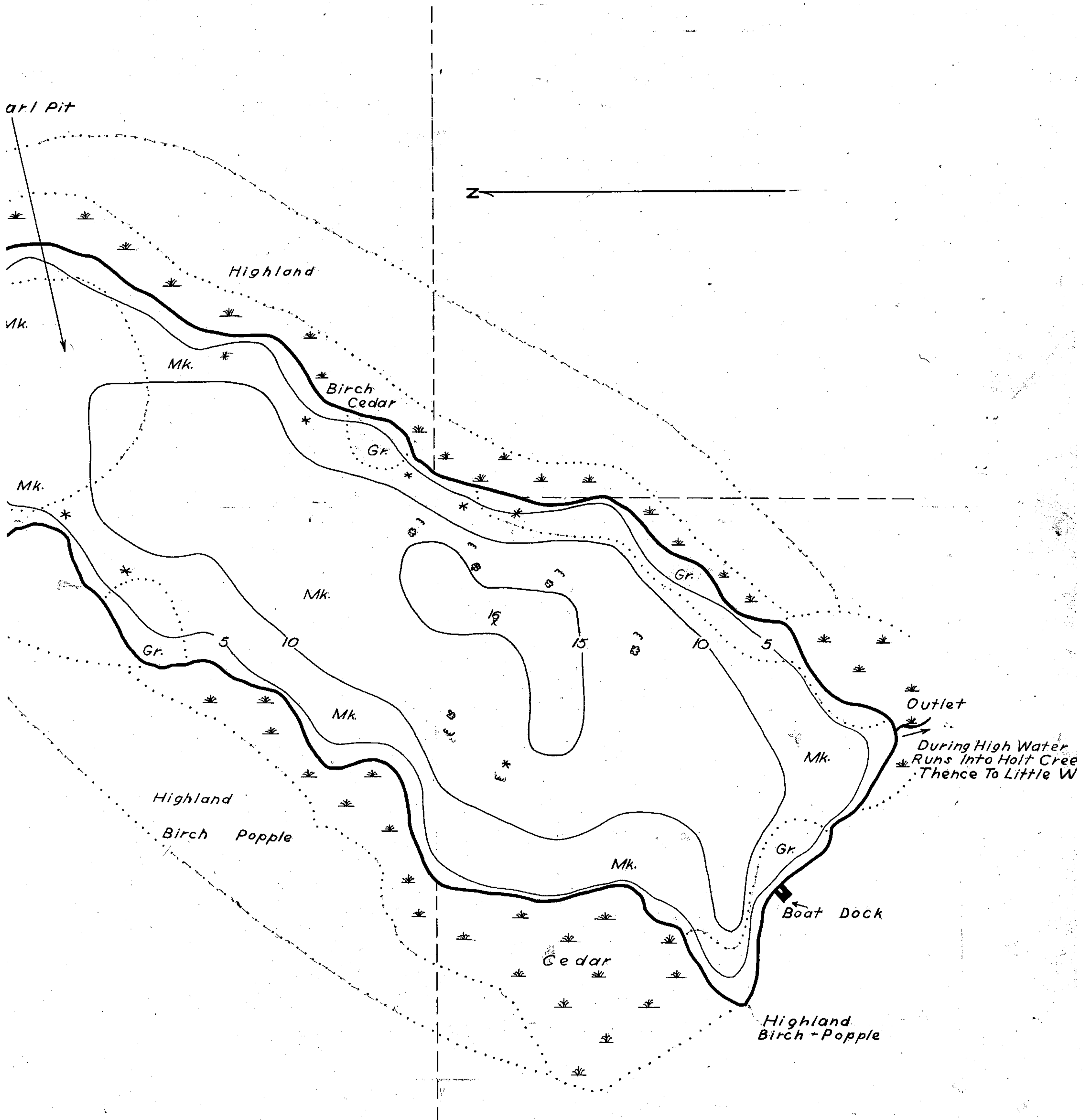
LAKE SURVEY MAP

Moss

LAKE **Moss**
 SECTION **34** *(Walsh)*
 TOWNSHIP **26** N
 RANGE **10** E
 TOWN OF **FRANZEN**
 COUNTY **MARATHON**

FORM F-117

CONSERVATION DEPARTMENT
 DIVISION
 LAKE IMPROVEMENT SECTION



DATE
 BY
 PROJECT
 INTERVALS
 ON
 I.P.A.

SCALE 1 inch Equal 165 Ft.

LAKE IMPROVEMENT RECORD	
TYPE	DATE
⊙ BRUSH REFUGES	3/27/40
ω SAPLING TANGLES	6
□ SPAWNING BOXES	30
* MINNOW SPAWNS	175
TOTAL	211

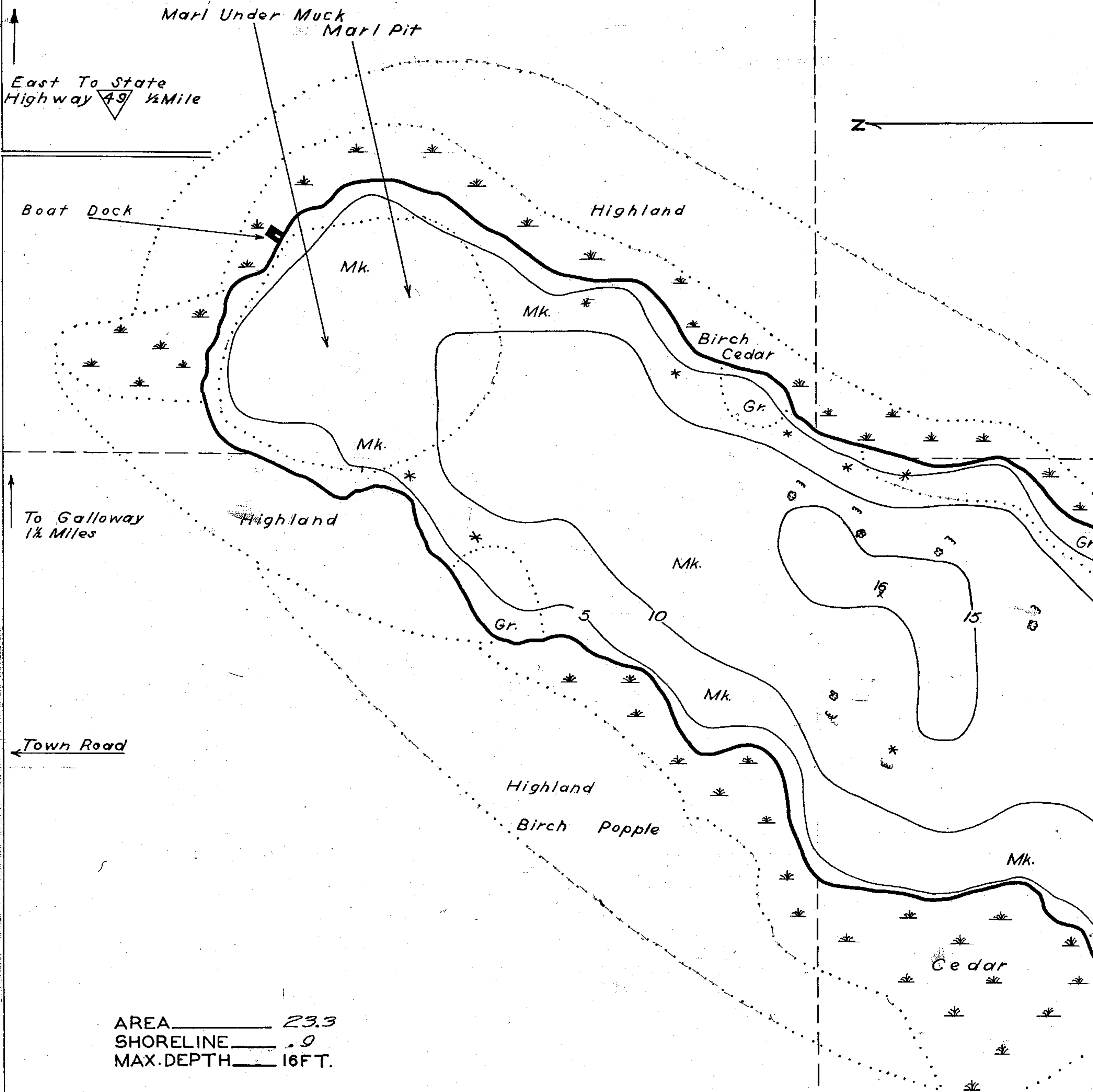
- LEGEND
- ⊙ WEED BEDS
 - ω ROCKY SHOALS
 - Sd. SAND
 - Cl. CLAY
 - Gr. GRAVEL
 - Mk. MUCK
 - DWELLING
 - ABANDONED DWELLING
 - ▣ RESORT

LAKE SURVEY MAP

M055

LAKE
SECTION
TOWNS
RANGE
TOWN
COUNT

WISCONSIN CONSERVATION DEPARTMENT
BIOLOGY DIVISION
LAKE AND STREAM IMPROVEMENT SECTION



AREA _____ 23.3
SHORELINE _____ 0
MAX. DEPTH _____ 16 FT.

DATE _____ May 24, 1940
COMPILED BY _____
TRACED BY _____ R.C.H.
SOURCE OF INFORMATION _____
W.P.A. Lake Survey Project

SOUNDINGS At 100 Ft. Intervals

DATES OF MAP REVISION _____

WORK AGENCY _____ W.P.A.

SCALE

LAKE IMPROVEMENT RECORD

TYPE	DATE	3/27/40		
BRUSH REFUGES		0		
SAPLING TANGLES		30		
SPAWNING BOXES				
* MINNOW SPAWNERS		175		
TOTAL		211		

- V
- F
- Sd.
- C.I.
- Gr.
- Mk.
- []
- []
- []

CHIEF BY
S-C.E.K
4-41

Source: Wisconsin Department of Natural Resources 608-266-2621
Moss Lake (Walsh Lake) – Marathon County, Wisconsin DNR Lake Map
Date – May 1940 - Historical Lake Map - Not for Navigation
A Public Document - Please Identify the Source when using it.