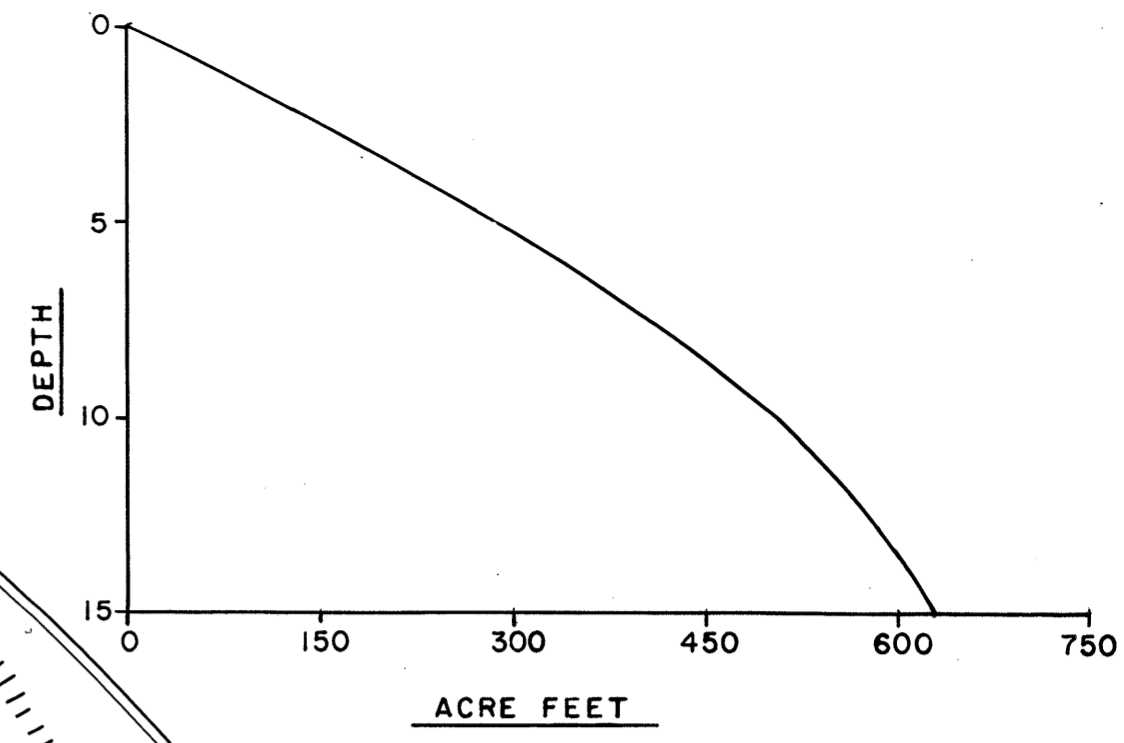
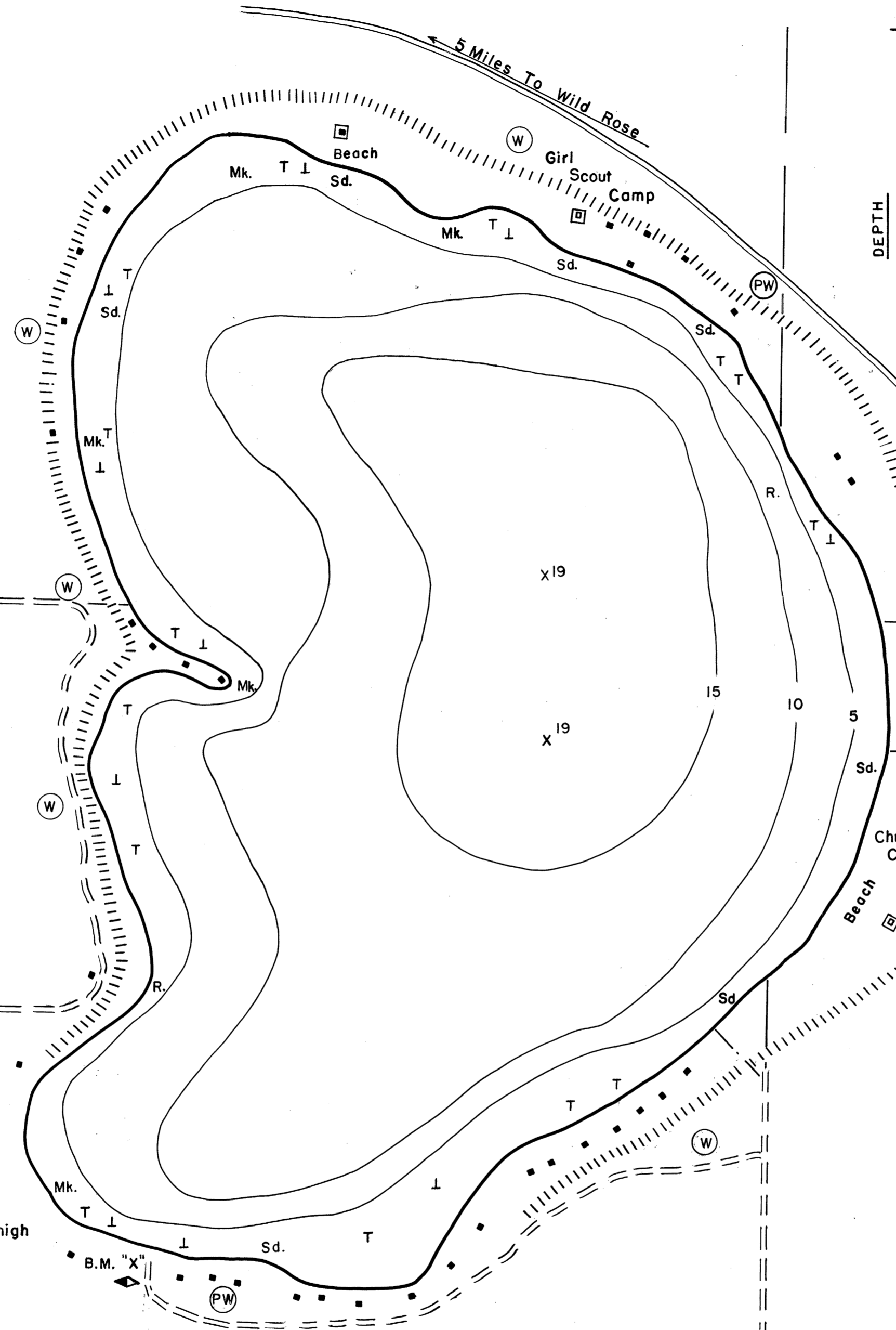


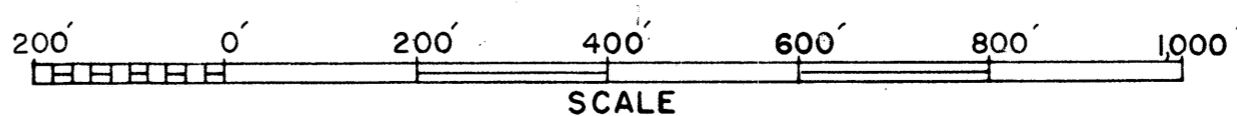
Sec. 34  
 Sec. 35



B.M. "X" Orange iron pipe at high water mark on West side of parking area.  
 Assumed Elev. 100.00  
 Water Elev. 93.00

EQUIPMENT ECHO SOUNDER MAPPED AUGUST 1964  
 MO. YR.  
 WATER ELEV. 93.00

- TOPOGRAPHIC SYMBOLS
- (B) Brush
  - (PW) Partially wooded
  - (W) Wooded
  - (C) Cleared
  - (P) Pastured
  - (A) Agricultural
  - B.M. Bench Mark
  - Dwelling
  - Resort
- LAKE BOTTOM SYMBOLS
- P. Peat
  - Mk. Muck
  - C. Clay
  - M. Marl
  - Sd. Sand
  - St. Silt
  - Gr. Gravel
  - R. Rubble
  - Br. Bedrock
  - T Submergent vegetation
  - ↓ Emergent vegetation
  - ⊕ Floating vegetation
  - ⊙ Stumps & Snags



◇ Access      ◈ Access with Parking      ◆ Boat Livery  
 Field work by: H. Schumde, E. Eckstein      Drawn by: C. Harrison

SPECIES OF FISH		
	Abundant	Rare
Muskie		
N. Pike	X	
Walleye	X	
L. M. Bass	X	
S. M. Bass		
Panfish	X	
Trout		

AREA 63.4 ACRES  
 UNDER 3FT. 11 %  
 OVER 20FT. 0 %  
 VOLUME 629.5 ACRE FT.  
 TOTAL ALK. 68 P.P.M.  
 SHORELINE 1.3 MILES  
 MAX. DEPTH 19 FEET

Source: Wisconsin Department of Natural Resources 608-266-2621  
Round Lake – Waushara County, Wisconsin DNR Lake Map  
Date – Aug 1964 - Historical Lake Map - Not for Navigation  
A Public Document - Please Identify the Source when using it.