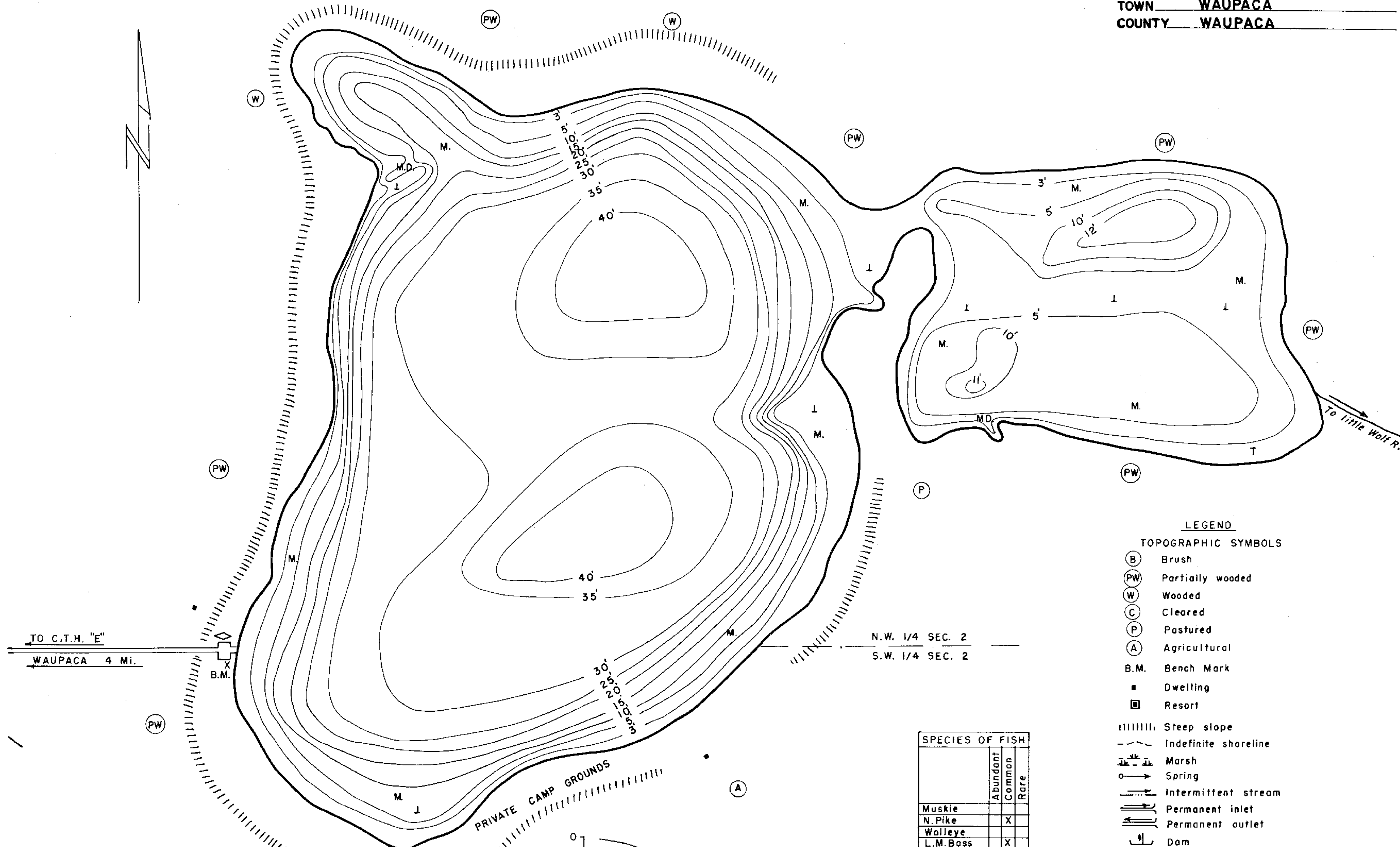


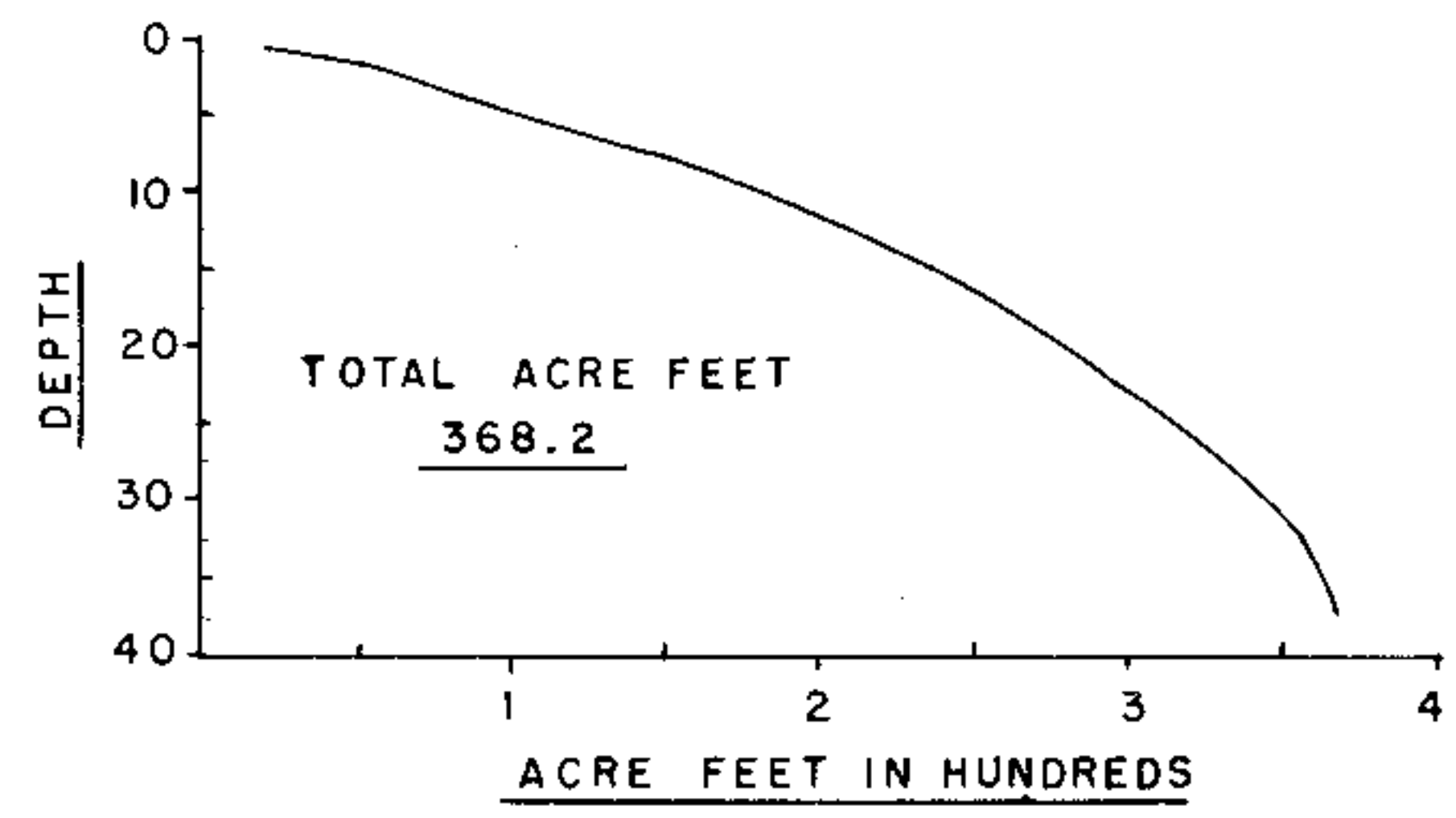
LAKE SURVEY MAP

LAKE CASEY  
 SECTIONS 2  
 TOWNSHIP T-22-N  
 RANGE R-12-E  
 TOWN WAUPACA  
 COUNTY WAUPACA



TO C.T.H. "E"  
 WAUPACA 4 Mi.  
 B.M. X

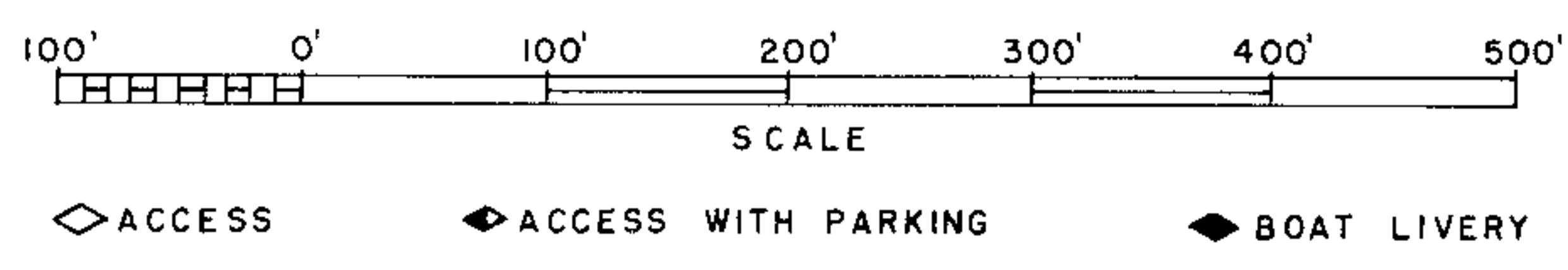
B.M. "X" TWO SPIKES IN ORANGE BLAZE  
 ON WILLOW TREE SOUTH OF ACCESS  
 ON WEST SIDE OF LAKE  
 ELEV. 100.00'  
 WATER ELEV. 96.1'



SPECIES OF FISH			
	Abundant	Common	Rare
Muskie			
N. Pike		X	
Walleye			
L.M. Bass		X	
S.M. Bass			
Panfish	X		
Trout			

- LEGEND**
- TOPOGRAPHIC SYMBOLS**
- (B) Brush
  - (PW) Partially wooded
  - (W) Wooded
  - (C) Cleared
  - (P) Pastured
  - (A) Agricultural
  - B.M. Bench Mark
  - Dwelling
  - Resort
  - ||||| Steep slope
  - - - Indefinite shoreline
  - Marsh symbols
  - Spring symbol
  - Intermittent stream symbol
  - Permanent inlet symbol
  - Permanent outlet symbol
  - Dam symbol
- LAKE BOTTOM SYMBOLS**
- P. Peat
  - Mk. Muck
  - C. Clay
  - M. Marl
  - T. Submergent vegetation
  - Emergent vegetation symbol
  - Floating vegetation symbol
  - M.D. Marl dredging
  - Gr. Gravel
  - R. Rubble
  - Br. Bedrock
  - Sd Sand

Field work by: H. Schmude  
 Drawn by: E. Eaton  
 LAKE MAPPED NOVEMBER 1963  
 SOURCE OF INFORMATION W.C.D.  
 SOUNDINGS SONAR  
 TOTAL ALK. 194 P.P.M.



AREA 19.4 ACRES  
 TOTAL SHORELINE .99 MILES  
 MAX. DEPTH 40 FEET  
 UNDER 3' 12% OVER 20' 47%

Source: Wisconsin Department of Natural Resources 608-266-2621  
Casey Lake – Waupaca County, Wisconsin DNR Lake Map  
Date – Nov 1963 - Historical Lake Map - Not for Navigation  
A Public Document - Please Identify the Source when using it.