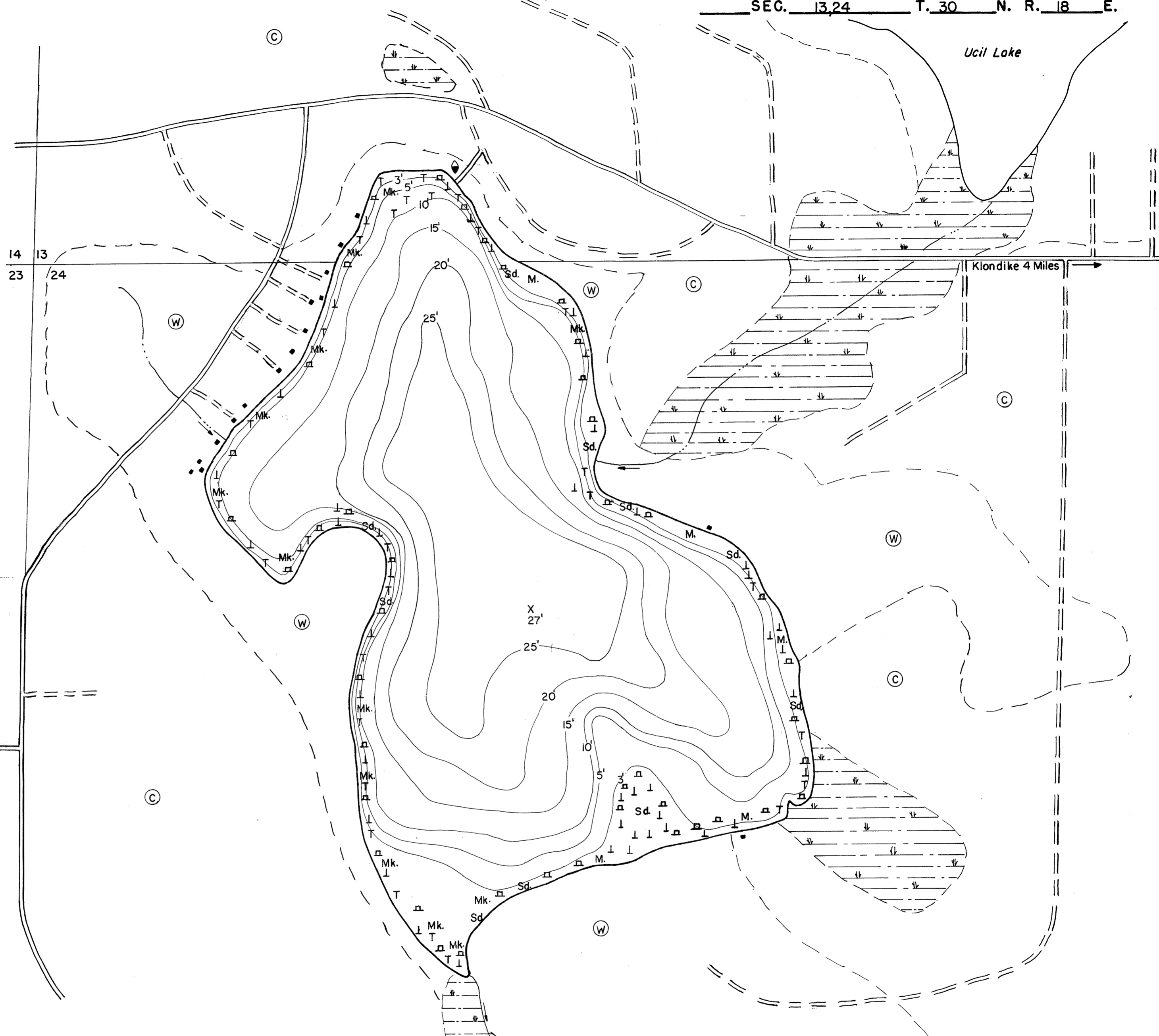
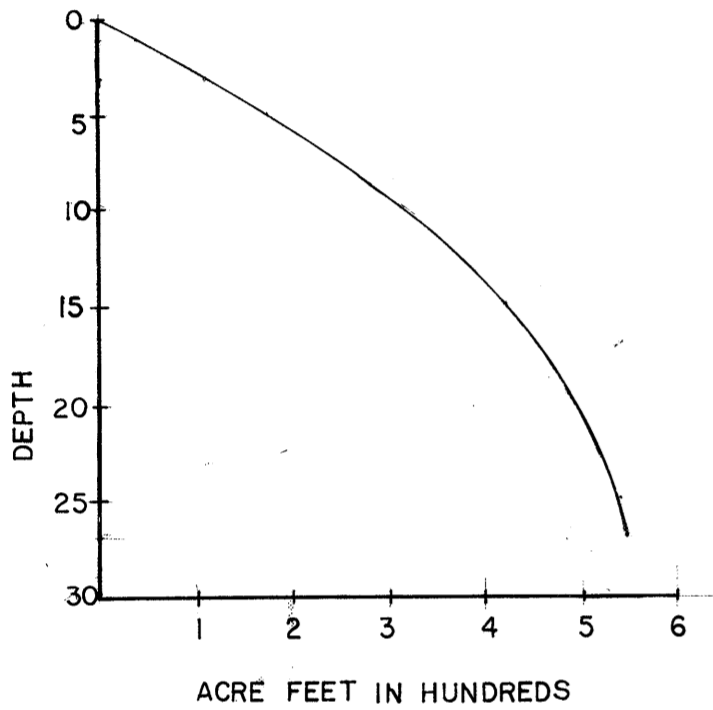


LAKE SURVEY MAP

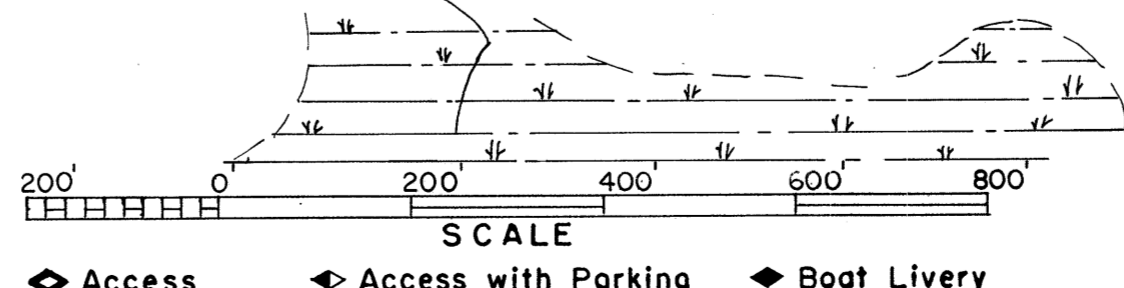
WESCOTT LAKE
OCONTO COUNTY
SEC. 13, 24 T. 30 N. R. 18 E.



EQUIPMENT RECORDING SONAR MAPPED JULY 1970
MONTH YEAR

- TOPOGRAPHIC SYMBOLS**
- (B) Brush
 - (PW) Partially wooded
 - (W) Wooded
 - (C) Cleared
 - (P) Pastured
 - (A) Agricultural
 - B.M. Bench Mark
 - Dwelling
 - Resort
 - Camp
 - ||||| Steep slope
 - - - Indefinite shoreline
 - Marsh
 - Spring
 - Intermittent stream
 - Permanent inlet
 - Permanent outlet
 - Dam
 - D.N.R. State owned land

- LAKE BOTTOM SYMBOLS**
- P. Peat
 - Mk. Muck
 - C. Clay
 - M. Marl
 - Sd. Sand
 - St. Silt
 - Gr. Gravel
 - R. Rubble
 - Br. Bedrock
 - B. Boulders
 - Stumps & Snags
 - Rock danger to navigation
 - T Submergent vegetation
 - Emergent vegetation
 - Floating vegetation
 - Brush shelters



Drawn by: J. Kuehn
Field work by: J. Smith & R. Crocker

SPECIES OF FISH			
	Abundant	Common	Present
Muskie			
N. Pike			X
Walleye			
L. M. Bass	X		
S. M. Bass			
Panfish	X		
Trout			

WATER AREA 39.1 ACRES
 UNDER 3 FT. 13 %
 OVER 20 FT. 31 %
 MAX. DEPTH 27 FEET.
 TOTAL ALK. 138 P.P.M.
 VOLUME 546.6 ACRE FT.
 SHORELINE 117 MILES

Source: Wisconsin Department of Natural Resources 608-266-2621
Wescott Lake – Oconto County, Wisconsin DNR Lake Map
Date –Jul 1970 - Historical Lake Map - Not for Navigation
A Public Document - Please Identify the Source when using it.