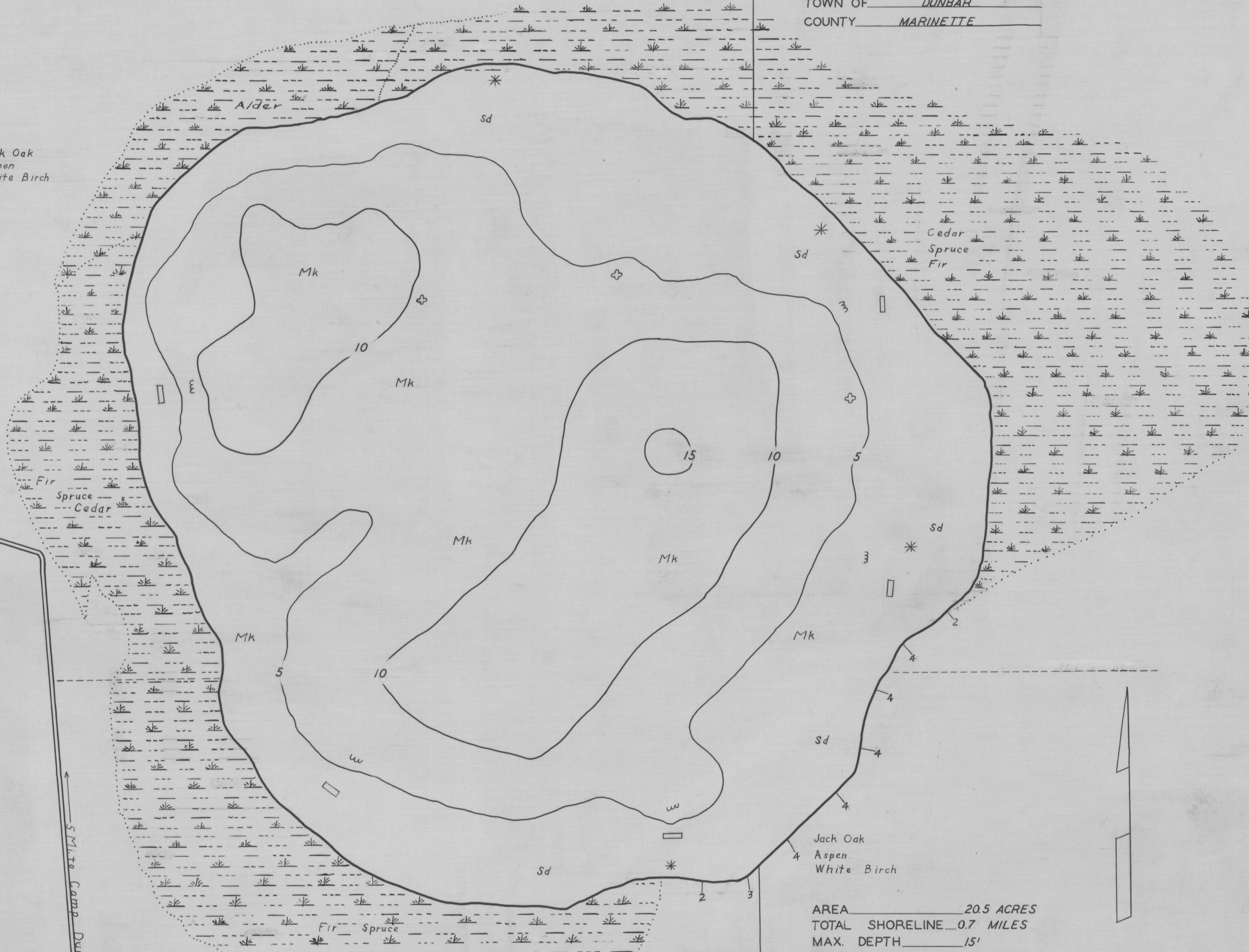


KIDD

Jack Oak  
 Aspen  
 White Birch



AREA 20.5 ACRES  
 TOTAL SHORELINE 0.7 MILES  
 MAX. DEPTH 15'  
 SCALE 1" = 100'

DATE MAY 1941  
 COMPILED BY AFNIS AND COUEY  
 TRACED BY NGA CCC  
 SOURCE OF INFORMATION CAMP  
DUNBAR LAKE SURVEY PROJECT  
AERIAL PHOTOGRAPH B-25 87 FL-6  
 SOUNDINGS INTERVAL 100'  
 DATES OF MAP REVISION \_\_\_\_\_  
FEB 1941  
 WORK AGENCY CCC

LAKE IMPROVEMENT RECORD

TYPE	DATE	1937-38		
⊕ BRUSH REFUGES		3		
∞ SAPLING TANGLES		40		
□ SPAWNING BOXES		40		
* MINNOW SPAWNERS		200		
TOTAL		283		

LEGEND

- ⊕ WEED BEDS
- \* ROCKY SHOALS
- Sd SAND
- Cl CLAY
- Gr GRAVEL
- Mk MUCK
- DWELLING
- ABANDONED DWELLING
- ▣ RESORT

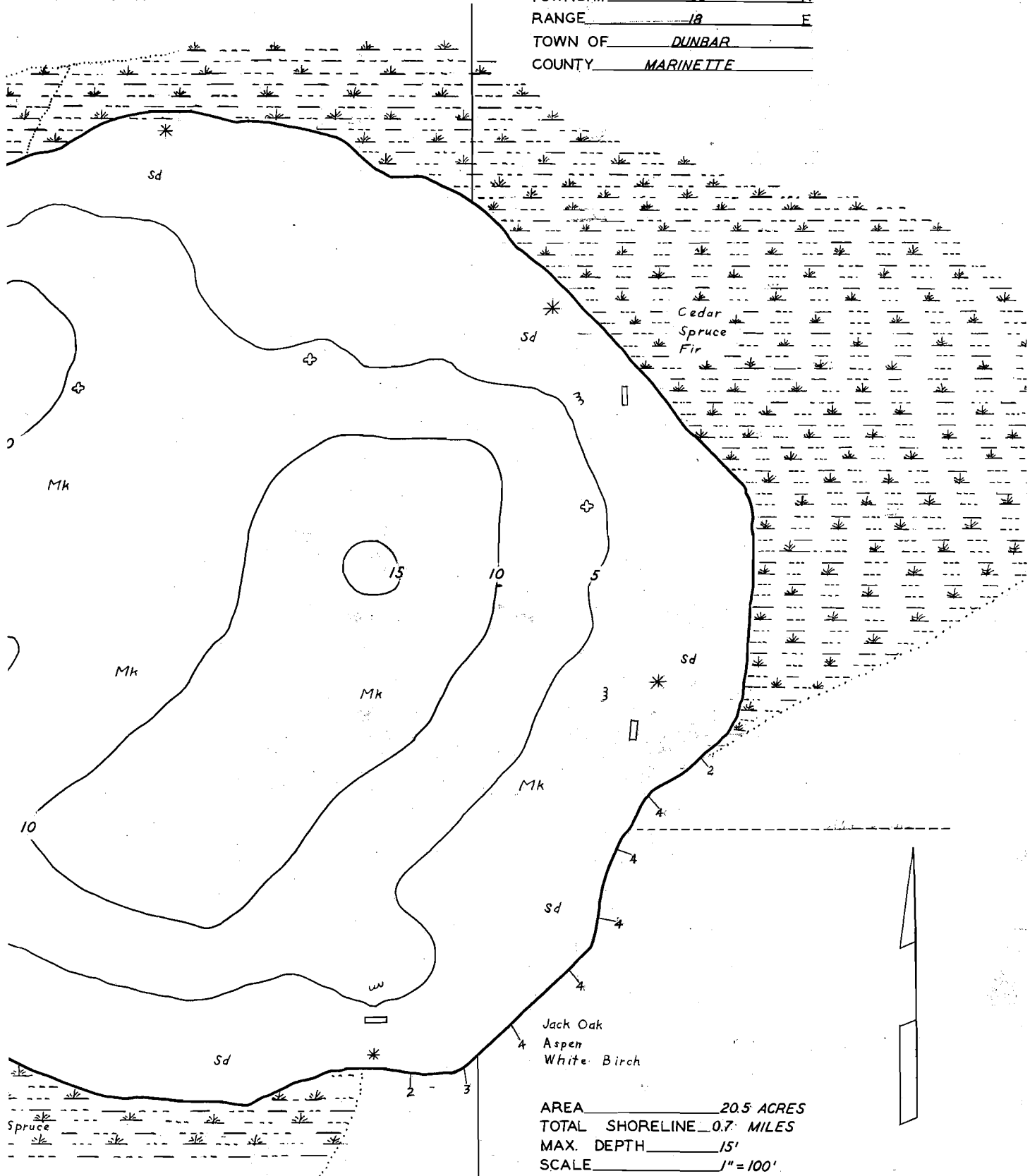
Checked  
 W.P.S.  
 D.A.B.  
 7/22/41



LAKE SURVEY MAP

LAKE \_\_\_\_\_  
SECTION 10  
TOWNSHIP 36 N  
RANGE 18 E  
TOWN OF DUNBAR  
COUNTY MARINETTE

**KIDD**



AREA 20.5 ACRES  
TOTAL SHORELINE 0.7 MILES  
MAX. DEPTH 15'  
SCALE 1" = 100'

LAKE IMPROVEMENT RECORD

TYPE	DATE	1937-38		
◇ BRUSH REFUGES		<u>3</u>		
∞ SAPLING TANGLES		<u>40</u>		
□ SPAWNING BOXES		<u>40</u>		
* MINNOW SPAWNERS		<u>200</u>		
TOTAL		<u>283</u>		

LEGEND

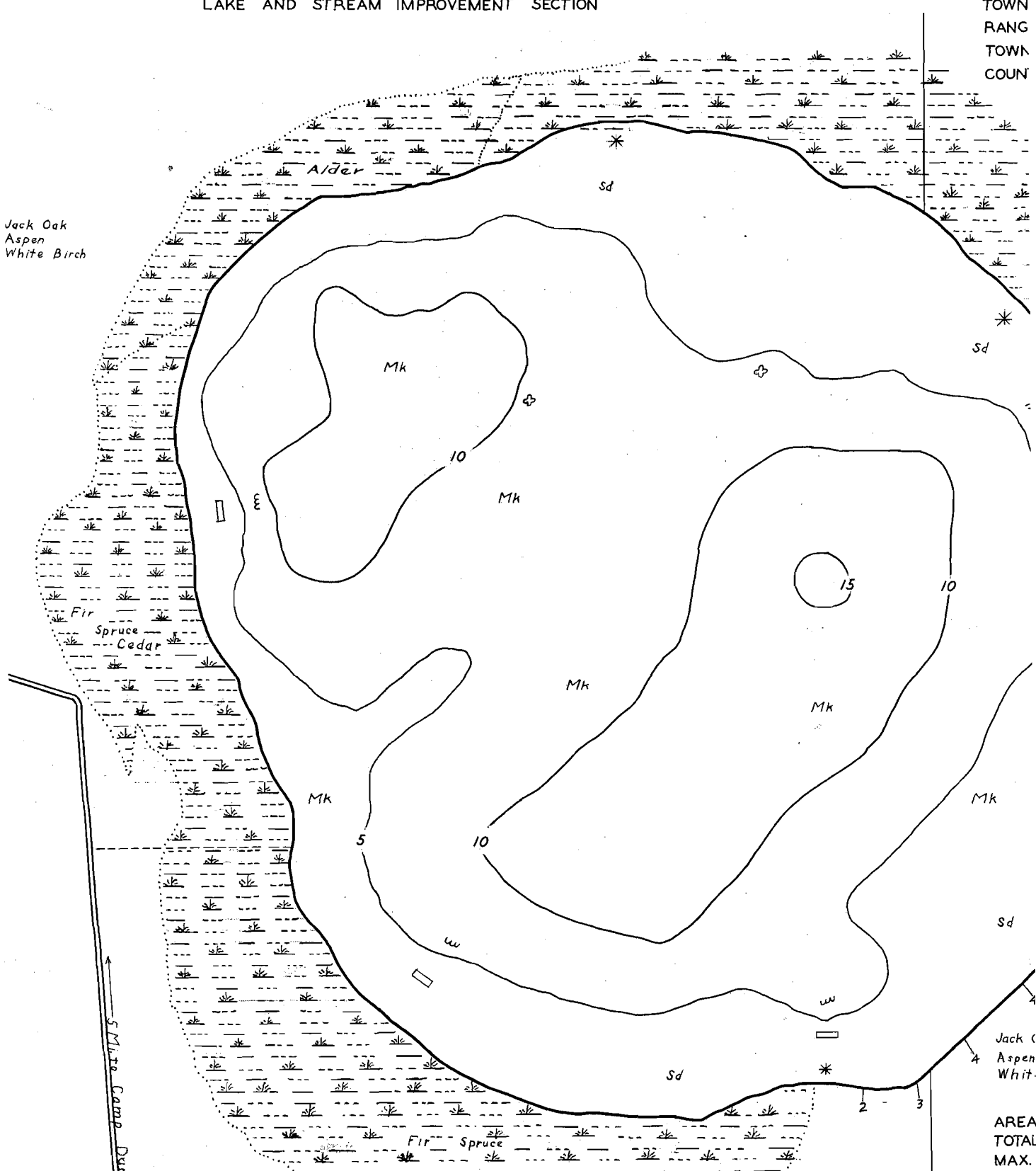
- ☼ WEED BEDS
- \* ROCKY SHOALS
- Sd SAND
- C CLAY
- G GRAVEL
- Mk MUCK
- DWELLING
- ABANDONED DWELLING
- ▣ RESORT

WISCONSIN CONSERVATION DEPARTMENT  
 BIOLOGY DIVISION  
 LAKE AND STREAM IMPROVEMENT SECTION

LAKE SURVEY MAP

LAKE  
 SECTI  
 TOWN  
 RANG  
 TOWN  
 COUN

Jack Oak  
 Aspen  
 White Birch



ckad  
 25  
 B  
 141

DATE MAY 1941  
 COMPILED BY AFNIS AND COUEY  
 TRACED BY NGA CCC  
 SOURCE OF INFORMATION CAMP  
DUNBAR LAKE SURVEY PROJECT  
AERIAL PHOTOGRAPH B-25 87 FL-6  
 SOUNDINGS INTERVAL 100'  
 DATES OF MAP REVISION \_\_\_\_\_  
FEB 1941  
 WORK AGENCY CCC

LAKE IMPROVEMENT RECORD

TYPE	DATE	1937-38		
⊕ BRUSH REFUGES		3	_____	_____
w SAPLING TANGLES		40	_____	_____
□ SPAWNING BOXES		40	_____	_____
* MINNOW SPAWNERS		200	_____	_____
TOTAL		283	_____	_____

AREA  
 TOTAL  
 MAX.  
 SCAL

WE  
 RC  
 Sd SA  
 Cl CL  
 Gr GR  
 Mk ML  
 DW  
 AB  
 RE

Source: Wisconsin Department of Natural Resources 608-266-2621  
Kidd Lake – Marinette County, Wisconsin DNR Lake Map  
Date – May 1941 - Historical Lake Map - Not for Navigation  
A Public Document - Please Identify the Source when using it.