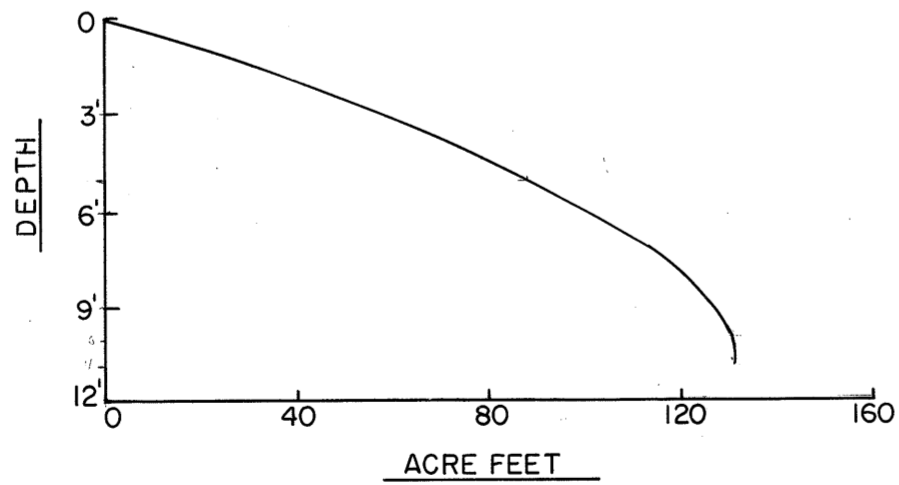
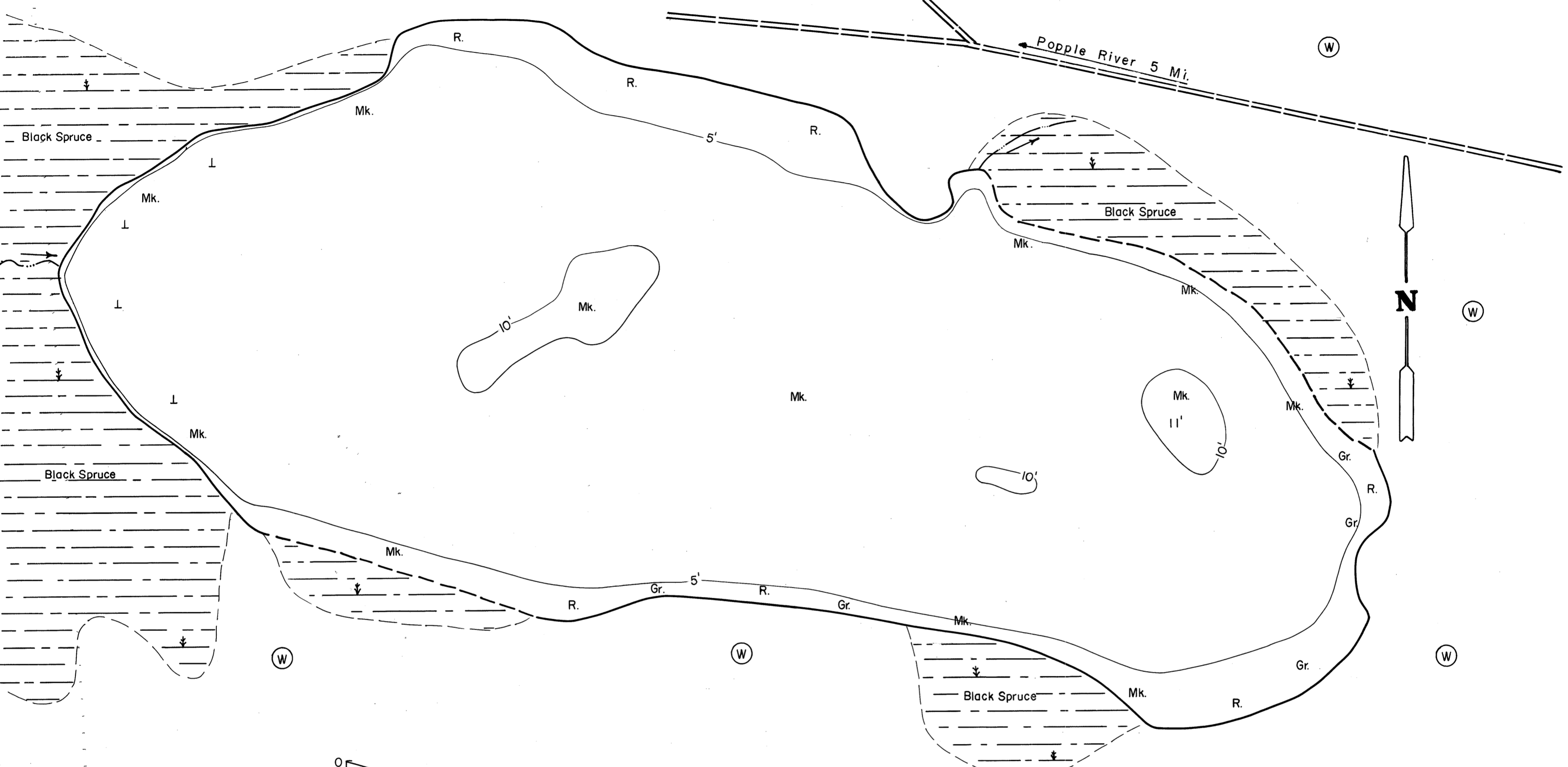


LAKE SURVEY MAP

2 Miles to Newald


Popple River 5 Mi.



EQUIPMENT RECORDING SONAR MAPPED SEPTEMBER 1969

- | TOPOGRAPHIC SYMBOLS | | LAKE BOTTOM SYMBOLS | |
|-----------------------|-------------------------|---------------------|-----------------------------|
| (B) Brush | Steep slope | P. Peat | B Boulders |
| (PW) Partially wooded | ~ Indefinite shoreline | Mk. Muck | o Stumps & Snags |
| (W) Wooded | ~ Marsh | C. Clay | ⊙ Rock danger to navigation |
| (C) Cleared | o Spring | M. Marl | T Submergent vegetation |
| (P) Pastured | ~ Intermittent stream | Sd. Sand | ⊥ Emergent vegetation |
| (A) Agricultural | ~ Permanent inlet | St. Silt | ~ Floating vegetation |
| B.M. Bench Mark | ~ Permanent outlet | Gr. Gravel | ⊕ Brush shelters |
| ■ Dwelling | ~ Dam | R. Rubble | |
| ▣ Resort | D.N.R. State owned land | Br. Bedrock | |
| ⊠ Camp | | | |

T-38-N Section 31 Florence County
T-37-N Section 6 Forest County



◆ Access ◆ Access with Parking ◆ Boat Livery

Drawn by: J. Roth
Field work by: J. Smith, R. Wendt, S. Jahnke

SPECIES OF FISH	ABUNDANCE	
	Abundant	Common
Muskie		
N. Pike		
Walleye		
L. M. Bass	X	
S. M. Bass		
Panfish		
Trout		

WATER AREA 18.9 ACRES
 UNDER 3 FT. 8 %
 OVER 20 FT. 0 %
 MAX. DEPTH 11 FEET.
 TOTAL ALK. 19 P.P.M.
 VOLUME 130.9 ACRE FT.
 SHORELINE 0.8 MILES

Source: Wisconsin Department of Natural Resources 608-266-2621
Little Van Zile Lake - Florence County, Wisconsin DNR Lake Map
Date: Sept 1969 - Historical Lake Map - Not for Navigation
A Public Document - Please Identify the Source when using it.