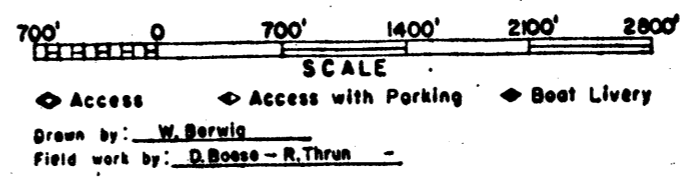


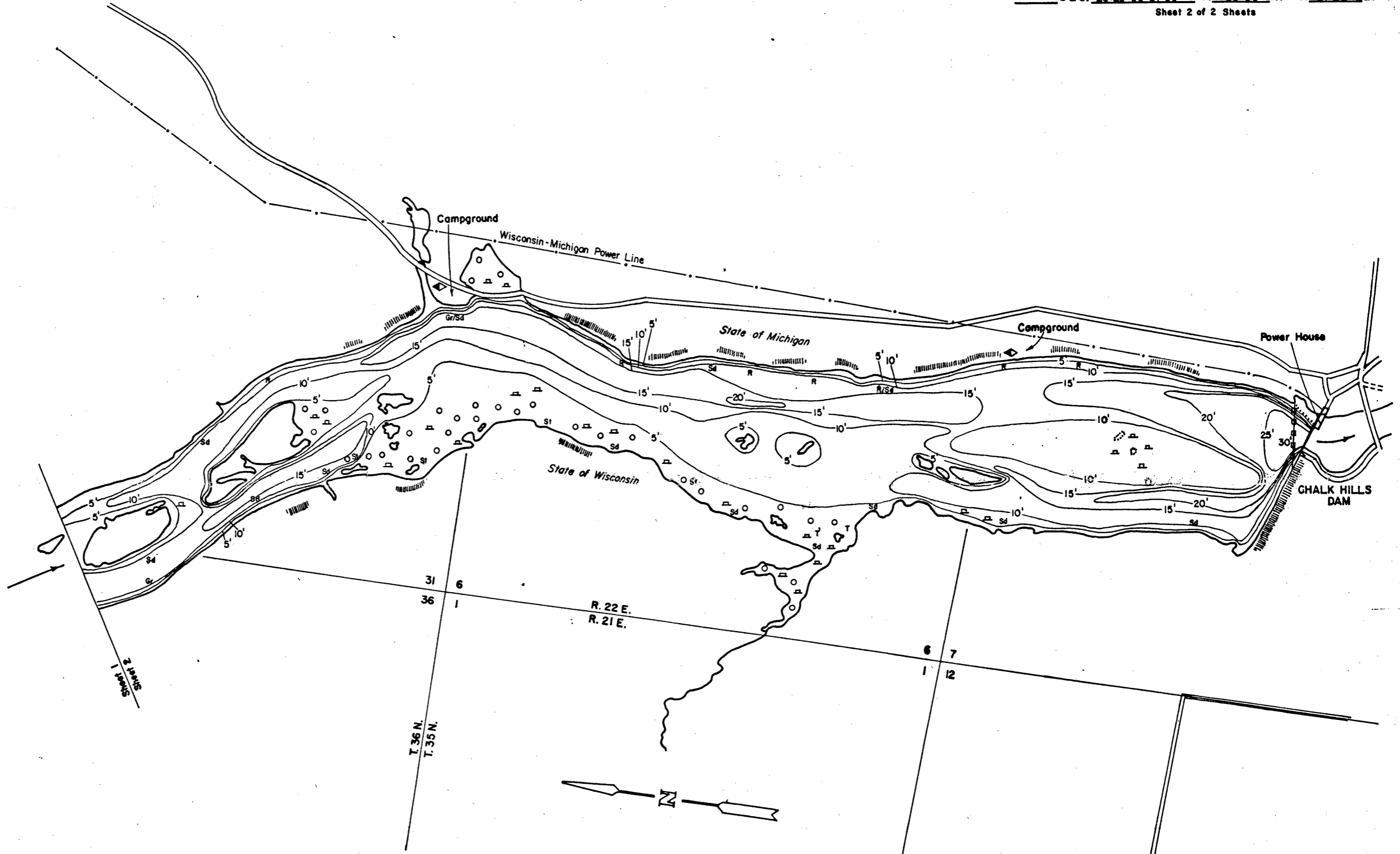
EQUIPMENT RECORDING SONAR MAPPED JULY 1975

TOPOGRAPHIC SYMBOLS		LAKE BOTTOM SYMBOLS	
(B) Brush	(S) Steep slope	P. Peat	B. Boulders
(W) Partially wooded	(L) Indefinite shoreline	Mk. Muck	O. Stumps & Snags
(V) Wooded	(M) Marsh	C. Clay	(X) Rock danger to navigation
(C) Cleared	(S) Spring	M. Marl	(Y) Submergent vegetation
(P) Pastured	(I) Intermittent stream	Sd. Sand	(L) Emergent vegetation
(A) Agricultural	(P) Permanent inlet	St. Silt	(F) Floating vegetation
B.M. Bench Mark	(O) Permanent outlet	Gr. Gravel	(B) Brush shelters
(D) Dwelling	(D) Dam	R. Rubble	
(R) Resort	D.N.R. State owned land	Bc. Bedrock	
(C) Camp			

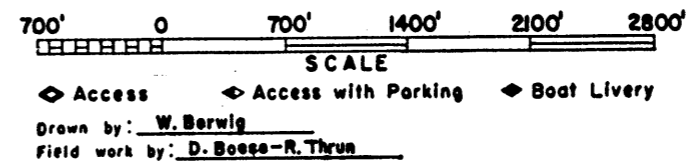


SPECIES OF FISH	Abundance		
	Abundant	Common	Present
Muskie			X
N. Pike	X		
Walleye	X		
L.M. Bass	X		
S.M. Bass	X		
Panfish	X		
Trout			

WATER AREA 866.37 ACRES  
 UNDER 5 FT. 20 %  
 OVER 20 FT. .009 %  
 MAX. DEPTH 30 FEET.  
 TOTAL ALK. 60 P.P.M.  
 VOLUME 8377.48 ACRE FT.  
 MAIN SHORELINE 2394 MI.  
 ISLAND SHORELINE 6.38 MI.



EQUIPMENT	RECORDING SONAR	MAPPED	JULY	1975
		MONTH	YEAR	
		LAKE BOTTOM SYMBOLS		
<b>TOPOGRAPHIC SYMBOLS</b>				
(B) Brush	Steep slope	P. Peat	B Boulders	
(PW) Partly wooded	~ Indefinite shoreline	Mk. Muck	O Stumps & Snags	
(W) Wooded	~ Marsh	C. Clay	⊗ Rock danger to navigation	
(C) Cleared	~ Spring	M. Marl	T Submergent vegetation	
(P) Pastured	~ Intermittent stream	Sd. Sand	⊥ Emergent vegetation	
(A) Agricultural	~ Permanent inlet	St. Silt	⊥ Floating vegetation	
B.M. Bench Mark	~ Permanent outlet	Gr. Gravel	⊥ Brush shelters	
■ Dwelling	~ Dam	R. Rubble	.... Log cribs	
■ Resort	D.N.R. State owned land	Bc Bedrock		
■ Camp				



SPECIES OF FISH	Abundance		
	Abundant	Common	Present
Muskie			X
N. Pike	X		
Walleye	X		
L. M. Bass	X		
S. M. Bass	X		
Panfish	X		
Trout			

WATER AREA	866.37	ACRES
UNDER 3 FT.	20	%
OVER 20 FT.	.009	%
MAX. DEPTH	30	FEET.
TOTAL ALK.	60	P.P.M.
VOLUME	8377.48	ACRE FT.
MAIN SHORELINE	23.94	MI.
ISLAND SHORELINE	6.38	MI.

Source: Wisconsin Department of Natural Resources 608-266-2621  
Chalk Hills Flowage – Marinette County, Wisconsin DNR Lake Map  
Date – July 1975 - Historical Lake Map - Not for Navigation  
A Public Document - Please Identify the Source when using it.