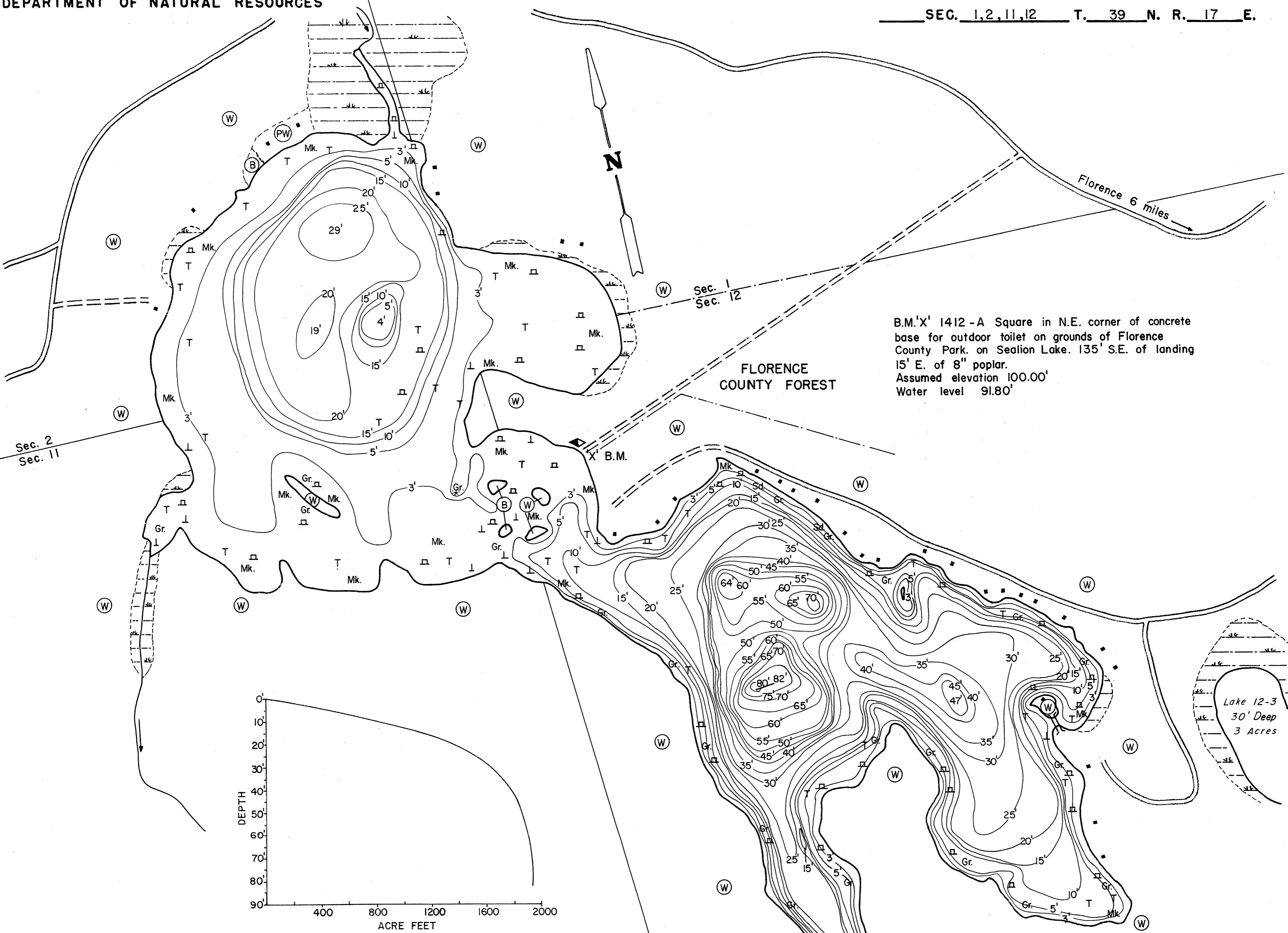
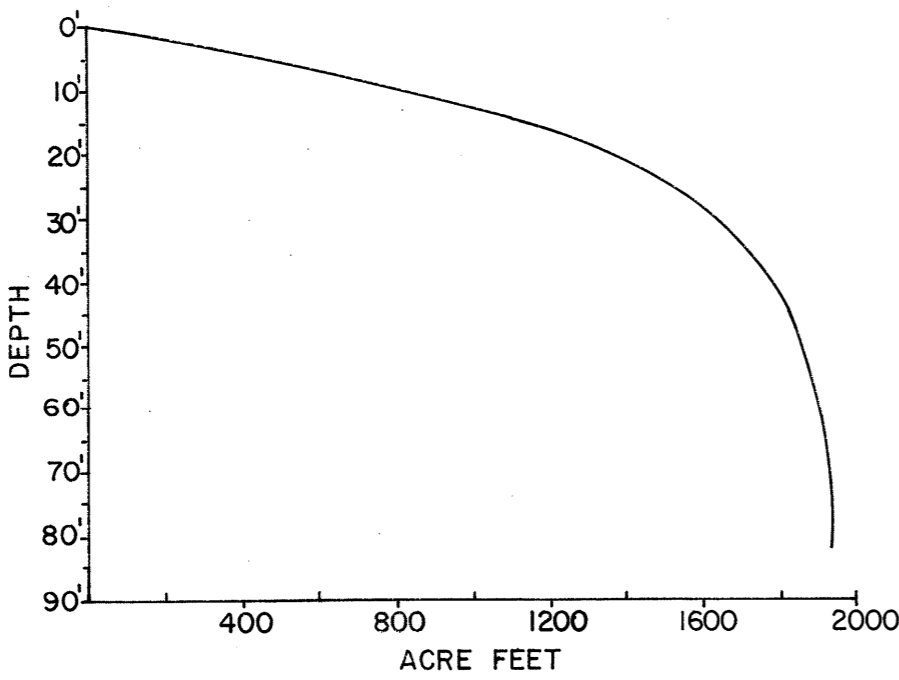


LAKE SURVEY MAP

SEALION LAKE FLORENCE COUNTY
SEC. 1, 2, 11, 12 T. 39 N. R. 17 E.



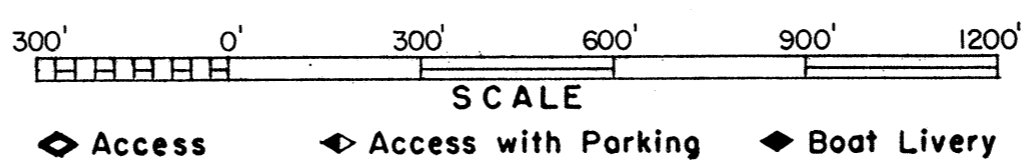
B.M.'X' 1412 - A Square in N.E. corner of concrete base for outdoor toilet on grounds of Florence County Park, on Sealion Lake. 135' S.E. of landing 15' E. of 8" poplar. Assumed elevation 100.00' Water level 91.80'



Lake 12-3
30' Deep
3 Acres

EQUIPMENT RECORDING SONAR MAPPED JULY 1968

- | TOPOGRAPHIC SYMBOLS | | LAKE BOTTOM SYMBOLS | |
|-----------------------|-----------------------------|---------------------|-----------------------------|
| (B) Brush | Steep slope | P. Peat | B Boulders |
| (PW) Partially wooded | ----- Indefinite shoreline | Mk. Muck | o Stumps & Snags |
| (W) Wooded | ----- Marsh | C. Clay | o Rock danger to navigation |
| (C) Cleared | o Spring | M. Marl | T Submergent vegetation |
| (P) Pastured | --- Intermittent stream | Sd. Sand | ⊥ Emergent vegetation |
| (A) Agricultural | --- Permanent inlet | St. Silt | ⊥ Floating vegetation |
| B.M. Bench Mark | --- Permanent outlet | Gr. Gravel | ⊕ Brush shelters |
| ■ Dwelling | --- Dam | R. Rubble | |
| ■ Resort | --- D.N.R. State owned land | Br. Bedrock | |
| □ Camp | | | |



Drawn by: C. Holt
Field work by: P. Michelson, J. Smith

SPECIES OF FISH	Abundance		
	Abundant	Common	Present
Muskie			X
N. Pike			X
Walleye		X	
L.M. Bass		X	
S.M. Bass		X	
Panfish	X		
Trout			

WATER AREA 124.8 ACRES
 UNDER 3 FT. 26.4 %
 OVER 20 FT. 33.4 %
 MAX. DEPTH 82 FEET.
 TOTAL ALK. 67 P.P.M.
 VOLUME 1924.5 ACRE FT.
 SHORELINE 3.8 MILES

Source: Wisconsin Department of Natural Resources 608-266-2621
Sea Lion Lake - Florence County, Wisconsin DNR Lake Map
Date: July 1968 - Historical Lake Map - Not for Navigation
A Public Document - Please Identify the Source when using it.