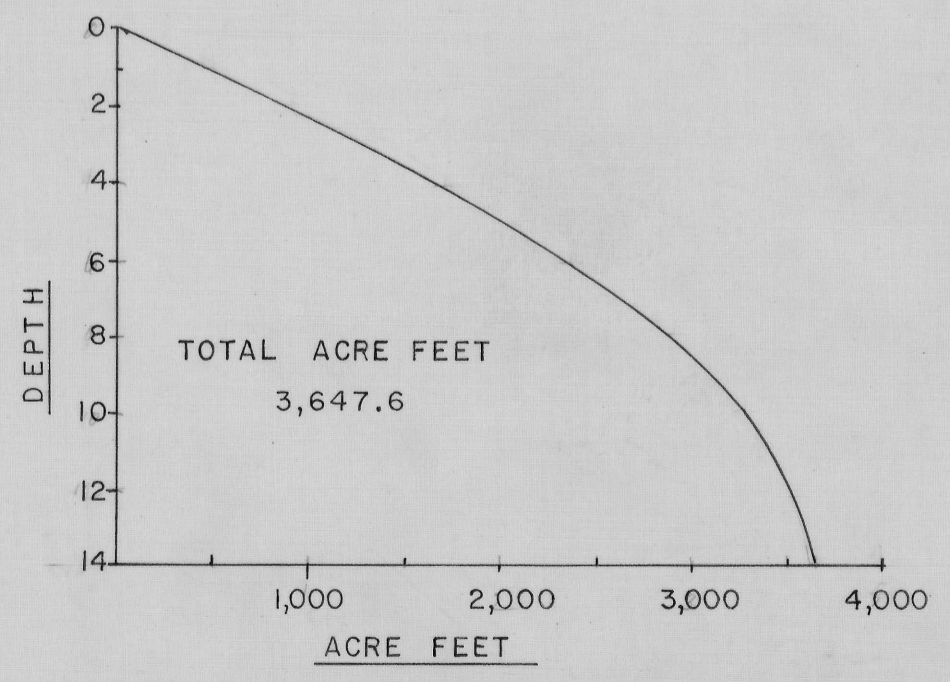
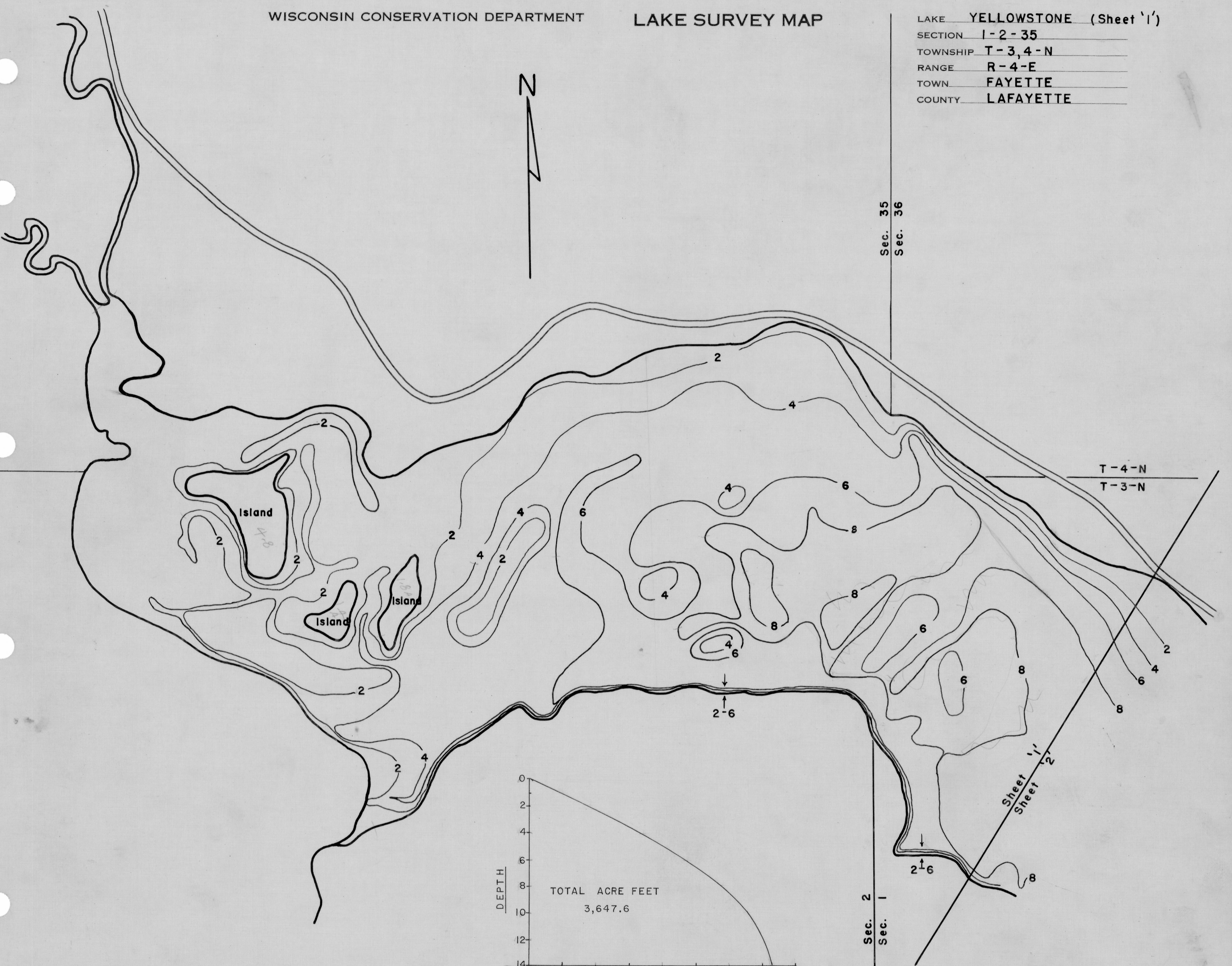



LAKE YELLOWSTONE (Sheet '1')
SECTION 1-2-35
TOWNSHIP T-3,4-N
RANGE R-4-E
TOWN FAYETTE
COUNTY LAFAYETTE



DATE 12-14-54
SOURCE OF INFORMATION W.C.D.

SOUNDINGS _____

C.S.G.S. 460.08 ACRES.
AREA 502 A.
TOTAL SHORELINE 6.3 Mi.
MAX. DEPTH 14 Feet
SCALE: 1" = 400'

LAKE YELLOWSTONE (Sheet '2')

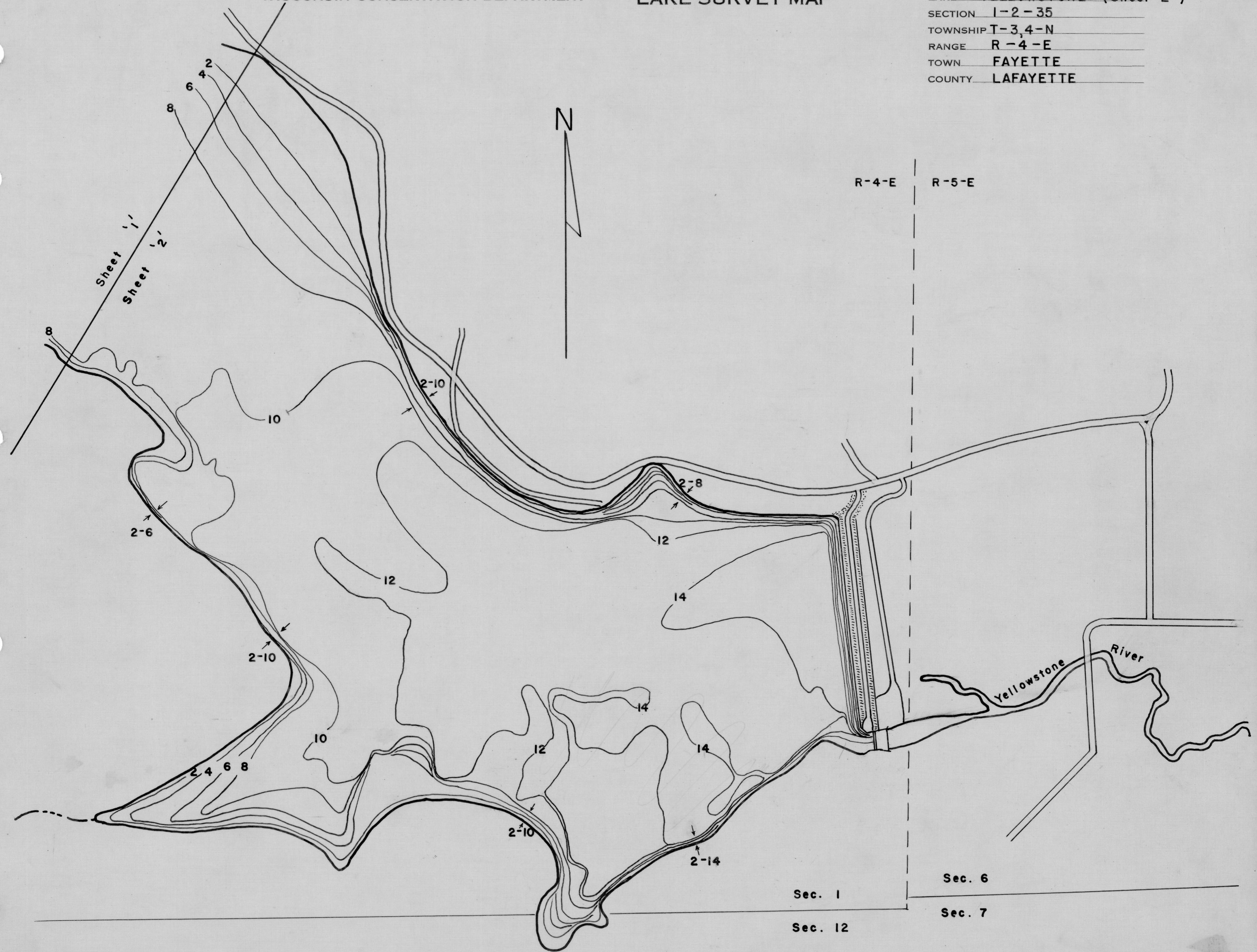
SECTION 1-2-35

TOWNSHIP T-3,4-N

RANGE R-4-E

TOWN FAYETTE

COUNTY LAFAYETTE



DATE 12-14-54

SOURCE OF INFORMATION W.C.D.

SOUNDINGS _____

AREA 502 A.

TOTAL SHORELINE 6.3 Mi

MAX. DEPTH 14 Feet

SCALE: 1" = 400'

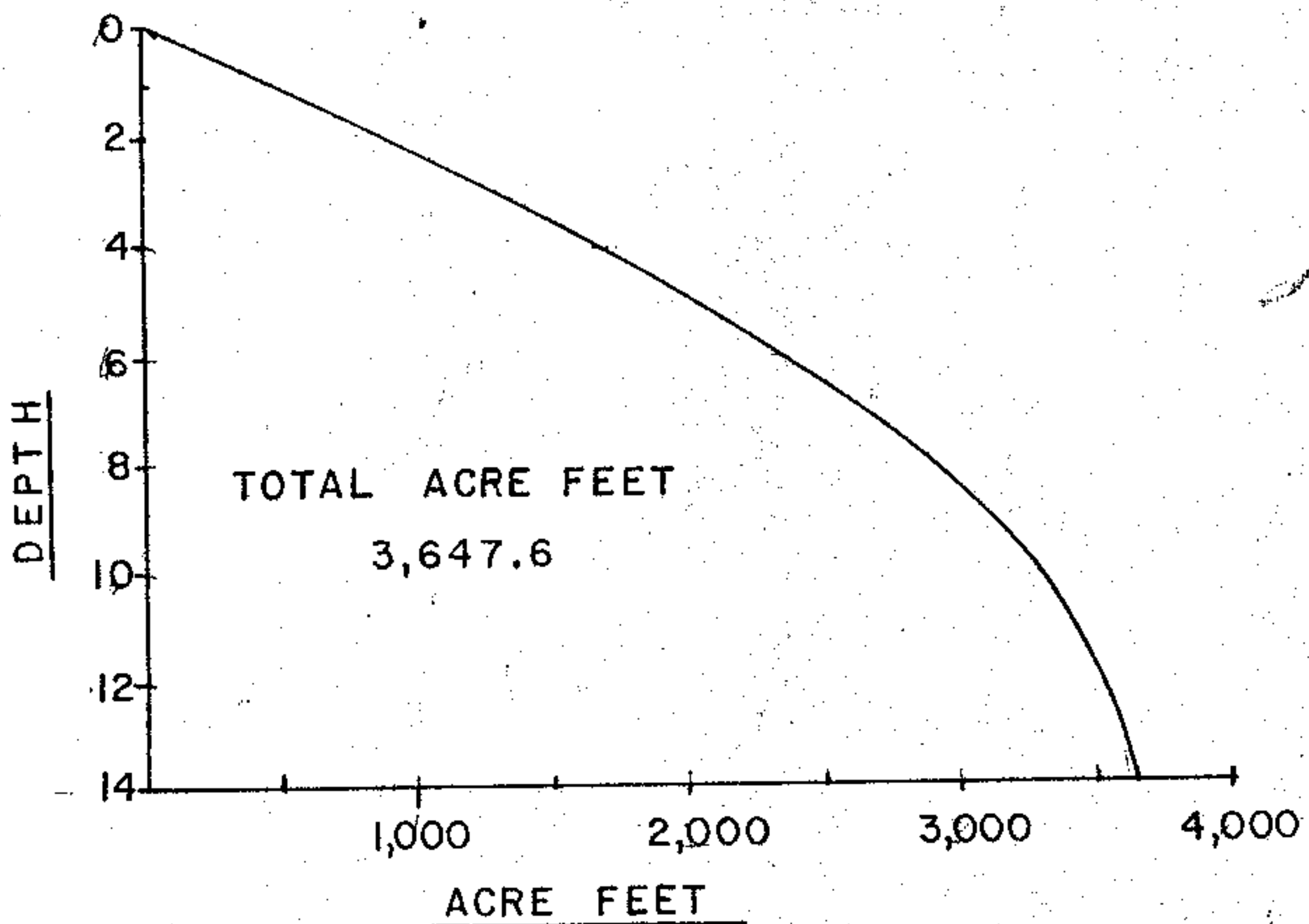
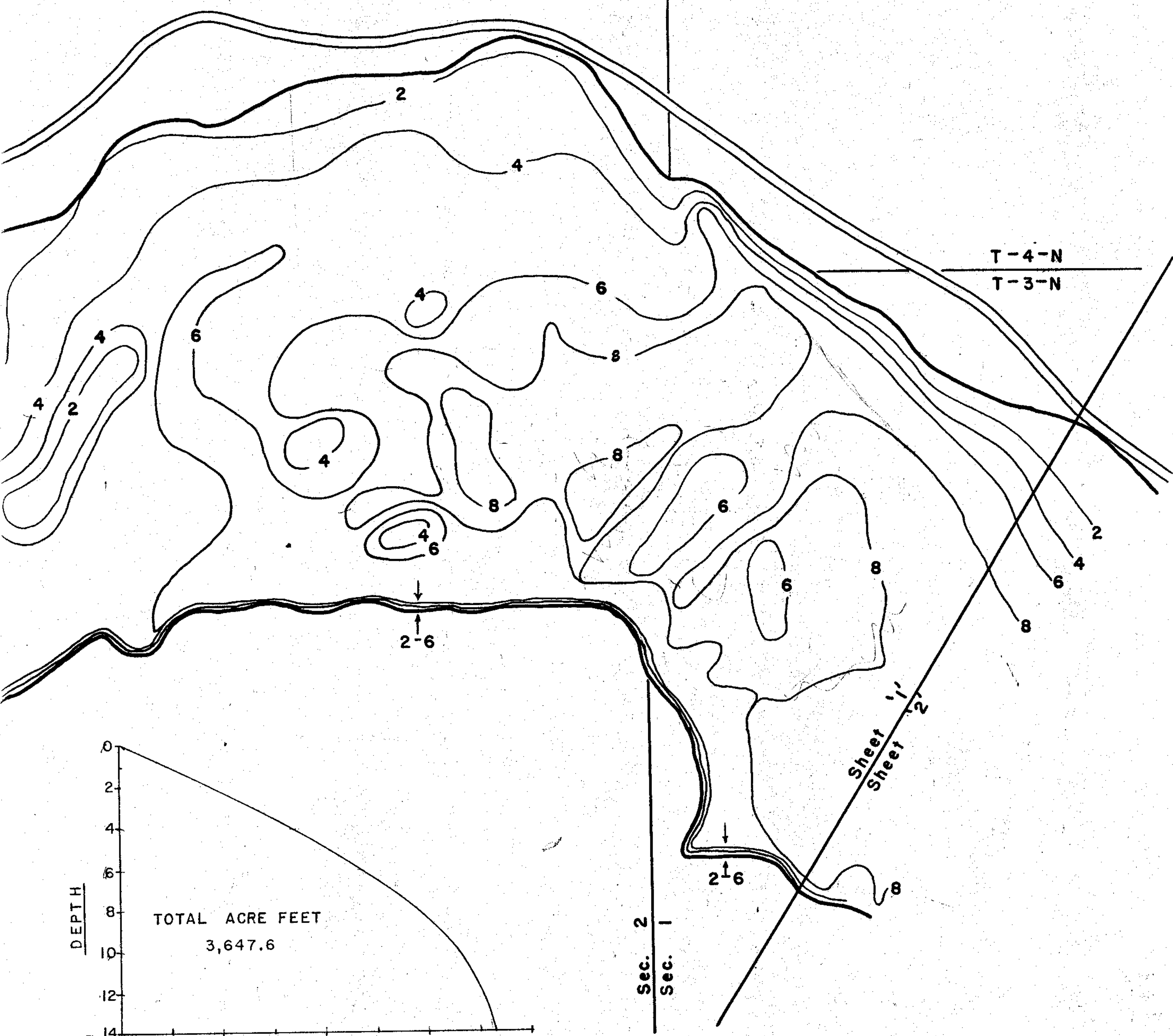


Sec. 35
Sec. 36

T-4-N
T-3-N

Sheet '1'
Sheet '2'

Sec. 2
Sec. 1



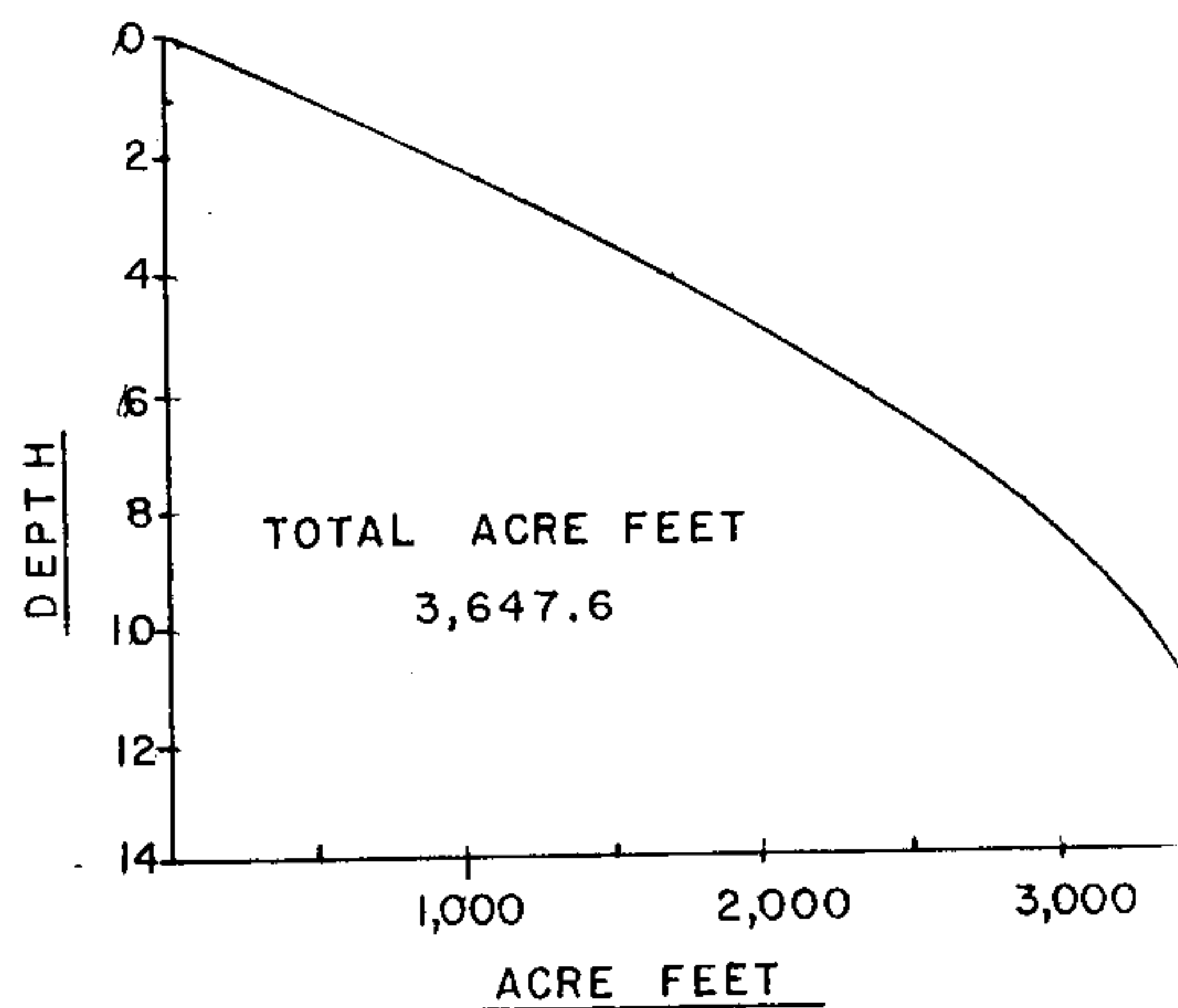
U.S.G.S. 460.08 ACRES.

AREA 502 A.

TOTAL SHORELINE 6.3 Mi.

MAX. DEPTH 14 Feet

SCALE: 1" = 400'



DATE 12-14-54

SOURCE OF INFORMATION W.C.D.

SOUNDINGS _____

LAKE YELLOWSTONE (Sheet '2')

SECTION 1-2-35

TOWNSHIP T-3,4-N

RANGE R-4-E

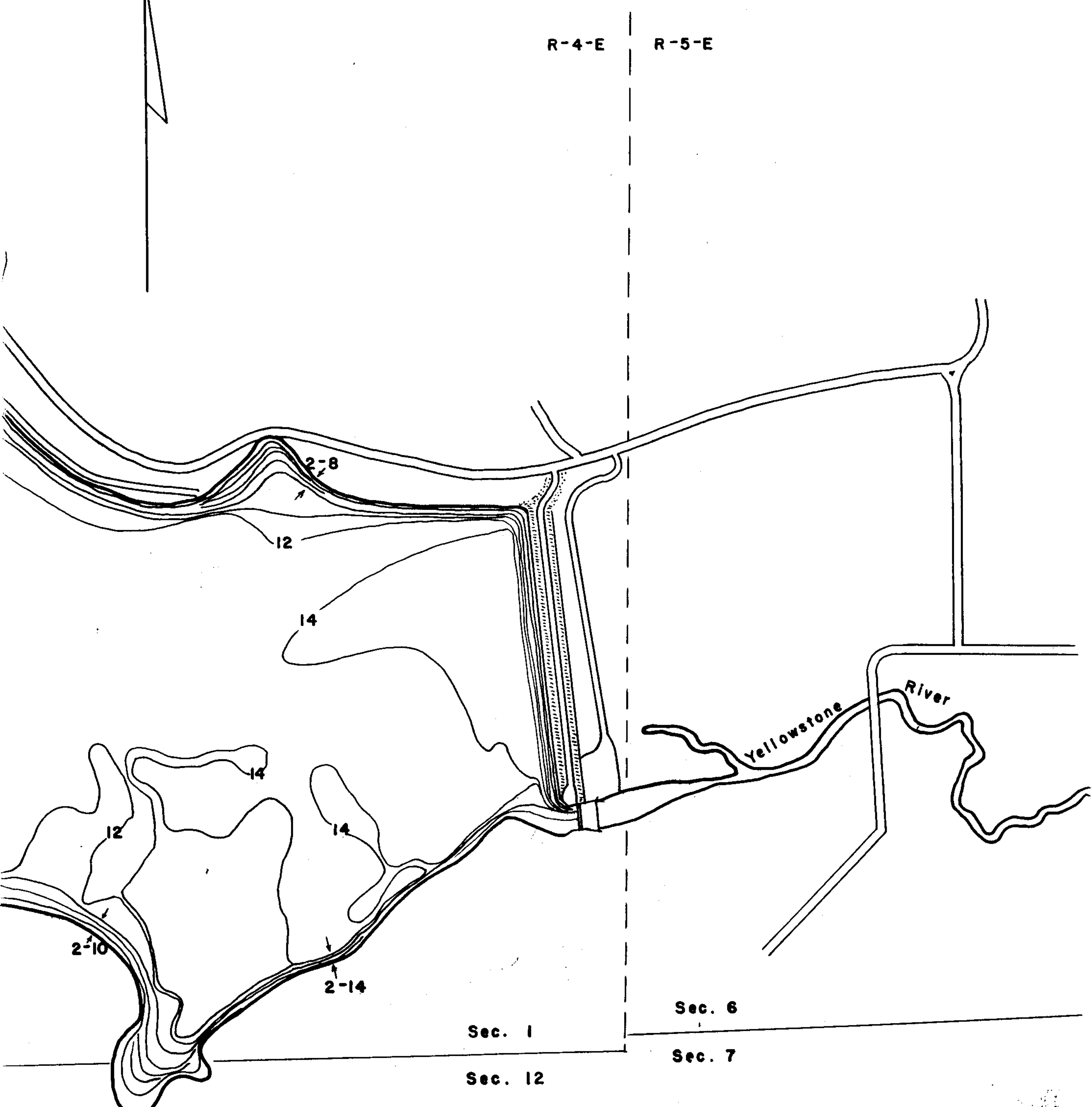
TOWN FAYETTE

COUNTY LAFAYETTE

N

R-4-E

R-5-E



Sec. 6

Sec. 7

Sec. 1

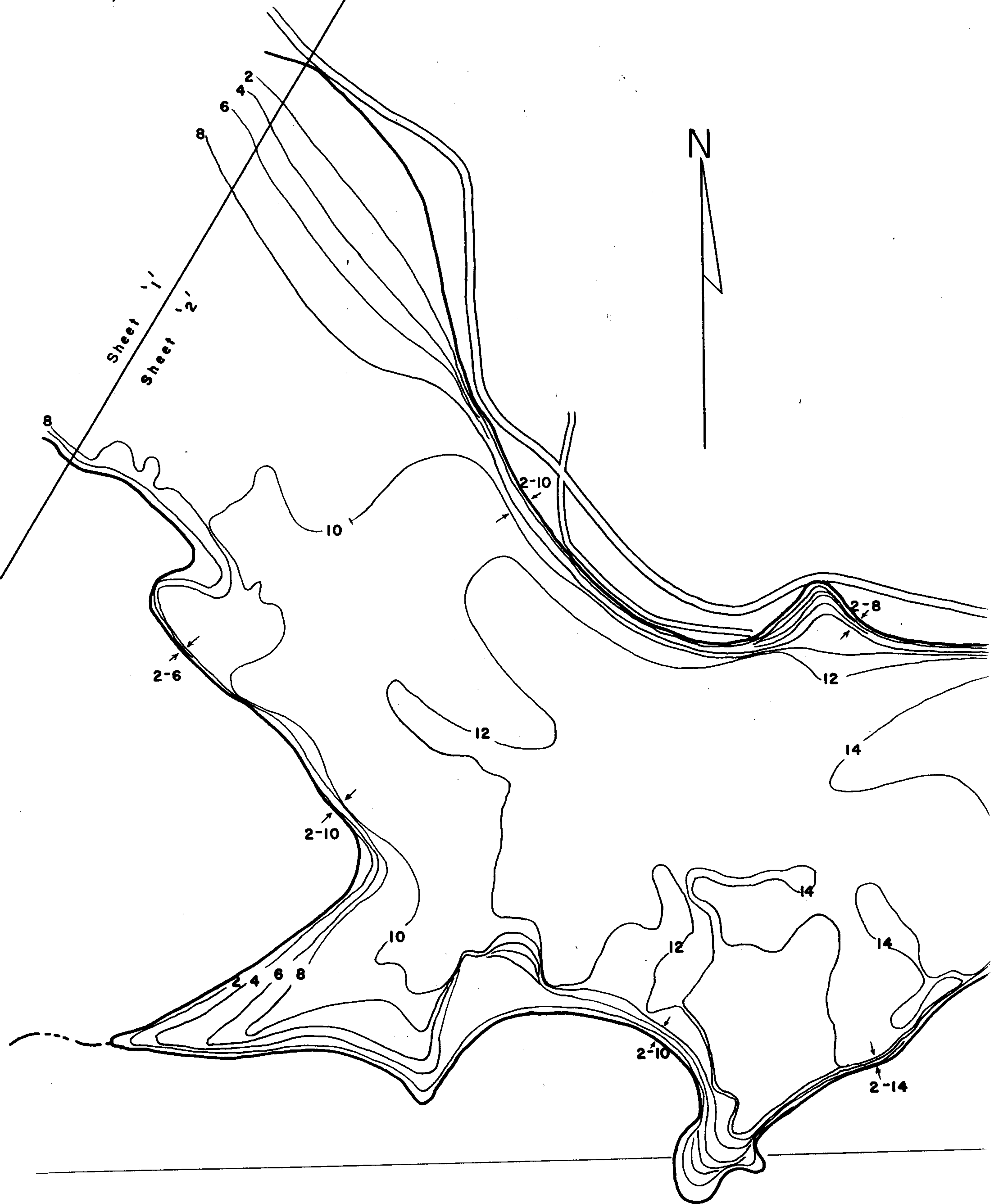
Sec. 12

AREA 502 A.

TOTAL SHORELINE 6.3 Mi

MAX. DEPTH 14 Feet

SCALE: 1" = 400'



DATE 12-14-54

SOURCE OF INFORMATION W.C.D.

SOUNDINGS _____

Source: Wisconsin Department of Natural Resources 608-266-2621
Yellowstone Lake – La Crosse County, Wisconsin DNR Lake Map
Date – Dec 1954 - Historical Lake Map - Not for Navigation
A Public Document - Please Identify the Source when using it.