

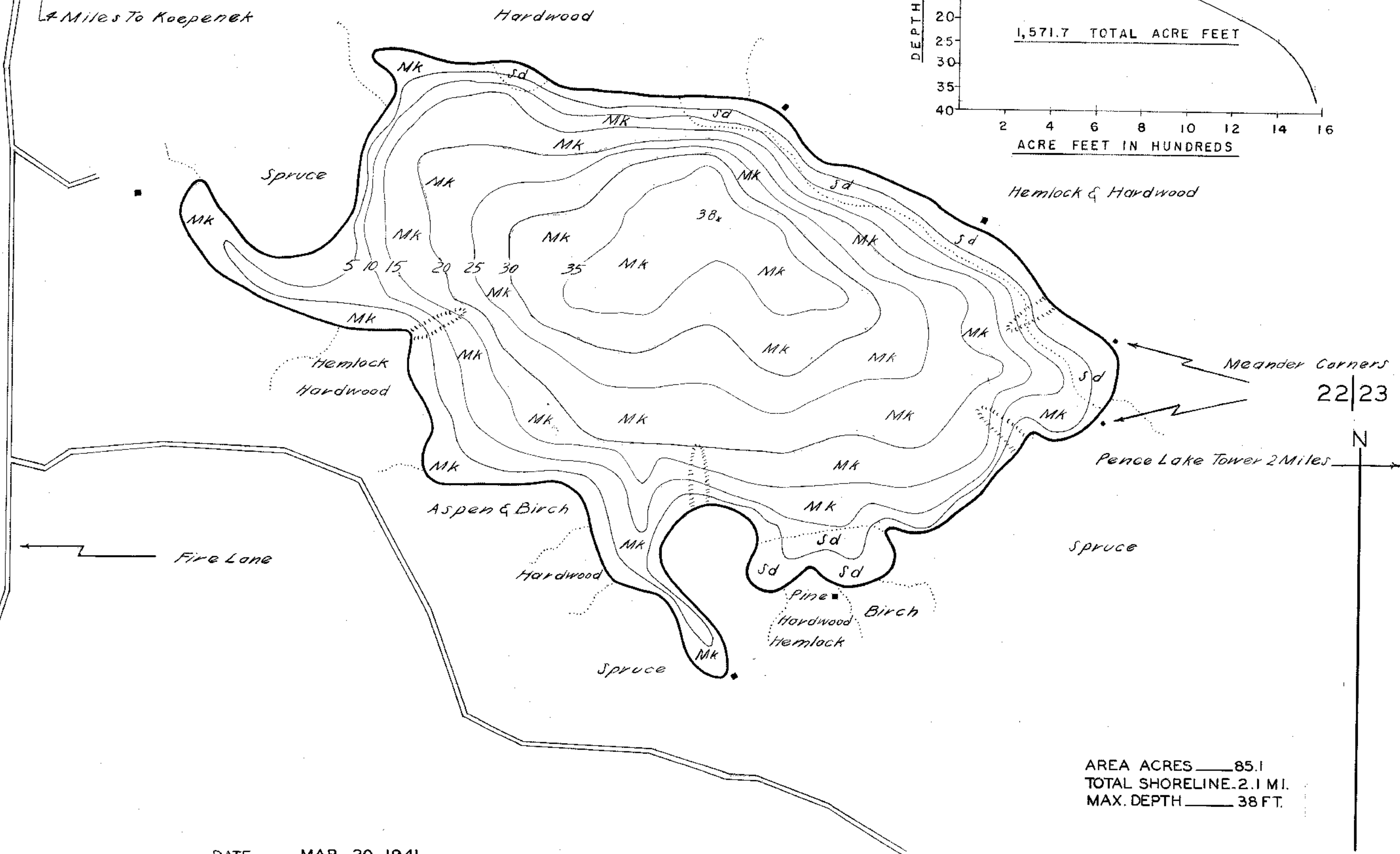
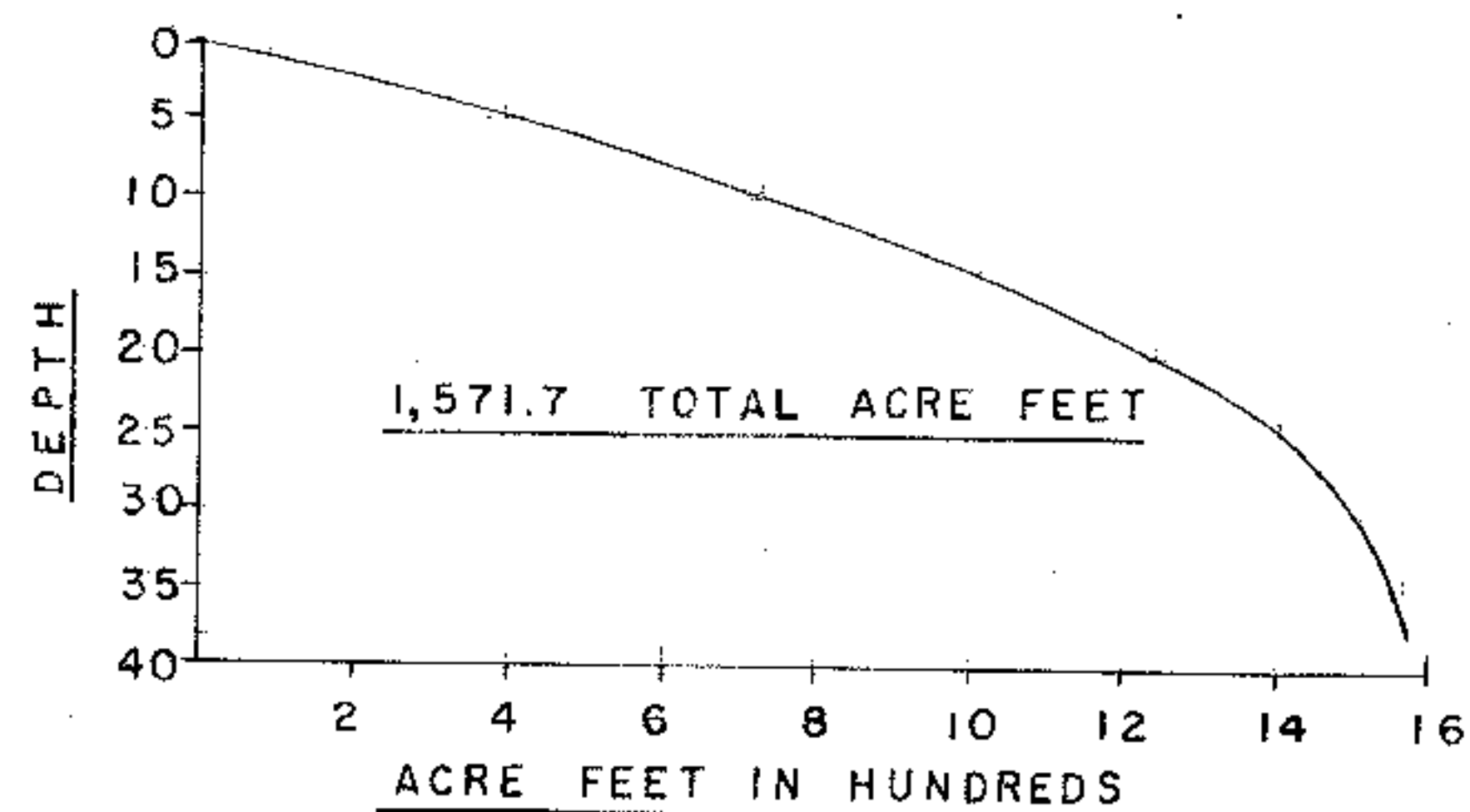
LAKE SURVEY MAP

WISCONSIN CONSERVATION DEPARTMENT
BIOLOGY DIVISION
LAKE AND STREAM IMPROVEMENT SECTION

LAKE JACK FORM FH17
SECTION 22-23
TOWNSHIP 33 N
RANGE 11 E
TOWN OF UPHAM
COUNTY LANGLADE

3/4 Mile To CMWRR
School 1 Mile

4 Miles To Koepenek



AREA ACRES 85.1
TOTAL SHORELINE 2.1 MI.
MAX. DEPTH 38 FT.

4 Miles To Koepenek

Fire Lane

Spruce

Pence Lake Tower 2 Miles


DATE MAR. 20 1941
COMPILED BY O.S.B.
TRACED BY C.E.K. W.P.A.
SOURCE OF INFORMATION W.P.A. LAKE IMPROVEMENT PROJECT
1936 CAMP ELCHO LAKE SURVEY
PROJECT.
SOUNDINGS AT 250 FT INTERVALS

DATES OF MAP REVISION _____
SEPT. 16 1941
WORK AGENCY CCC. W.P.A.

LAKE IMPROVEMENT RECORD

TYPE	DATE	1936		
○ BRUSH REFUGES		38		
~ SAPLING TANGLES		331		
□ SPAWNING BOXES				
* MINNOW SPAWNERS		250		
TOTAL				

SCALE 1 INCH EQUALS 330 FT.



LEGEND

- WEED BEDS
- ⊛ ROCKY SHOALS
- SD SAND
- CL CLAY
- GR GRAVEL
- MK MUCK
- DWELLING
- ABANDONED DWELLING
- ▣ RESORT

Checked
W.P.S.
E.M.H.
2/18/41

Source: Wisconsin Department of Natural Resources 608-266-2621
Jack Lake – Langlade and Oneida Counties, Wisconsin DNR Lake Map
Date Mar 1941 - Historical Lake Map - Not for Navigation
A Public Document - Please Identify the Source when using it.