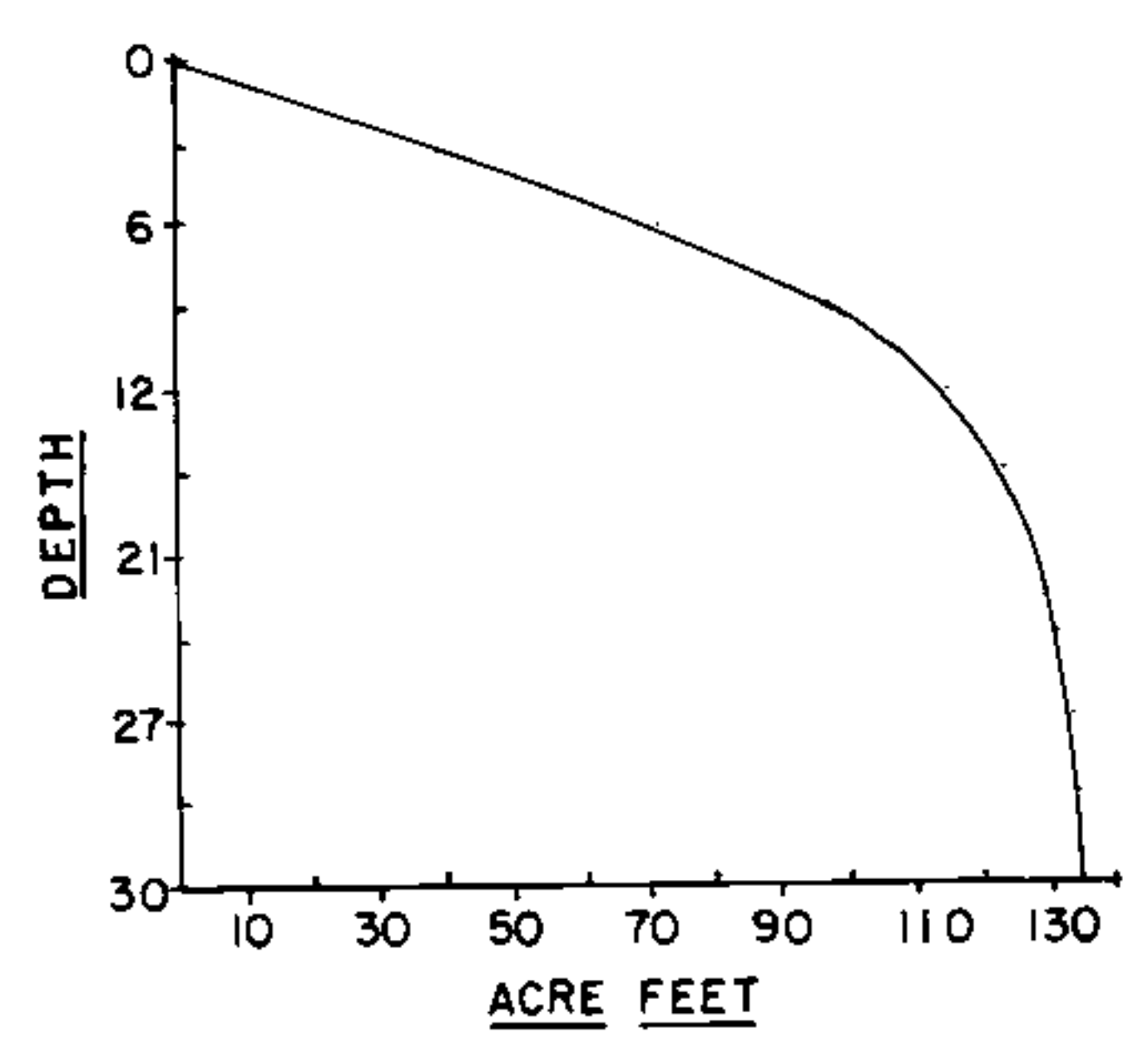
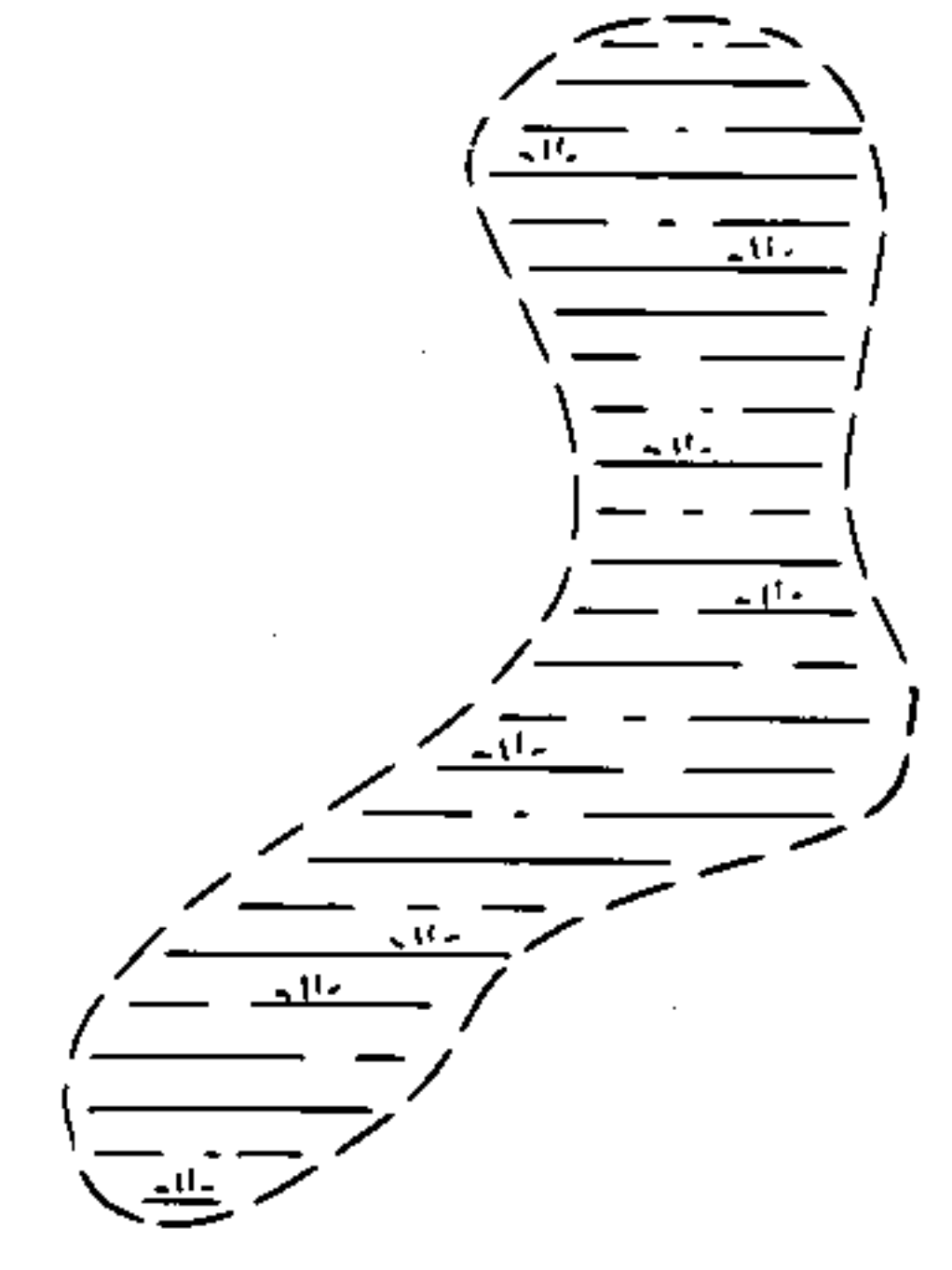
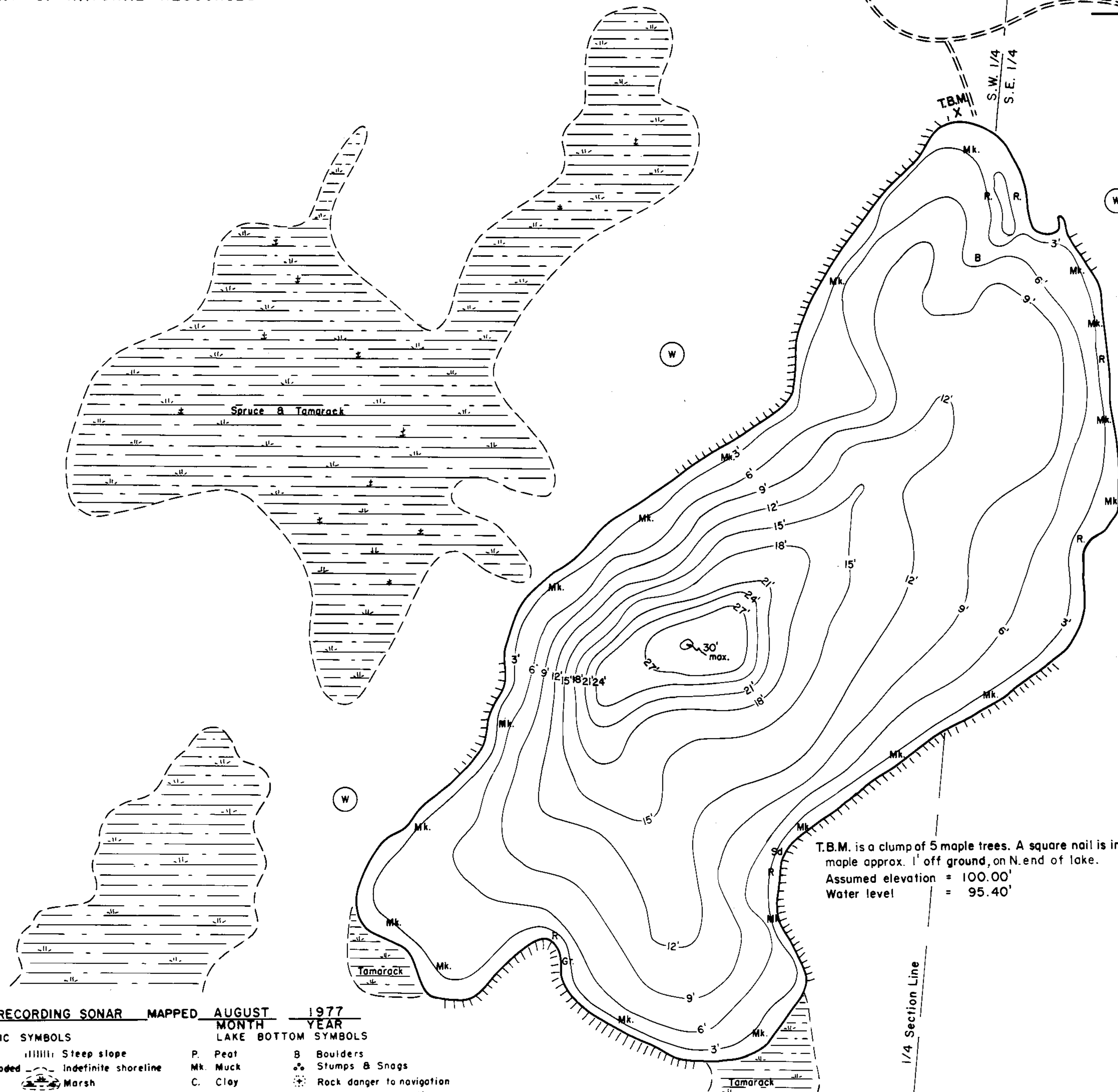


LAKE SURVEY MAP

ROGERS LAKE
LANGLADE COUNTY
SEC. 34 T.-33 - N. R. - 11 - E.

Kempster 4 miles



T.B.M. is a clump of 5 maple trees. A square nail is in a 6" maple approx. 1' off ground, on N. end of lake.
Assumed elevation = 100.00'
Water level = 95.40'

EQUIPMENT RECORDING SONAR MAPPED AUGUST 1977
MONTH YEAR

TOPOGRAPHIC SYMBOLS		LAKE BOTTOM SYMBOLS	
(B) Brush	Steep slope	P. Peat	B Boulders
(PW) Partially wooded	~ Indefinite shoreline	Mk. Muck	o Stumps & Snags
(W) Wooded	~ Marsh	C. Clay	⊙ Rock danger to navigation
(C) Cleared	o Spring	M. Marl	T Submergent vegetation
(P) Pastured	~ Intermittent stream	Sd. Sand	⊥ Emergent vegetation
(A) Agricultural	~ Permanent inlet	St. Silt	⊕ Floating vegetation
B.M. Bench Mark	~ Permanent outlet	Gr. Gravel	⊕ Brush shelters
■ Dwelling	~ Dam	R. Rubble	
□ Resort	D.N.R. State owned land	Br. Bedrock	
⊙ Camp			

SPECIES OF FISH	Abundance		
	Abundant	Common	Present
Muskie			
N. Pike			
Walleye			
L.M. Bass			
S.M. Bass			
Panfish			
Trout		X	

WATER AREA 13.78 ACRES
 UNDER 3 FT. 11 %
 OVER 20 FT. 6 %
 MAX. DEPTH 30 FEET.
 TOTAL ALK. 5 P.P.M.
 VOLUME 135.87 ACRE FT.
 MAIN SHORELINE 0.7 MI.
 ISLAND SHORELINE 0 MI.

Access Access with Parking Boat Livery
 Drawn by: R. Williams
 Field work by: J. Smith & K. Mongreig

Source: Wisconsin Department of Natural Resources 608-266-2621
Rogers Lake – Langlade County, Wisconsin DNR Lake Map
Date Aug 1977 - Historical Lake Map - Not for Navigation
A Public Document - Please Identify the Source when using it.