

LAKE SURVEY MAP

Sayner 6 Miles

T.B.M. "X" is a large rock in the water just East of boat landing from the highest point to water surface.
Assumed Elevation = 100.00'
Water Level = 98.4'

AMERICAN

LEGION

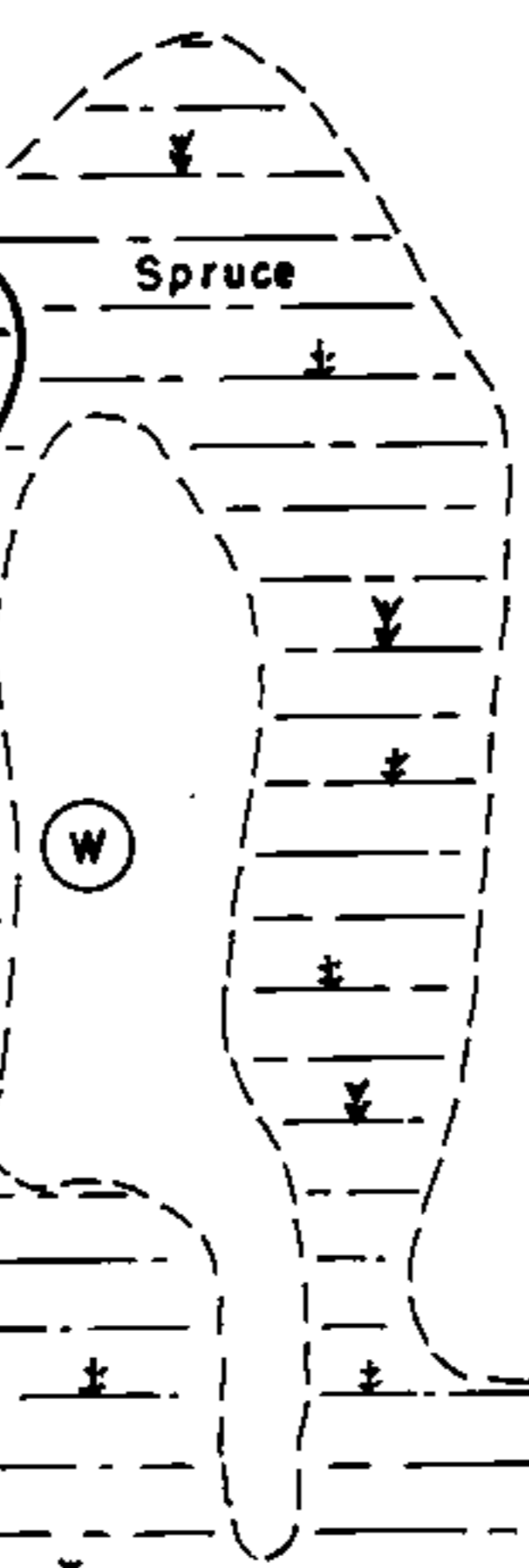
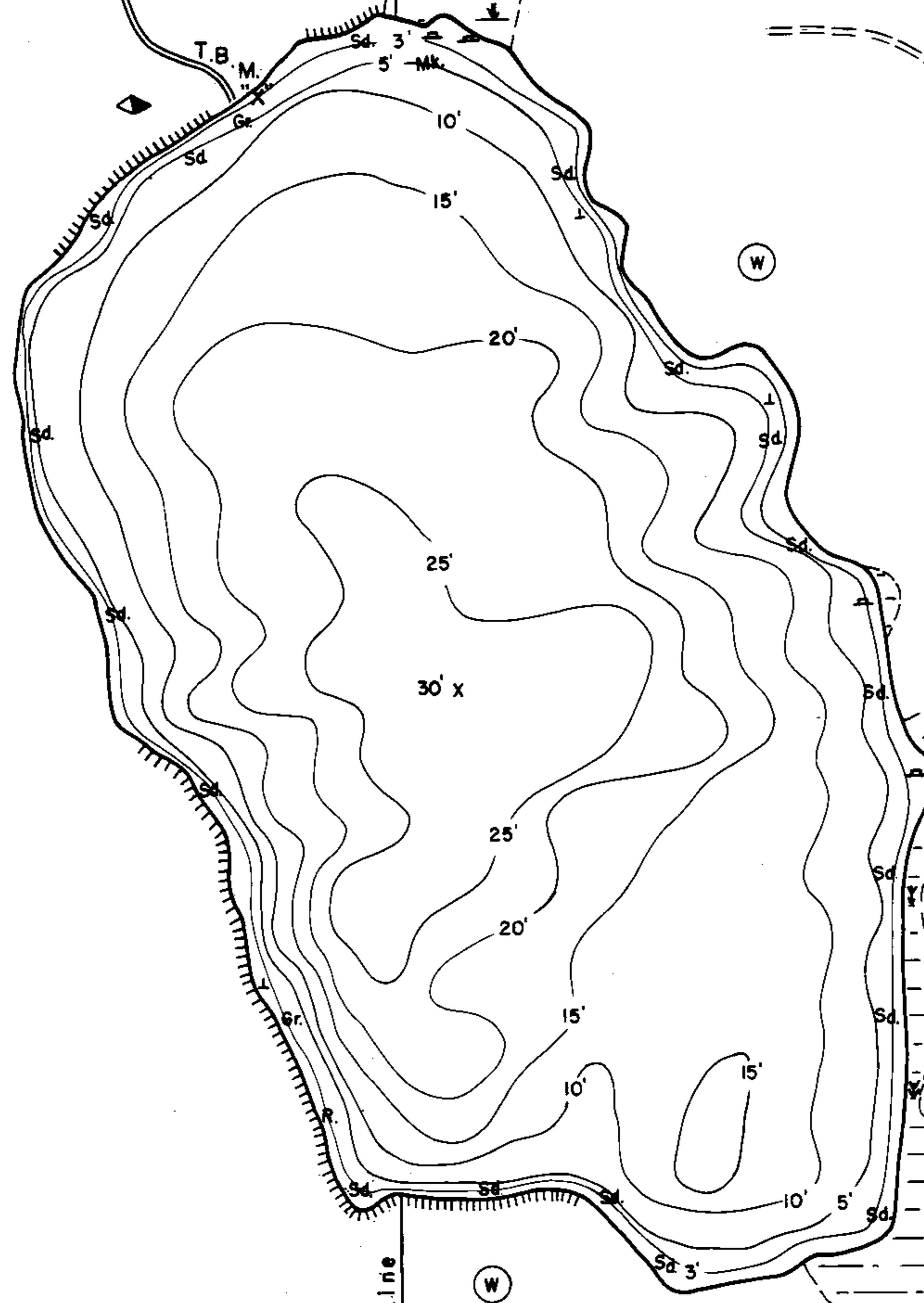
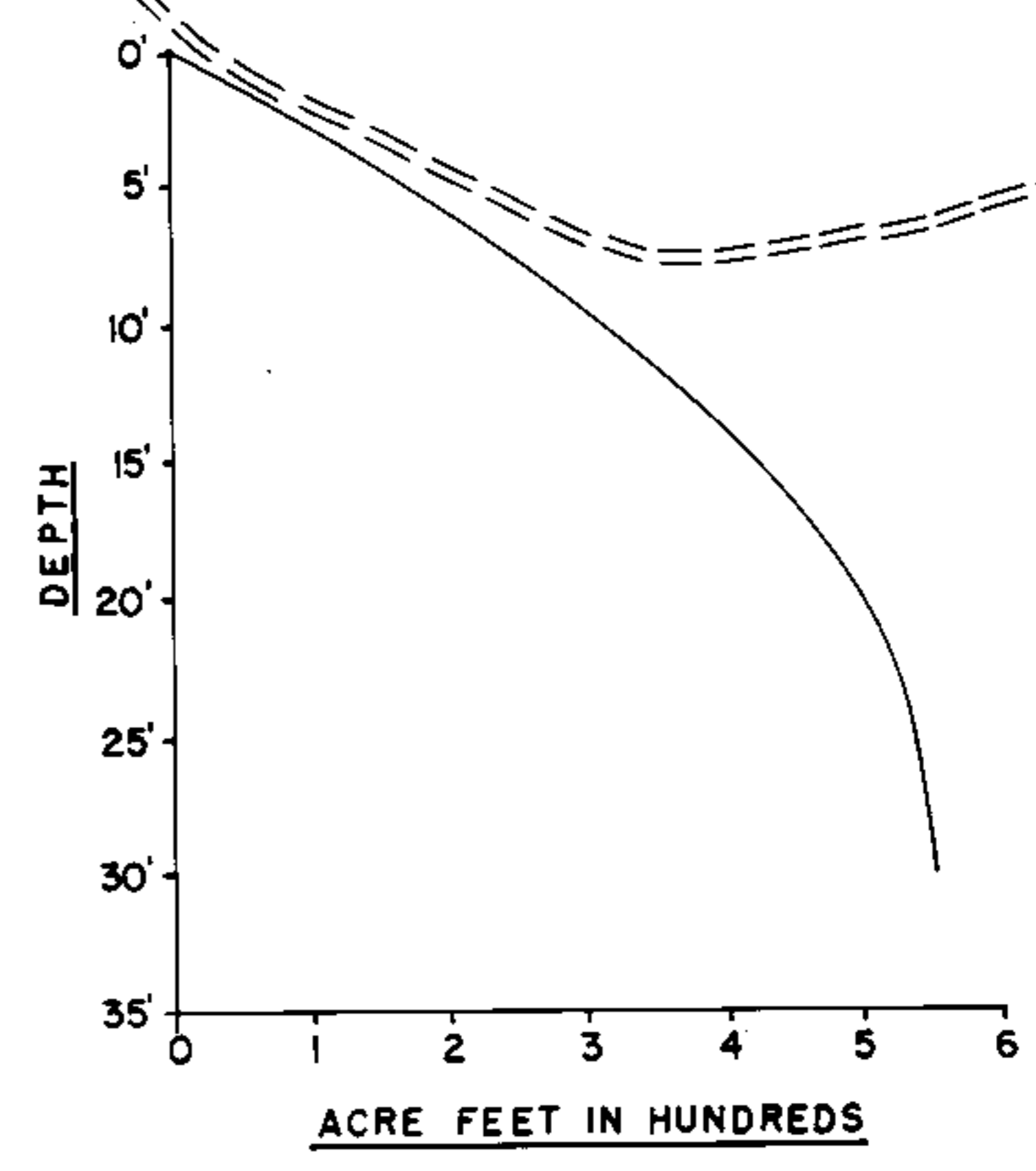
STATE

FOREST



NORTERN

HIGHLAND



SEC. 12 SEC. 12
SEC. 13 SEC. 13

EQUIPMENT RECORDING SONAR MAPPED JULY 1975
MONTH YEAR

- | TOPOGRAPHIC SYMBOLS | | LAKE BOTTOM SYMBOLS | |
|-----------------------|----------------------------|---------------------|---------------------------|
| (B) Brush | Steep slope | P. Peat | B Boulders |
| (PW) Partially wooded | - - - Indefinite shoreline | Mk. Muck | o Stumps & Snags |
| (W) Wooded | Marsh | C. Clay | Rock danger to navigation |
| (C) Cleared | Spring | M. Marl | T Submergent vegetation |
| (P) Pastured | Intermittent stream | Sd. Sand | ↑ Emergent vegetation |
| (A) Agricultural | Permanent inlet | St. Silt | ⌋ Floating vegetation |
| B.M. Bench Mark | Permanent outlet | Gr. Gravel | ↕ Brush shelters |
| ■ Dwelling | Dam | R. Rubble | |
| ■ Resort | D.N.R. State owned land | Bc. Bedrock | |
| ■ Camp | | | |



Access Access with Parking Boat Livery

Drawn by: G. Thuesen
Field work by: J. Smith, R. Krause

SPECIES OF FISH	Abundance		
	Abundant	Common	Present
Muskie			
N. Pike			
Walleye			
L.M. Bass			X
S.M. Bass			
Panfish	X		
Trout			

WATER AREA 36.3 ACRES
UNDER 3 FT. 5.6 %
OVER 20 FT. 30.27 %
MAX. DEPTH 30 FEET.
TOTAL ALK. 2 P.P.M.
VOLUME 547.85 ACRE FT.
MAIN SHORELINE 1.00 MI.
ISLAND SHORELINE 0 MI.

Source: Wisconsin Department of Natural Resources 608-266-2621
Shannon Lake - Vilas County, Wisconsin DNR Lake Map
Date – Jul 1975 - Historical Lake Map - Not for Navigation
A Public Document - Please Identify the Source when using it.