

Mixed Hardwood & Pine

Mixed Hardwood

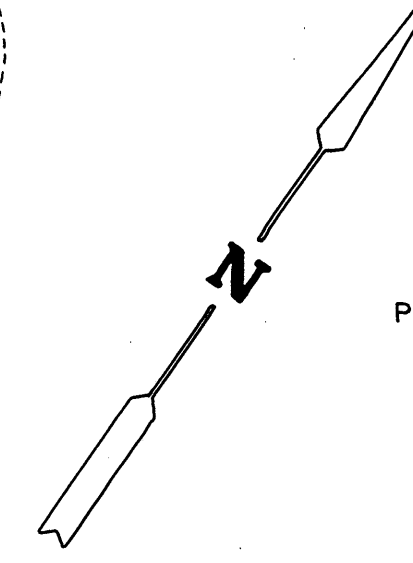
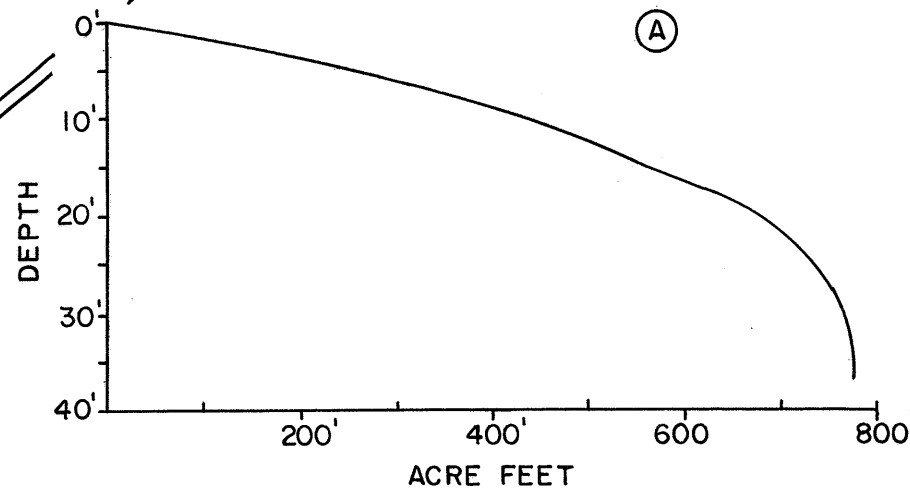
Pine

Mixed Hardwood & Pine

Mixed Hardwood & Pine

Mixed Hardwood & Pine

Mixed Hardwood & Pine



B.M.'X' is a square cut in a large boulder on lakes edge upon "Camp Forest Springs" grounds. 22.5' W. of dining hall steps. Assumed elev. 100.00 Water elev. 95.60

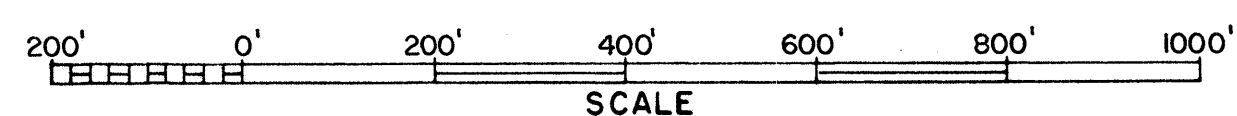
SPECIES OF FISH		
	Abundant	Rare
Muskie		
N. Pike		
Walleye		X
L.M. Bass		X
S.M. Bass		
Panfish	X	
Trout		

EQUIPMENT RECORDING SONAR MAPPED AUG 1967 MO. YR.

- TOPOGRAPHIC SYMBOLS
- (B) Brush
  - (PW) Partially wooded
  - (W) Wooded
  - (C) Cleared
  - (P) Pastured
  - (A) Agricultural
  - B.M. Bench Mark
  - Dwelling
  - Resort
  - ||||| Steep slope
  - - - Indefinite shoreline
  - ||||| Marsh
  - Spring
  - - - Intermittent stream
  - ==== Permanent inlet
  - ==== Permanent outlet
  - ⚓ Dam
  - ⊠ Private camp

- LAKE BOTTOM SYMBOLS
- P. Peat
  - Mk. Muck
  - C. Clay
  - M. Marl
  - Sd. Sand
  - St. Silt
  - Gr. Gravel
  - R. Rubble
  - B. Bedrock
  - T. Submergent vegetation
  - ⊥ Emergent vegetation
  - ⊠ Floating vegetation
  - ⊙ Stumps & Snags
  - ⊙ Boulders

WATER ELEV. 95.60



◇ Access      ◆ Access with Parking      ◆ Boat Livery  
 Field work by: C. Busch, G. Winter, L. Sather      Drawn by: C. Holt

AREA 50.2 ACRES  
 UNDER 3FT. 4 %  
 OVER 20FT. 31.8 %  
 VOLUME 775.9 ACRE FT.  
 TOTAL ALK. 10 P.P.M.  
 SHORELINE 2.0 MILES  
 MAX. DEPTH 37 FEET

Source: Wisconsin Department of Natural Resources 608-266-2621  
James Lake – Taylor County, Wisconsin DNR Lake Map  
Date – Aug 1967 - Historical Lake Map - Not for Navigation  
A Public Document - Please Identify the Source when using it.