

LAKE SURVEY MAP

SEVEN ISLAND
LAKE

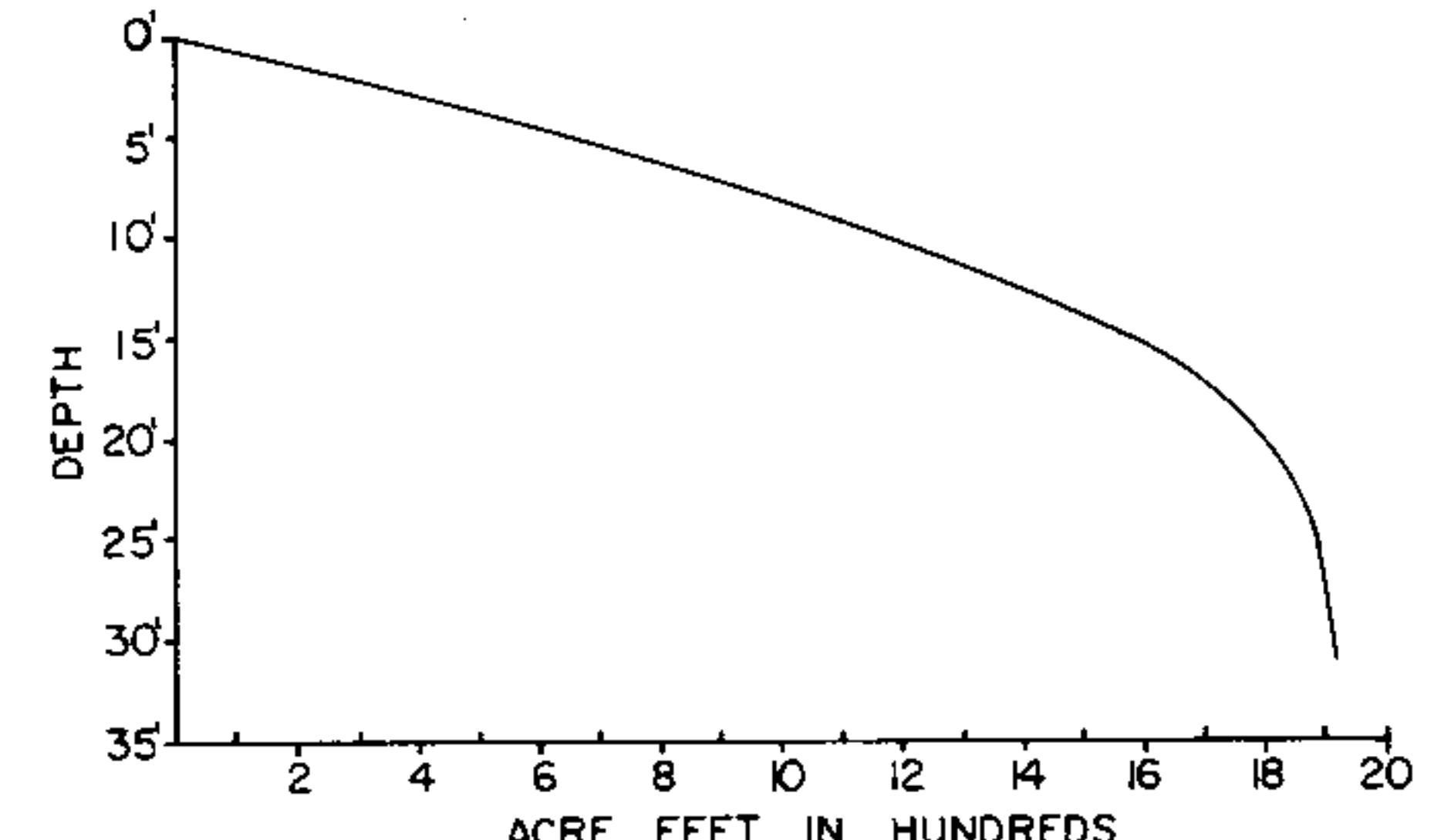
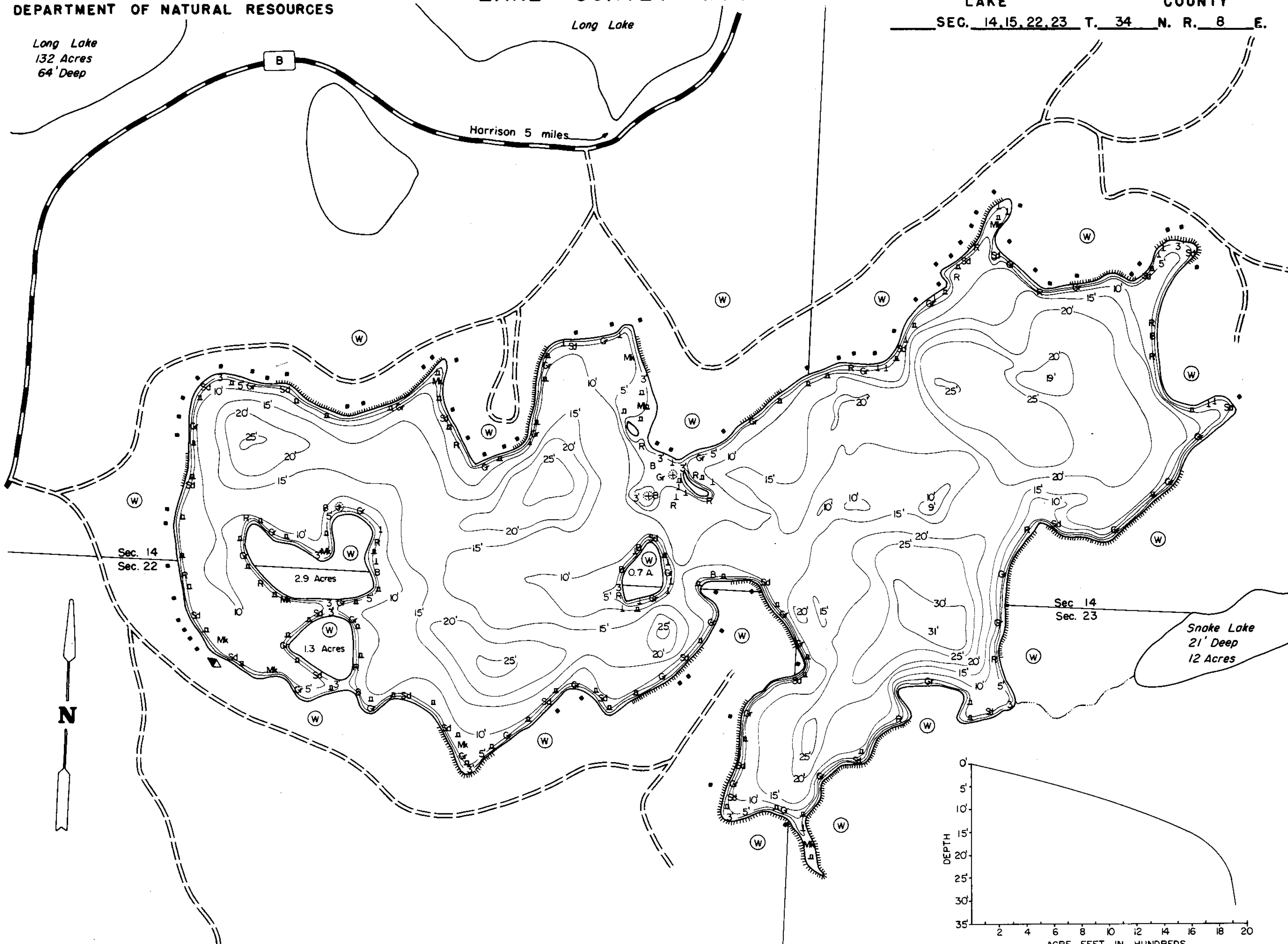
LINCOLN
COUNTY

SEC. 14, 15, 22, 23 T. 34 N. R. 8 E.

Long Lake
132 Acres
64' Deep


Long Lake

Harrison 5 miles



EQUIPMENT RECORDING SONAR MAPPED JUNE 1972
MONTH YEAR
LAKE BOTTOM SYMBOLS

- | TOPOGRAPHIC SYMBOLS | | LAKE BOTTOM SYMBOLS | |
|----------------------|-------------------------------|---------------------|-----------------------------|
| (B) Brush | Steep slope | P. Peat | B Boulders |
| (W) Partially wooded | ----- Indefinite shoreline | Mk. Muck | ⊙ Stumps & Snags |
| (W) Wooded | ----- Marsh | C. Clay | ⊙ Rock danger to navigation |
| (C) Cleared | ----- Spring | M. Marl | T Submergent vegetation |
| (P) Pastured | ----- Intermittent stream | Sd. Sand | ⊥ Emergent vegetation |
| (A) Agricultural | ----- Permanent inlet | St. Silt | ⊥ Floating vegetation |
| B.M. Bench Mark | ----- Permanent outlet | Gr. Gravel | ⊥ Brush shelters |
| ■ Dwelling | ----- Dam | R. Rubble | |
| ■ Resort | ----- D.N.R. State owned land | Br. Bedrock | |
| ■ Camp | | | |



Access Access with Parking Boat Livery

Drawn by: C. Holt
Field work by: J. Smith, W. Evans

SPECIES OF FISH		
	Abundant	Present
Muskie	X	
N. Pike	X	X
Walleye	X	
L.M. Bass	X	
S.M. Bass	X	
Panfish	X	
Trout		

WATER AREA 131.8 ACRES
 UNDER 3 FT. 4 %
 OVER 20 FT. 21 %
 MAX. DEPTH 31 FEET.
 TOTAL ALK. 18 P.P.M.
 VOLUME 1916 ACRE FT.
 SHORELINE 3.36 MILES
 SHORELINE 3.99 MILES WITH IS.

Source: Wisconsin Department of Natural Resources 608-266-2621
Seven Island Lake - Lincoln County, Wisconsin DNR Lake Map
Date – Jun 1972 - Historical Lake Map - Not for Navigation
A Public Document - Please Identify the Source when using it.