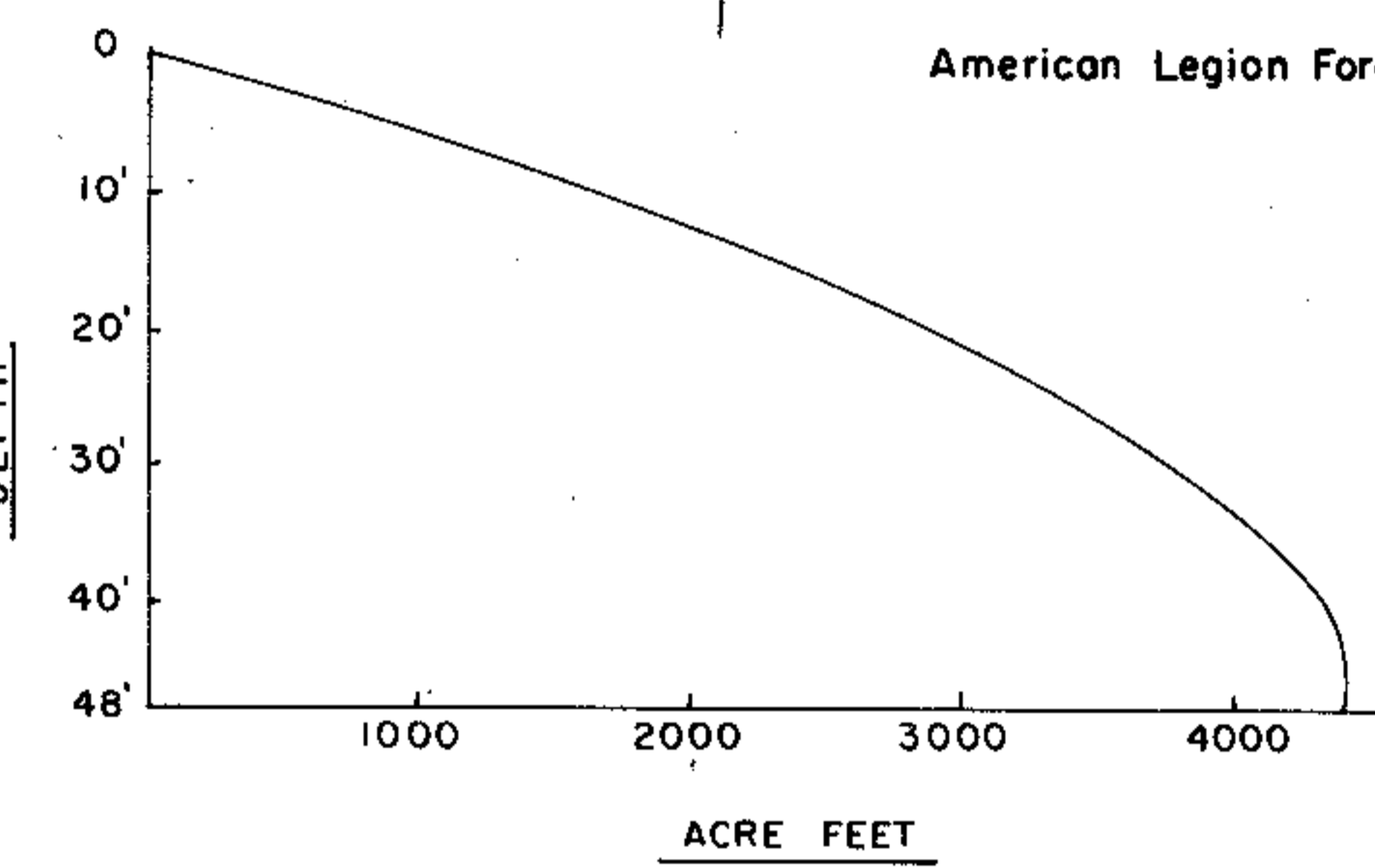
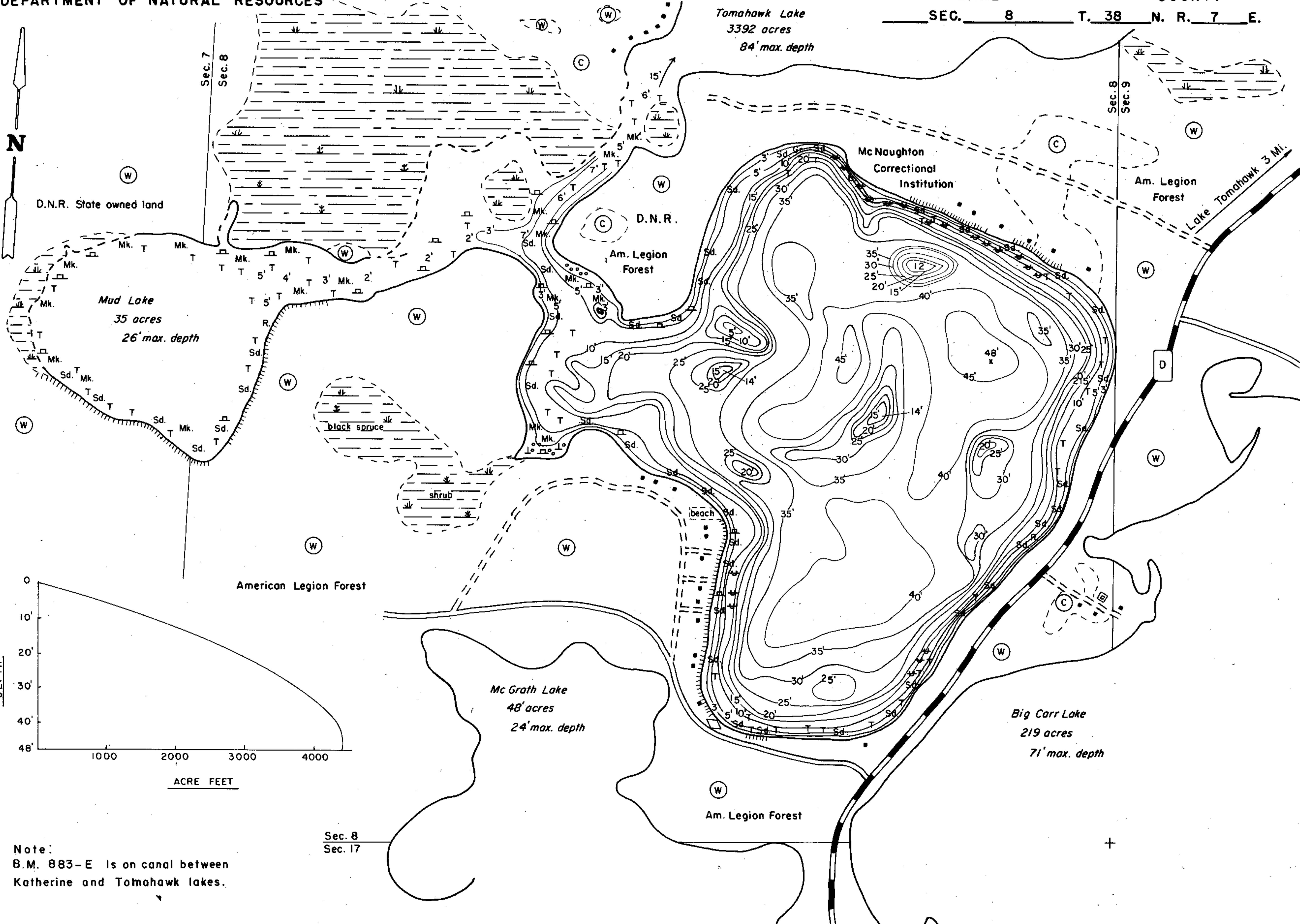
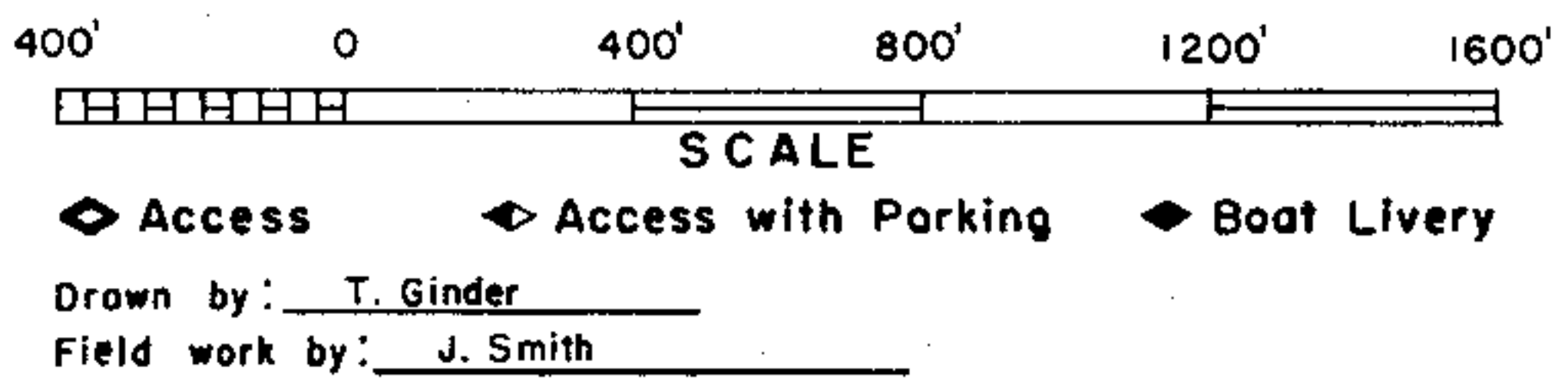


LAKE SURVEY MAP



Note:
B.M. 883-E is on canal between
Katherine and Tomahawk lakes.

EQUIPMENT RECORDING SONAR MAPPED		JUNE 1971	
		MONTH	YEAR
TOPOGRAPHIC SYMBOLS			
(B) Brush	Steep slope	P. Peat	B Boulders
(PW) Partially wooded	--- Indefinite shoreline	Mk. Muck	o Stumps & Snags
(W) Wooded	--- Marsh	C. Clay	⊙ Rock danger to navigation
(C) Cleared	--- Spring	M. Marl	T Submergent vegetation
(P) Pastured	--- Intermittent stream	Sd. Sand	⊥ Emergent vegetation
(A) Agricultural	--- Permanent inlet	St. Silt	⊥ Floating vegetation
B.M. Bench Mark	--- Permanent outlet	Gr. Gravel	⊥ Brush shelters
■ Dwelling	--- Dam	R. Rubble	
□ Resort	--- D.N.R. State owned land	Br. Bedrock	
□ Camp			



SPECIES OF FISH	Abundance	
	Abundant	Common Present
Muskie		X
N. Pike		X
Walleye	X	
L.M. Bass	X	
S.M. Bass	X	
Panfish	X	
Trout		
Cisco		X

WATER AREA 160.30 ACRES
 UNDER 3 FT. 4.5 %
 OVER 20 FT. 69 %
 MAX. DEPTH 48 FEET.
 TOTAL ALK. 45 P.P.M.
 VOLUME 4393.10 ACRE FT.
 SHORELINE 2.25 MILES

Source: Wisconsin Department of Natural Resources 608-266-2621
Little Tomahawk Lake – Oneida County, Wisconsin - DNR Lake Map
Date – Jun 1971 - Historical Lake Map - Not for Navigation
A Public Document - Please Identify the Source when using it.