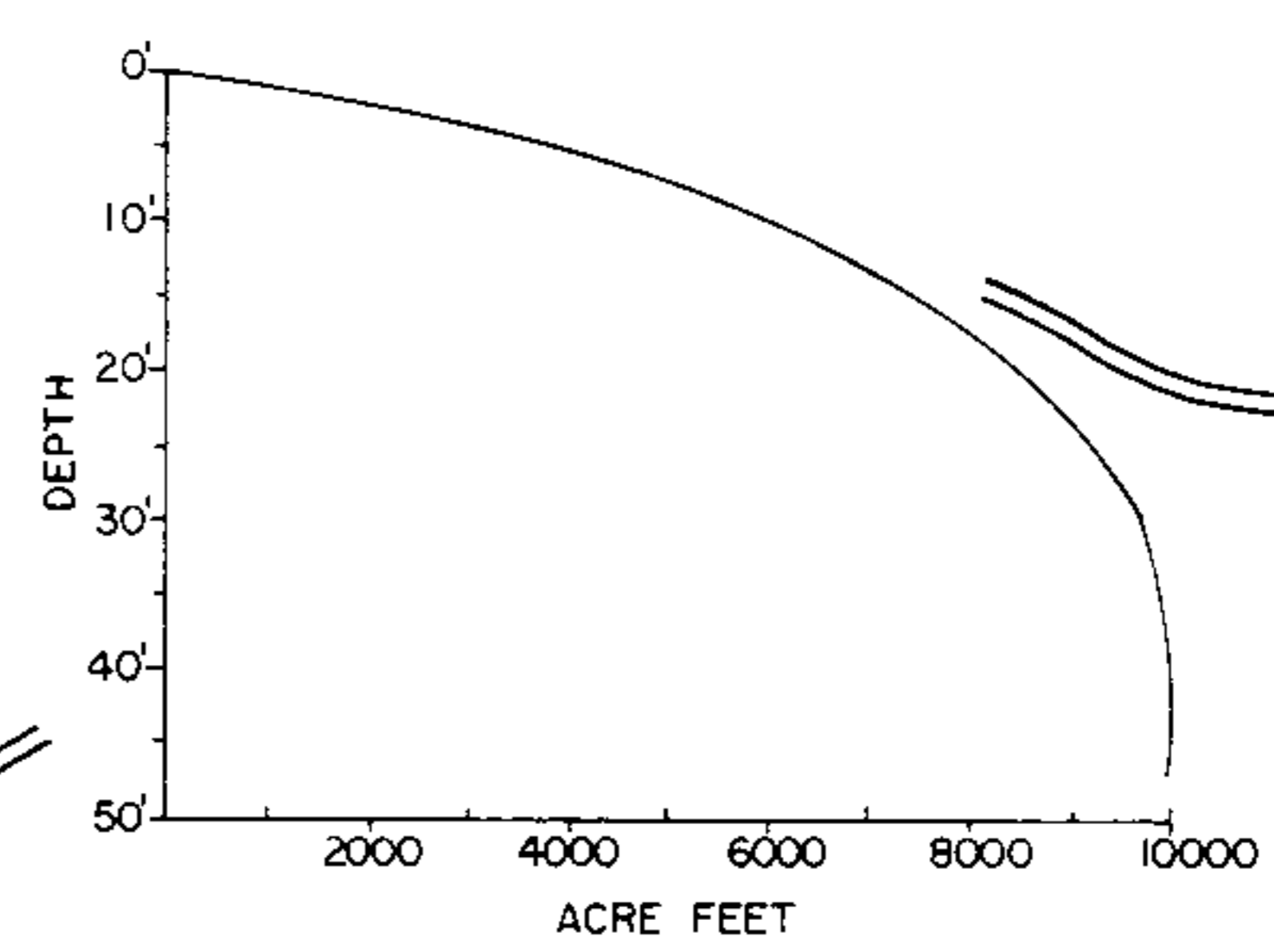
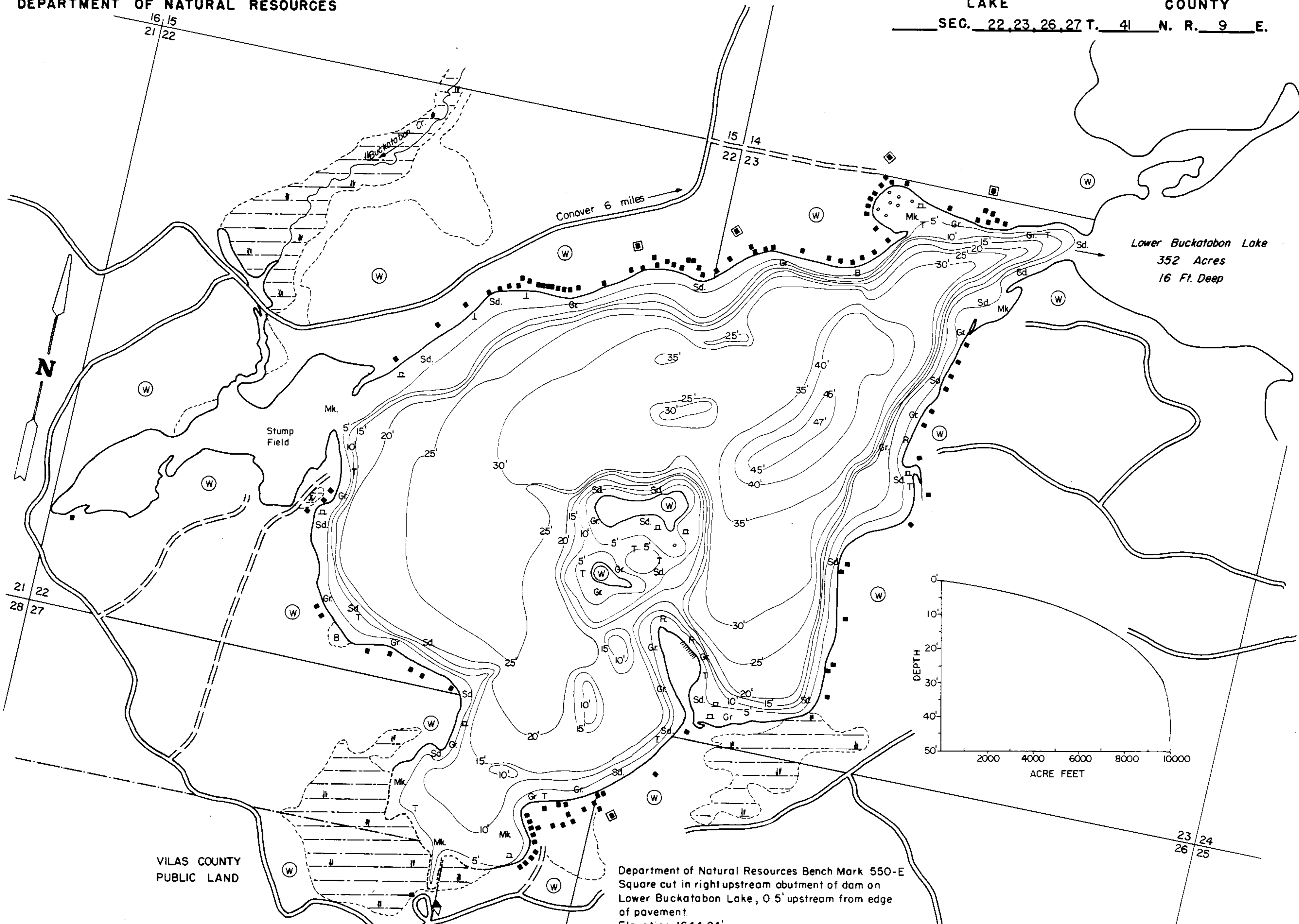


# LAKE SURVEY MAP


UPPER BUCKATABON LAKE  
VILAS COUNTY  
SEC. 22, 23, 26, 27 T. 41 N. R. 9 E.



Department of Natural Resources Bench Mark 550-E  
Square cut in right upstream abutment of dam on  
Lower Buckatabon Lake, 0.5' upstream from edge  
of pavement.  
Elevation 1644.24'  
Water Elevation 1641.11' (July 10, 1969)

EQUIPMENT RECORDING SONAR MAPPED AUGUST 1968  
MONTH YEAR

- | TOPOGRAPHIC SYMBOLS   |                            | LAKE BOTTOM SYMBOLS |                             |
|-----------------------|----------------------------|---------------------|-----------------------------|
| (B) Brush             | Steep slope                | P. Peat             | B Boulders                  |
| (PW) Partially wooded | - - - Indefinite shoreline | Mk. Muck            | ☼ Stumps & Snags            |
| (W) Wooded            | Marsh                      | C. Clay             | ☼ Rock danger to navigation |
| (C) Cleared           | ○ Spring                   | M. Marl             | T Submergent vegetation     |
| (P) Pastured          | ~ Intermittent stream      | Sd. Sand            | 1 Emergent vegetation       |
| (A) Agricultural      | Permanent inlet            | St. Silt            | ☼ Floating vegetation       |
| B.M. Bench Mark       | Permanent outlet           | Gr. Gravel          | ☼ Brush shelters            |
| ■ Dwelling            | ∩ Dam                      | R. Rubble           |                             |
| ▣ Resort              | D.N.R. State owned land    | Bc Bedrock          |                             |
| ⊠ Camp                |                            |                     |                             |



◆ Access    ◆ Access with Parking    ◆ Boat Livery  
Drawn by: C. Holt  
Field work by: J. Smith, P. Michelson

SPECIES OF FISH	Abundance		
	Abundant	Common	Present
Muskie		X	
N. Pike		X	
Walleye		X	
L.M. Bass		X	
S.M. Bass		X	
Panfish	X		
Trout			

WATER AREA 494.3 ACRES  
 UNDER 3 FT. 10.8 %  
 OVER 20 FT. 53.6 %  
 MAX. DEPTH 47 FEET.  
 TOTAL ALK. 30 P.P.M.  
 VOLUME 9943.3 ACRE FT.  
 SHORELINE 6.8 MILES  
 SHORELINE 7.4 MILES WITH IS.

Source: Wisconsin Department of Natural Resources 608-266-2621  
Upper Buckatabon Lake - Vilas County, Wisconsin DNR Lake Map  
Date – Aug 1968 - Historical Lake Map - Not for Navigation  
A Public Document - Please Identify the Source when using it.