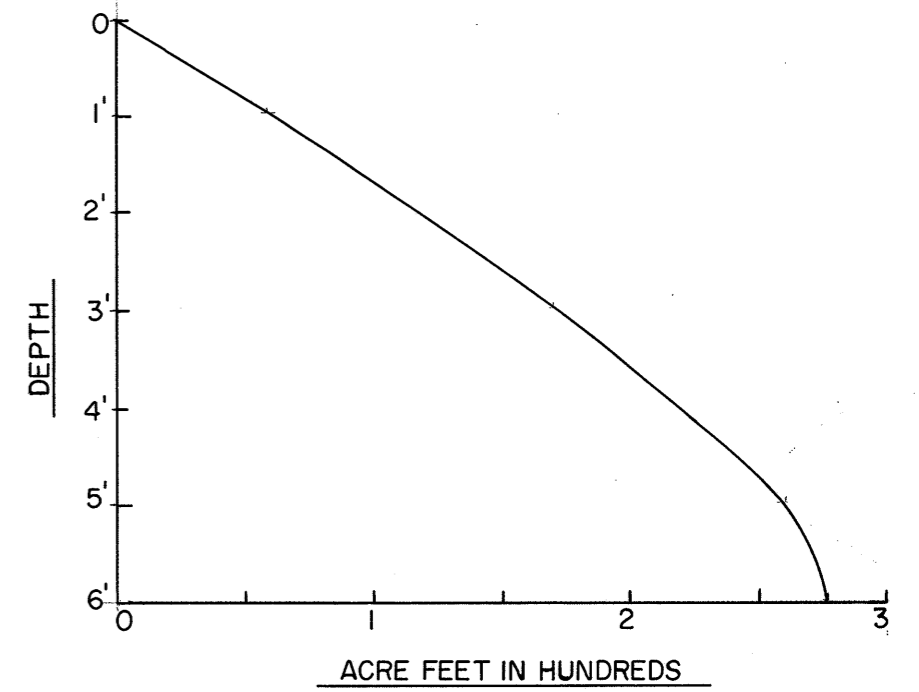
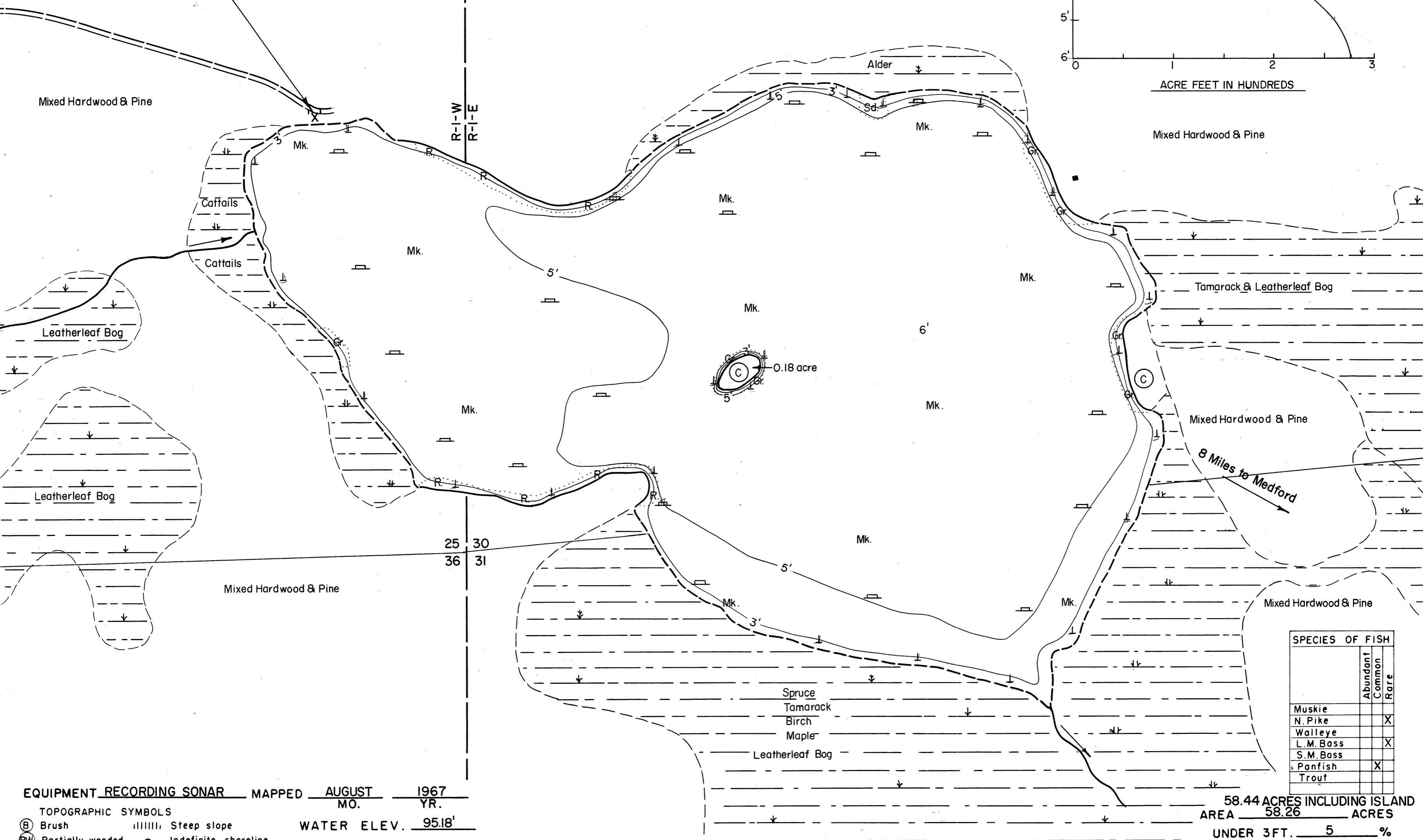


D.N.R. B.M. 1178-A
B.M. is a square cut in top of rock located 16' north of lake, 17' east of private landing, 3' east of 4" birch tree, and 6' northwest of group of six small birch trees.
Assumed elevation 100.00'
Water elevation 95.18'



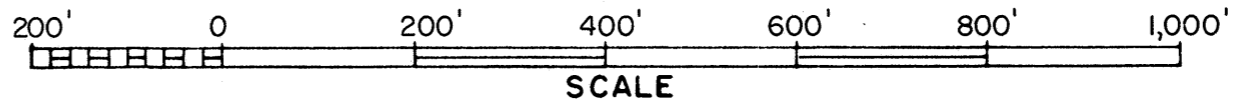
R-1-W
R-1-E



EQUIPMENT RECORDING SONAR MAPPED AUGUST 1967
MO. YR.
WATER ELEV. 95.18'

- TOPOGRAPHIC SYMBOLS
- (B) Brush
 - (PW) Partially wooded
 - (W) Wooded
 - (C) Cleared
 - (P) Pastured
 - (A) Agricultural
 - B.M. Bench Mark
 - Dwelling
 - Resort
 - ||||| Steep slope
 - - - Indefinite shoreline
 - Marsh
 - o Spring
 - Intermittent stream
 - Permanent inlet
 - Permanent outlet
 - Dam

- LAKE BOTTOM SYMBOLS
- P. Peat
 - Mk. Muck
 - C. Clay
 - M. Marl
 - Sd. Sand
 - St. Silt
 - Gr. Gravel
 - R. Rubble
 - Br. Bedrock
 - T Submergent vegetation
 - ↓ Emergent vegetation
 - ⊕ Floating vegetation
 - ⊙ Stumps & Snags



◇ Access ◆ Access with Parking ◆ Boat Livery
Field work by: C. Busch, G. Winter, L. Sather Drawn by: J. Roth

SPECIES OF FISH		
	Abundant	Rare
Muskie		X
N. Pike		X
Walleye		X
L. M. Bass		X
S. M. Bass		X
Panfish	X	
Trout		

58.44 ACRES INCLUDING ISLAND
AREA 58.26 ACRES
UNDER 3FT. 5 %
OVER 20FT. 0 %
VOLUME 279.66 ACRE FT.
TOTAL ALK. 7 P.P.M.
SHORELINE 1.2 MILES
MAX. DEPTH 6 FEET

Source: Wisconsin Department of Natural Resources 608-266-2621
Grassy Knoll Lake – Taylor County, Wisconsin DNR Lake Map
Date – Aug 1967 - Historical Lake Map - Not for Navigation
A Public Document - Please Identify the Source when using it.