

LAKE CLEAR
 SECTIONS 20, 21
 TOWNSHIP T-41-N
 RANGE R-7-W
 TOWN ROUND LAKE
 COUNTY SAWYER

LEGEND

TOPOGRAPHIC SYMBOLS

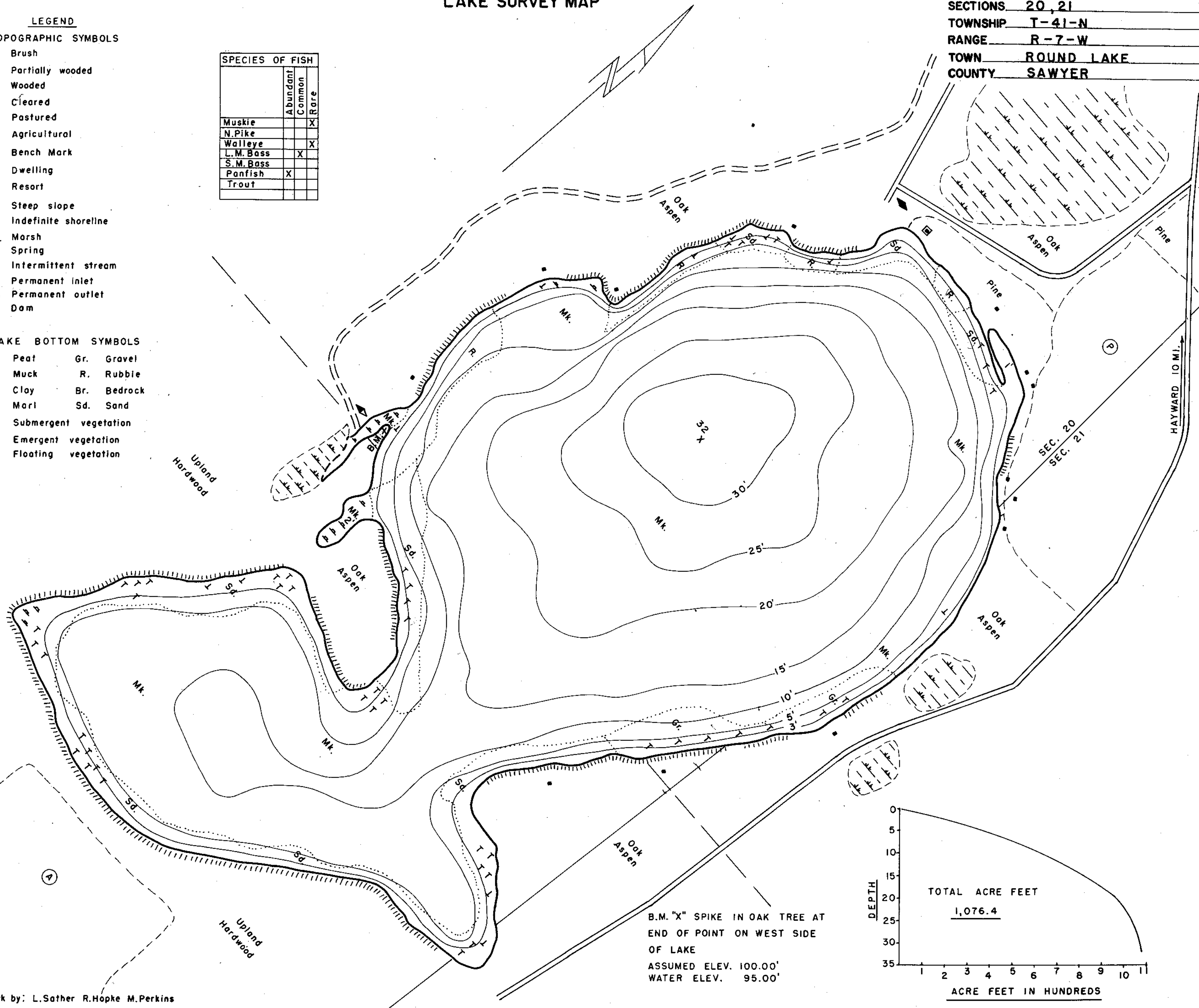
- (B) Brush
- (PW) Partially wooded
- (W) Wooded
- (C) Cleared
- (P) Pastured
- (A) Agricultural
- B.M. Bench Mark
- Dwelling
- Resort
- ||||| Steep slope
- - - Indefinite shoreline
- ||||| Marsh
- Spring
- Intermittent stream
- Permanent inlet
- Permanent outlet
- Dom

SPECIES OF FISH

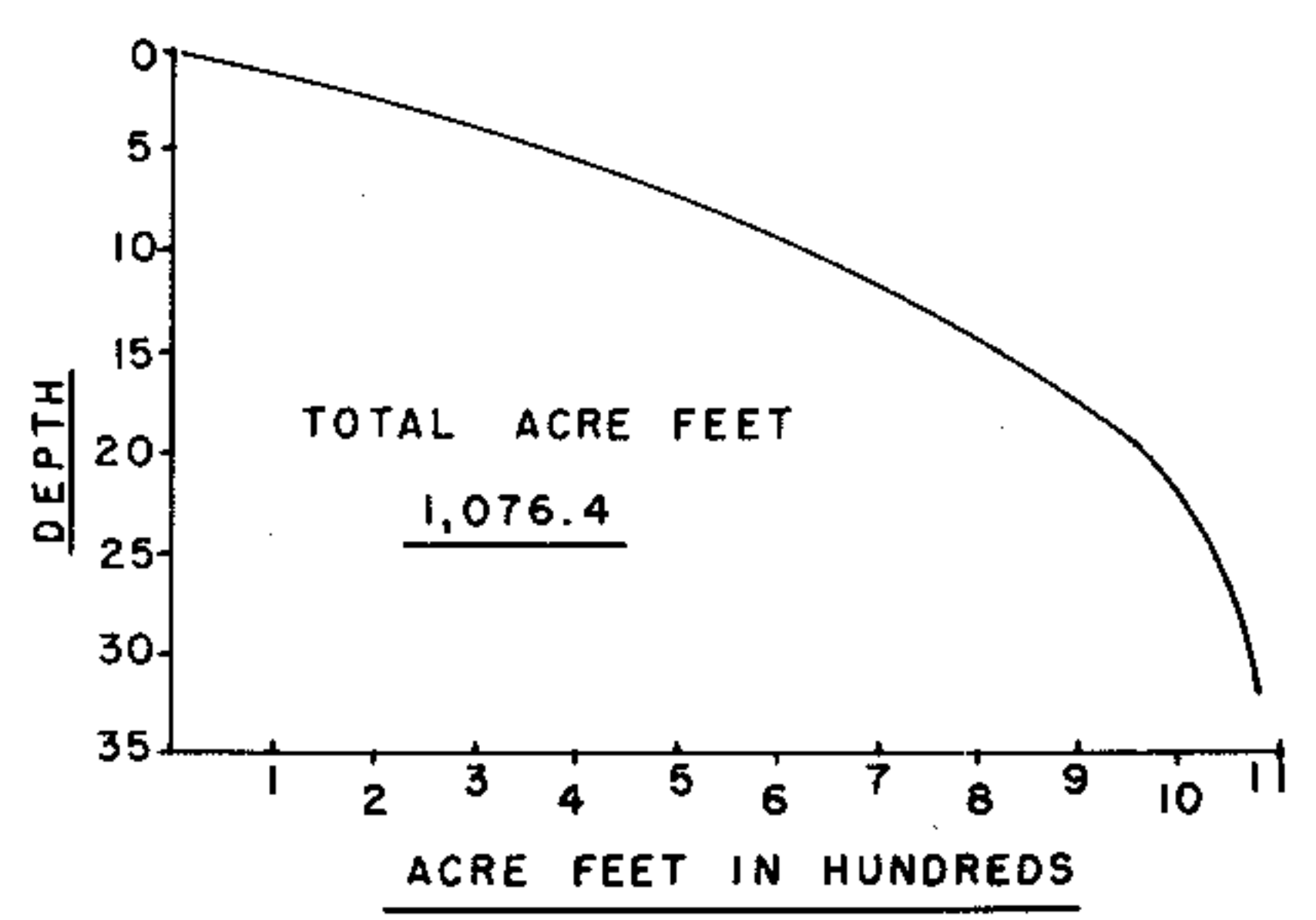
	Abundant	Common	Rare
Muskie			X
N. Pike			X
Walleye			X
L.M. Bass	X		
S.M. Bass	X		
Panfish	X		
Trout			

LAKE BOTTOM SYMBOLS

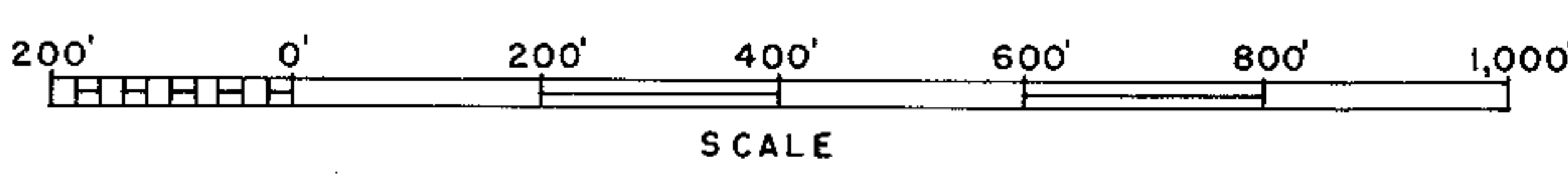
- P. Peat Gr. Gravel
- Mk. Muck R. Rubble
- C. Clay Br. Bedrock
- M. Marl Sd. Sand
- T Submergent vegetation
- L Emergent vegetation
- F Floating vegetation



B.M. "X" SPIKE IN OAK TREE AT
 END OF POINT ON WEST SIDE
 OF LAKE
 ASSUMED ELEV. 100.00'
 WATER ELEV. 95.00'



Field work by: L.Sather R.Hopke M.Perkins
 Drawn by: E.Eaton
LAKE MAPPED JULY 1964
SOURCE OF INFORMATION W.C.D.
SOUNDINGS RECORDING SONAR
TOTAL ALK. 27 P.P.M.



- ◇ ACCESS
- ◆ ACCESS WITH PARKING
- ◆ BOAT LIVERY

AREA 77.4 ACRES
TOTAL SHORELINE 2.2 MILES
MAX. DEPTH 32 FEET
UNDER 3' 9% **OVER 20'** 27%

Source: Wisconsin Department of Natural Resources 608-266-2621
Clear Lake – Sawyer County, Wisconsin DNR Lake Map
Date – Jul 1964 - Historical Lake Map - Not for Navigation
A Public Document - Please Identify the Source when using it.