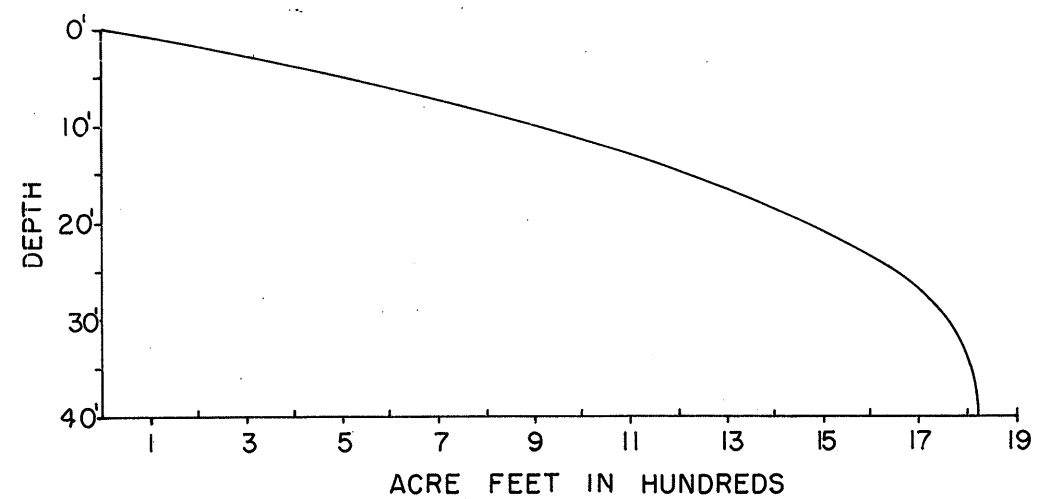
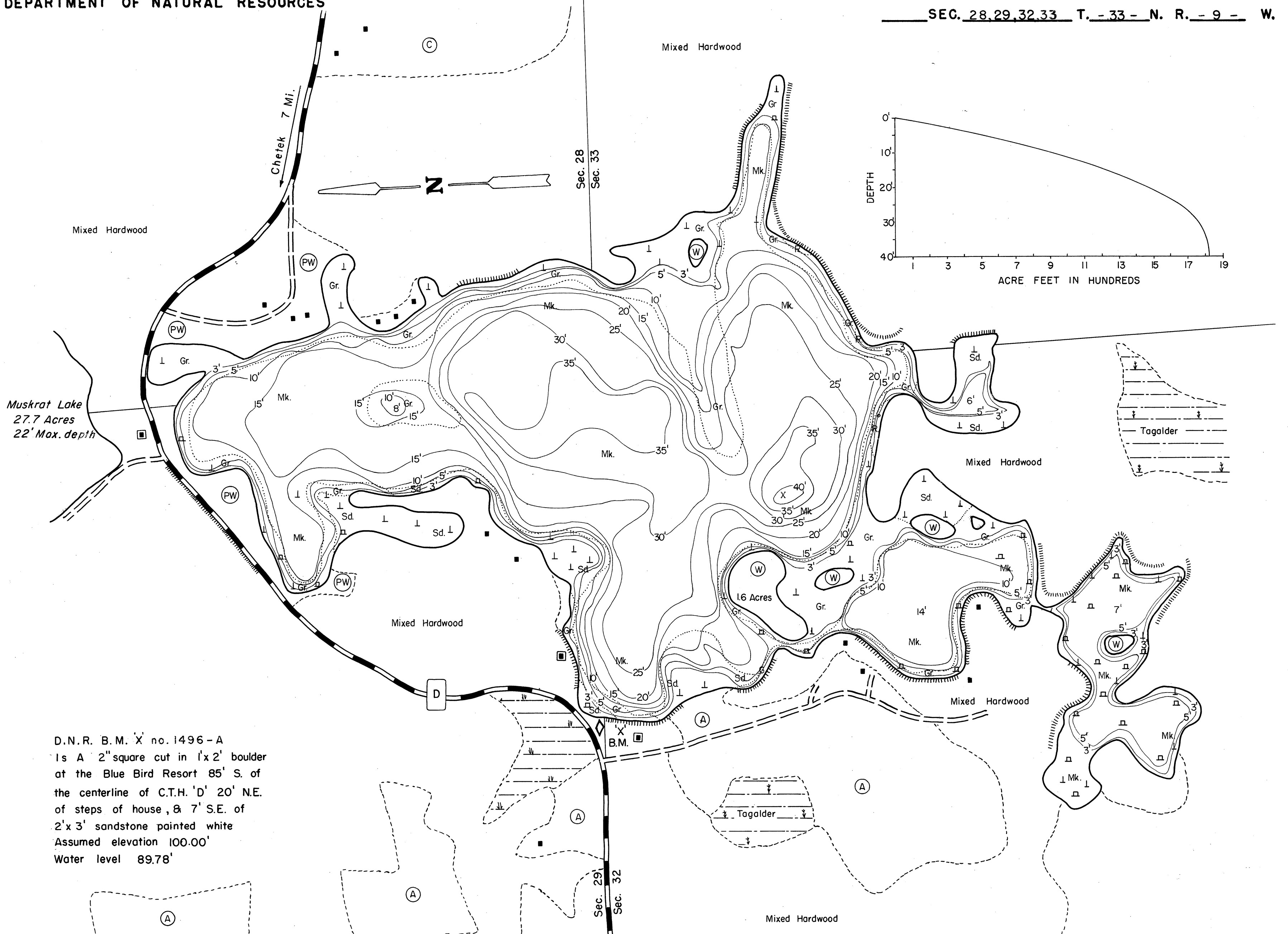



LAKE SURVEY MAP



D.N.R. B.M. X no. 1496-A
Is A 2" square cut in 1'x2' boulder
at the Blue Bird Resort 85' S. of
the centerline of C.T.H. 'D' 20' N.E.
of steps of house, & 7' S.E. of
2'x3' sandstone painted white
Assumed elevation 100.00'
Water level 89.78'

EQUIPMENT RECORDING SONAR MAPPED JULY 1969

TOPOGRAPHIC SYMBOLS		LAKE BOTTOM SYMBOLS	
(B) Brush	Steep slope	P. Peat	B Boulders
(PW) Partially wooded	- - - Indefinite shoreline	Mk. Muck	⊙ Stumps & Snags
(W) Wooded	⊞ Marsh	C. Clay	⊙ Rock danger to navigation
(C) Cleared	○ Spring	M. Marl	T Submergent vegetation
(P) Pastured	- - - Intermittent stream	Sd. Sand	⊥ Emergent vegetation
(A) Agricultural	≡ Permanent inlet	St. Silt	⊞ Floating vegetation
B.M. Bench Mark	≡ Permanent outlet	Gr. Gravel	⊞ Brush shelters
■ Dwelling	⊞ Dam	R. Rubble	
□ Resort	D.N.R. State owned land	Bc. Bedrock	
⊞ Camp			



◆ Access ◆ Access with Parking ◆ Boat Livery

Drawn by: C. Holt
Field work by: C. Busch, C. Belter, S. Johannes

SPECIES OF FISH	ABUNDANCE	
	Abundant	Common
Muskie		
N. Pike	X	
Walleye		
L.M. Bass	X	
S.M. Bass		
Panfish	X	
Trout		

WATER AREA 114.6 ACRES
UNDER 3 FT. 6 %
OVER 20 FT. 28 %
MAX. DEPTH 40 FEET.
TOTAL ALK. 10 P.P.M.
VOLUME 1818.8 ACRE FT.
SHORELINE 3.92 MILES
SHORELINE 4.41 MILES WITH IS.

Source: Wisconsin Department of Natural Resources 608-266-2621
Fish Lake – Rusk County, Wisconsin DNR Lake Map
Date – Jul 1969 - Historical Lake Map - Not for Navigation
A Public Document - Please Identify the Source when using it.