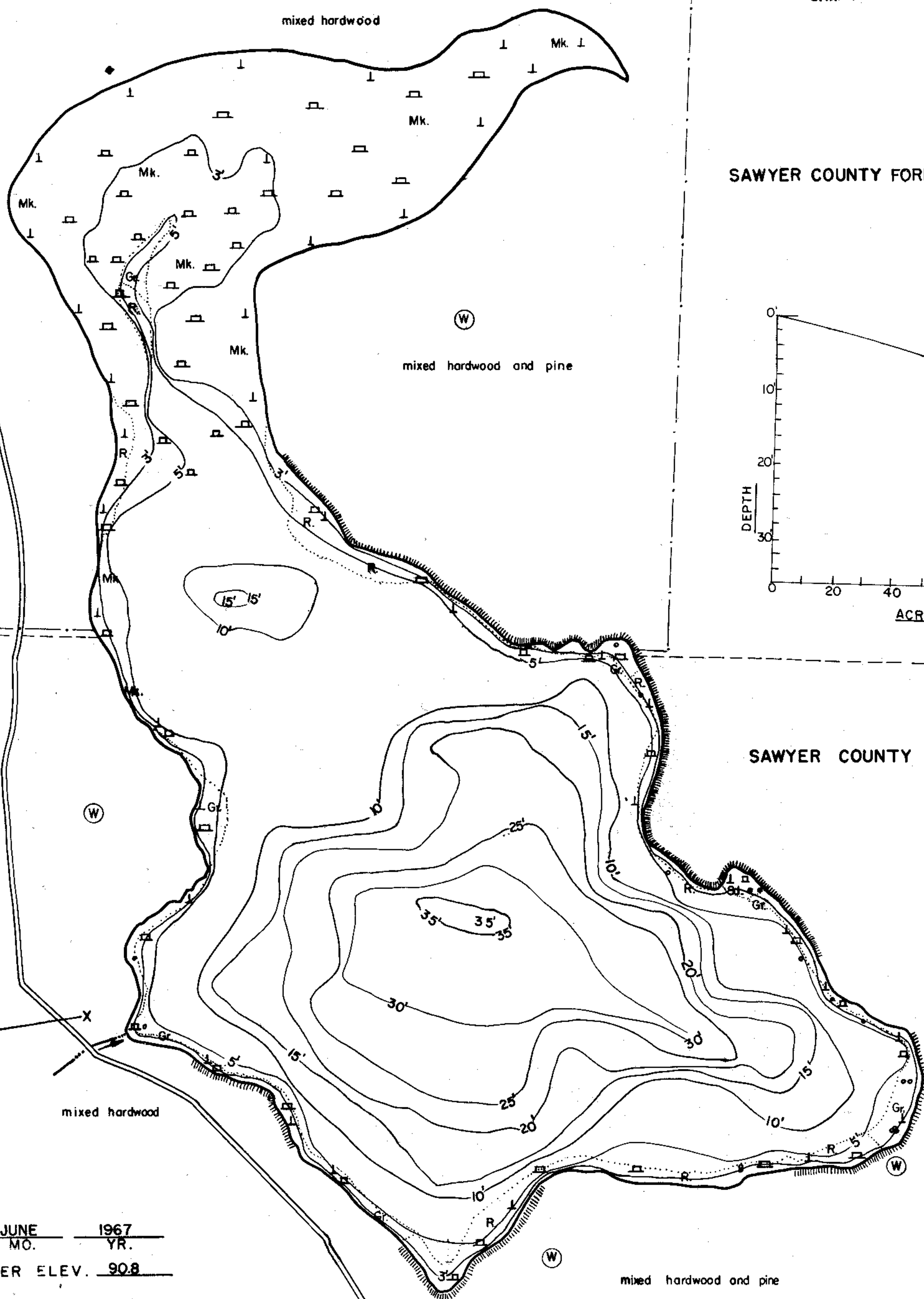
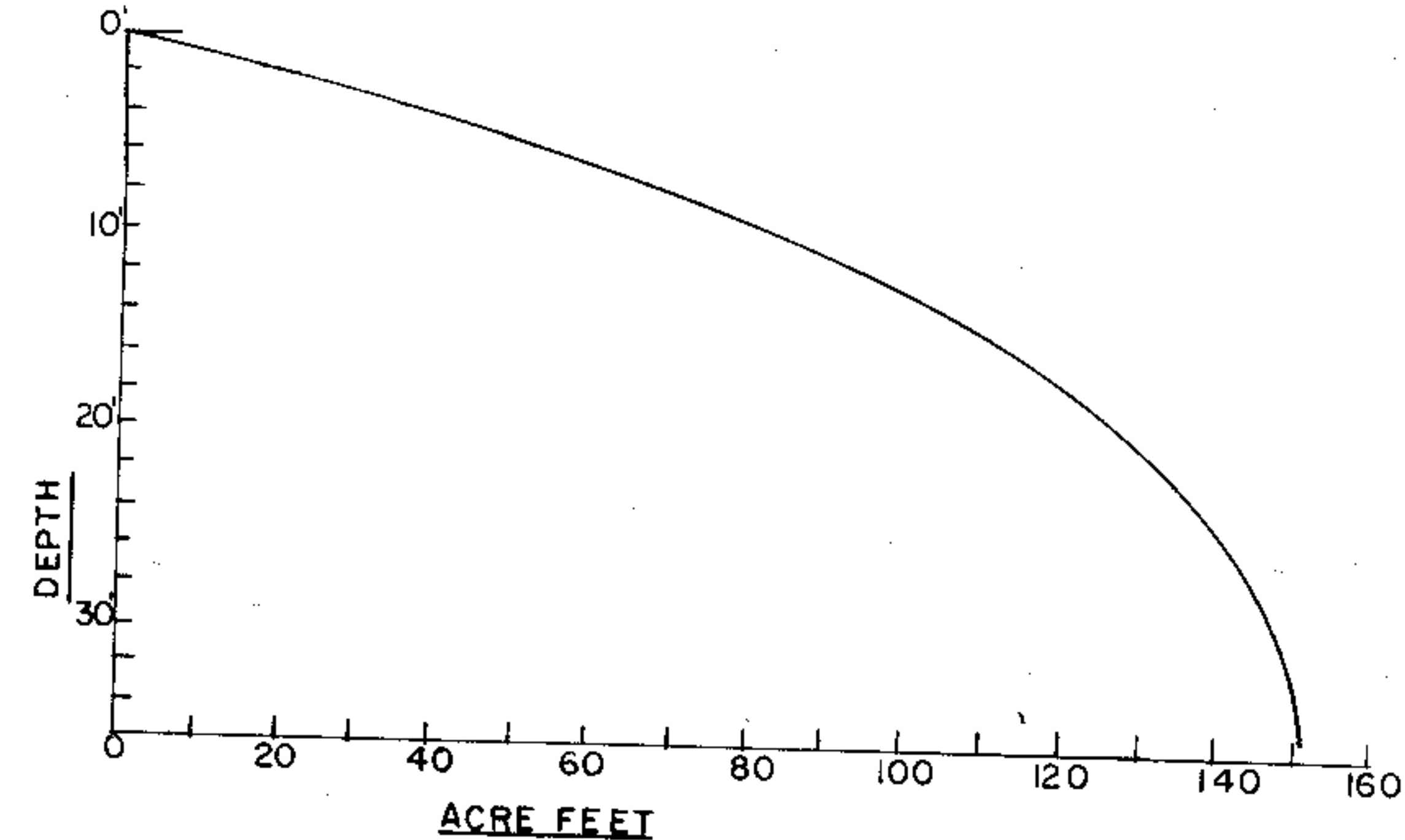


N

Stone Lake 6 miles



SAWYER COUNTY FOREST



30 29 N.W. 1/4 SECTION
 S.W. 1/4 SECTION
 SAWYER COUNTY FOREST

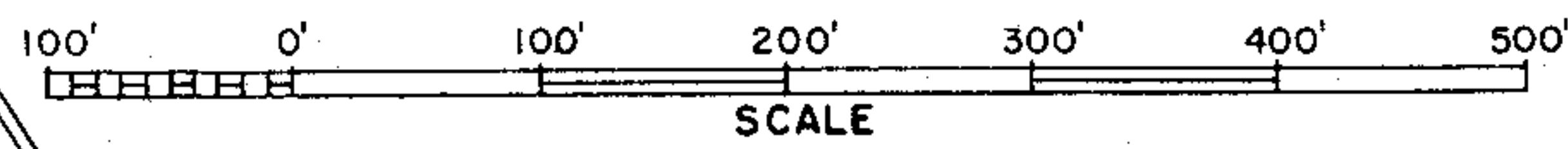
SAWYER COUNTY FOREST

P.S.C. B.M. 'X' - Bronze tablet set in concrete post 3" high.
 Assumed elev. 104.41'
 Water elev. 90.8'

EQUIPMENT RECORDING SONAR MAPPED JUNE 1967
 MO. YR.

- TOPOGRAPHIC SYMBOLS
- (B) Brush
 - (PW) Partly wooded
 - (W) Wooded
 - (C) Cleared
 - (P) Pastured
 - (A) Agricultural
 - B.M. Bench Mark
 - Dwelling
 - Resort
 - ||||| Steep slope
 - - - Indefinite shoreline
 - Marsh
 - Spring
 - Intermittent stream
 - Permanent inlet
 - Permanent outlet
 - Dam

- LAKE BOTTOM SYMBOLS
- P. Peat
 - Mk. Muck
 - C. Clay
 - M. Marl
 - Sd. Sand
 - St. Silt
 - Gr. Gravel
 - R. Rubble
 - Br. Bedrock
 - T Submergent vegetation
 - Emergent vegetation
 - Floating vegetation
 - Stumps & Snags



Access Access with Parking Boat Livery
 Field work by C. Busch G. Winter L. Sather Drawn by D. Laiho

SPECIES OF FISH		
	Abundant	Rare
Muskie		
N. Pike		
Walleye		
L. M. Bass	X	
S. M. Bass		
Panfish	X	
Trout		

AREA 12.0 ACRES
 UNDER 3 FT. 236 %
 OVER 20 FT. 26.4 %
 VOLUME 1415 ACRE FT.
 TOTAL ALK. 6 P.P.M.
 SHORELINE 0.74 MILES
 MAX. DEPTH 35 FEET

Source: Wisconsin Department of Natural Resources 608-266-2621
Green Lake – Sawyer County, Wisconsin DNR Lake Map
Date – Jun 1967 - Historical Lake Map - Not for Navigation
A Public Document - Please Identify the Source when using it.