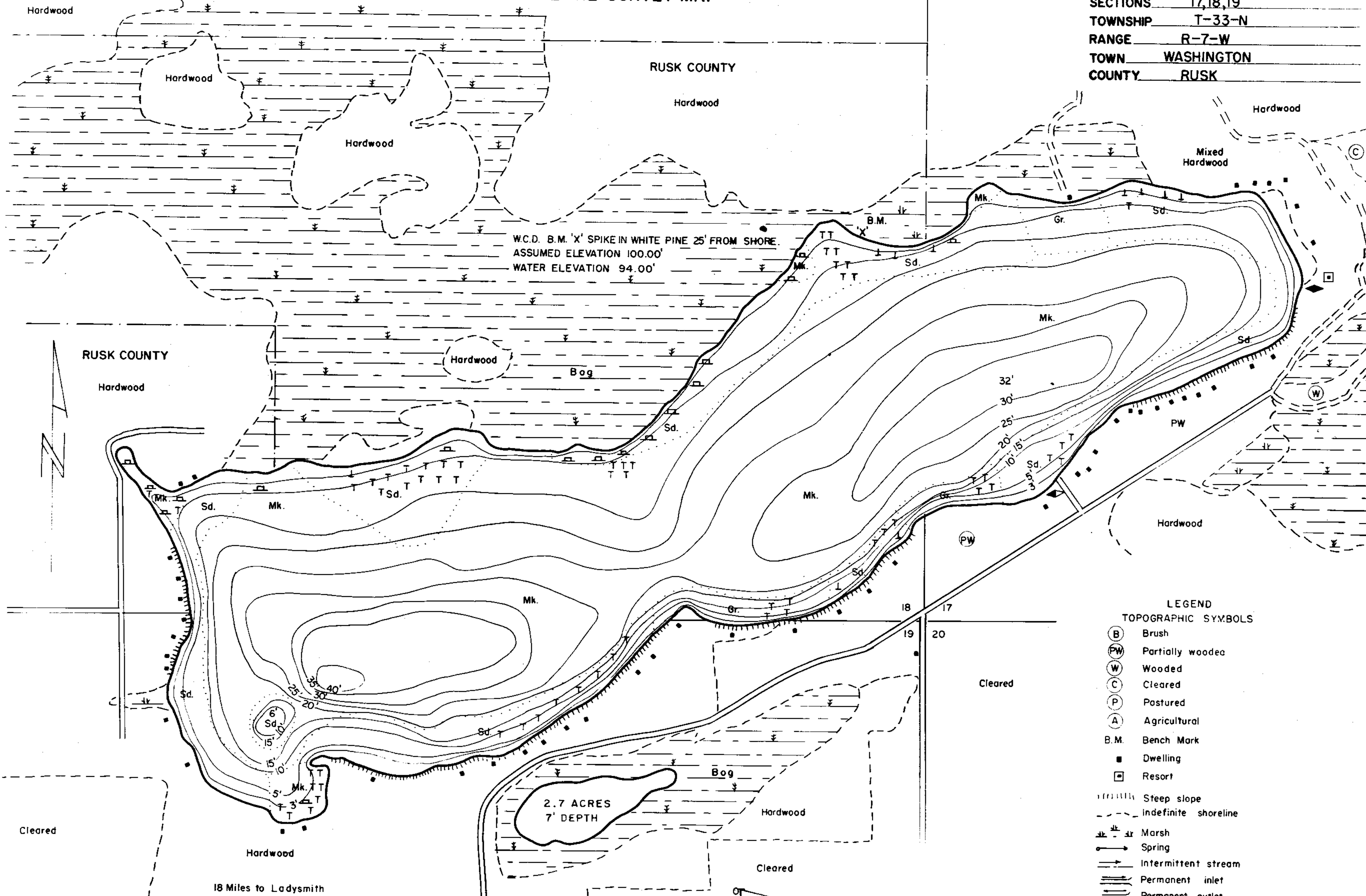


LAKE PULASKI
 SECTIONS 17, 18, 19
 TOWNSHIP T-33-N
 RANGE R-7-W
 TOWN WASHINGTON
 COUNTY RUSK

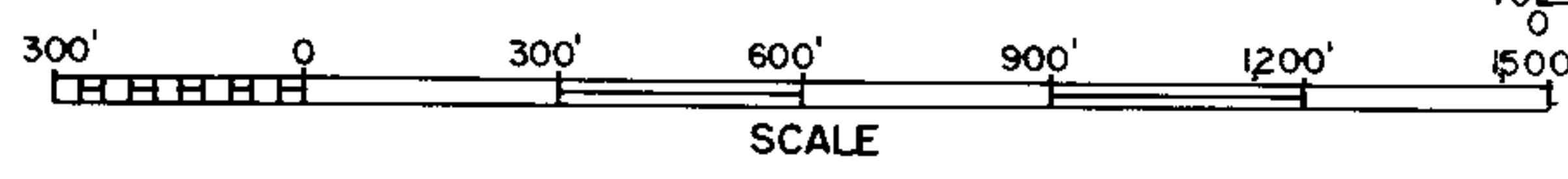


- LEGEND**
- TOPOGRAPHIC SYMBOLS**
- (B) Brush
 - (PW) Partially wooded
 - (W) Wooded
 - (C) Cleared
 - (P) Pastured
 - (A) Agricultural
 - B.M. Bench Mark
 - Dwelling
 - Resort
 - Steep slope
 - Indefinite shoreline
 - Marsh
 - Spring
 - Intermittent stream
 - Permanent inlet
 - Permanent outlet
 - Dam
- LAKE BOTTOM SYMBOLS**
- P Peat
 - Mk. Muck
 - C Clay
 - M Marl
 - Sd. Sand
 - Gr. Gravel
 - R Rubble
 - Br. Bedrock
 - T Submergent vegetation
 - I Emergent vegetation

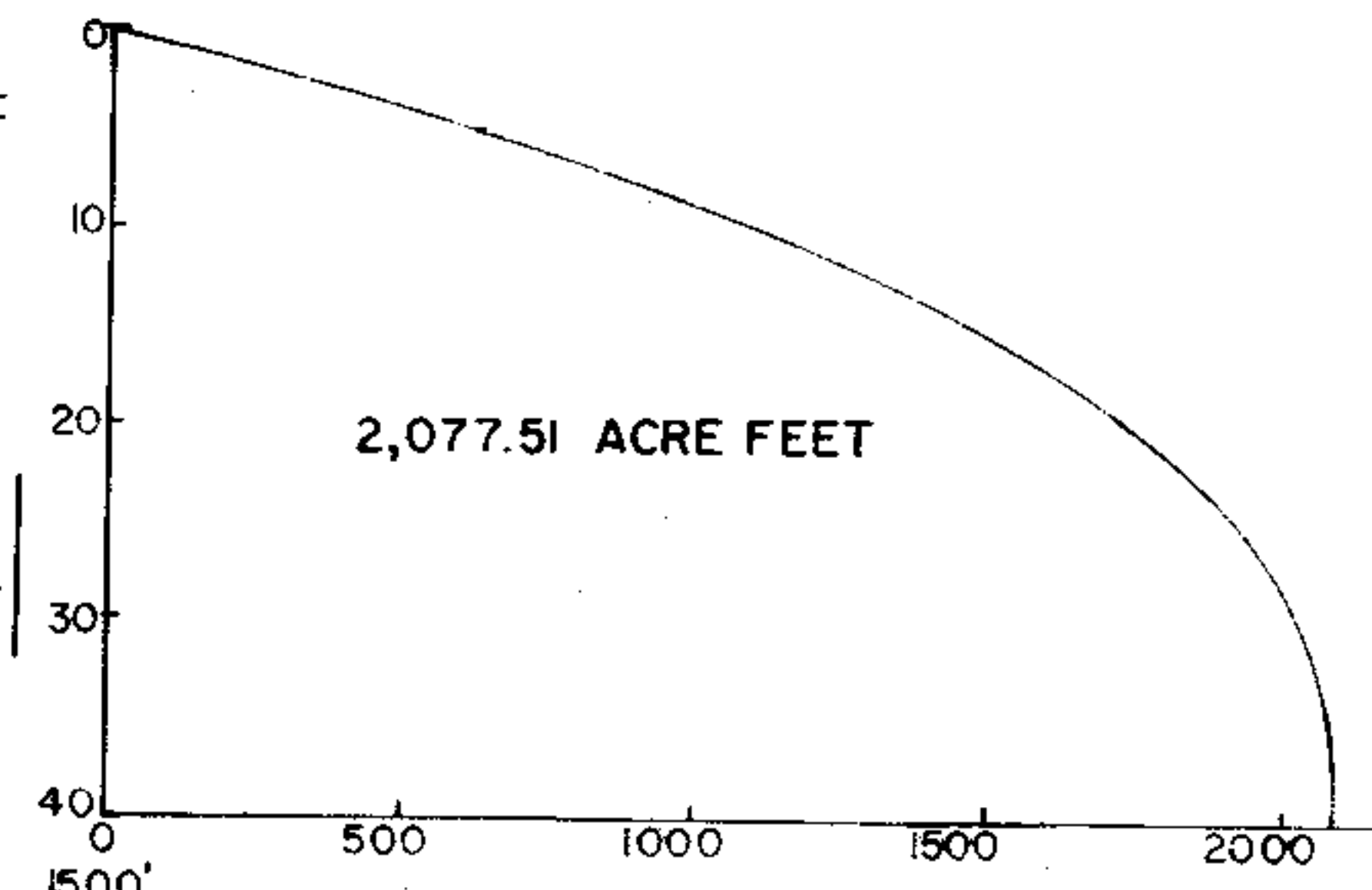
SPECIES OF FISH

	Abundant	Common	Rare
Muskie			X
N. Pike			
W.C. Eye	X		
L.V. Bass			X
S.M. Bass			X
Panfish	X		
Trout			

LAKE MAPPED AUGUST, 1964
 SOURCE OF INFORMATION W.C.D.
 SOUNDINGS RECORDING SONAR
 TOTAL ALKALINITY 15 P.P.M.



Access Access with Parking Boat Livery
 Field work by R. Blackman, R. Hopke, L. Sother Drawn by J. Roth



% UNDER 3' 8.3%
 % OVER 20' 36%

AREA 126.11 ACRES
 TOTAL SHORELINE 2.5 MILES
 MAX. DEPTH 40 FEET
 SCALE: AS SHOWN

Source: Wisconsin Department of Natural Resources 608-266-2621
Pulaski Lake – Rusk County, Wisconsin DNR Lake Map
Date – Aug 1964 - Historical Lake Map - Not for Navigation
A Public Document - Please Identify the Source when using it.