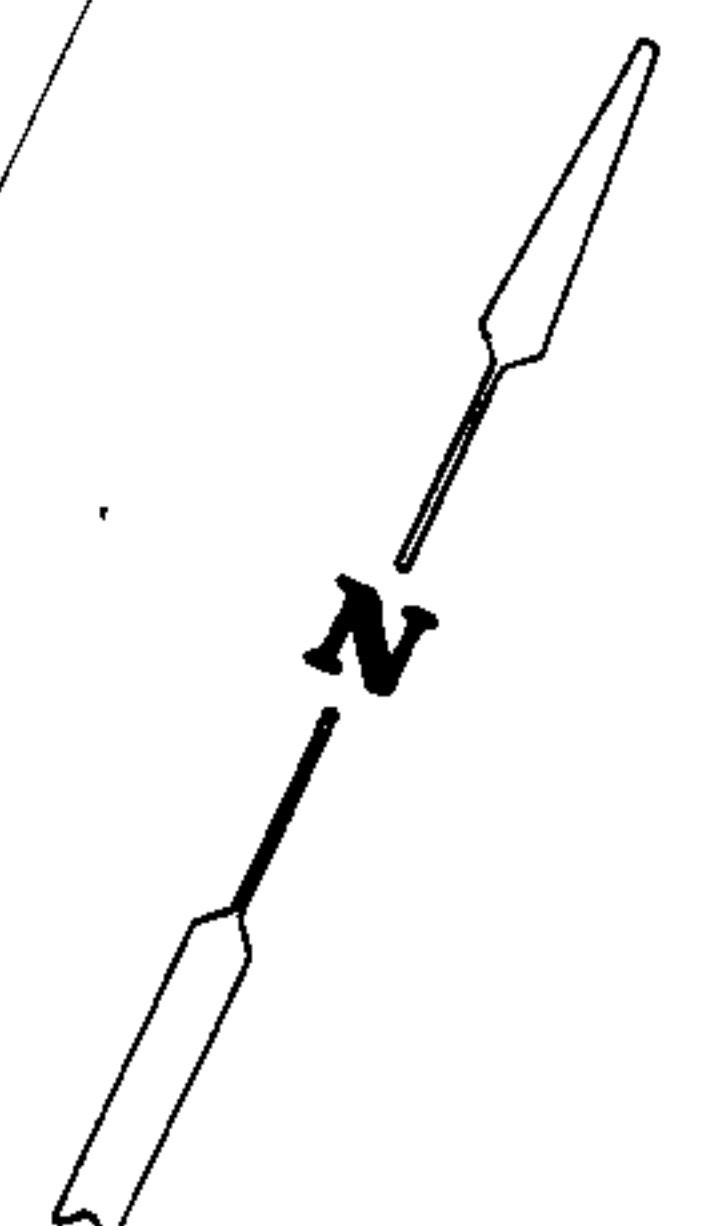
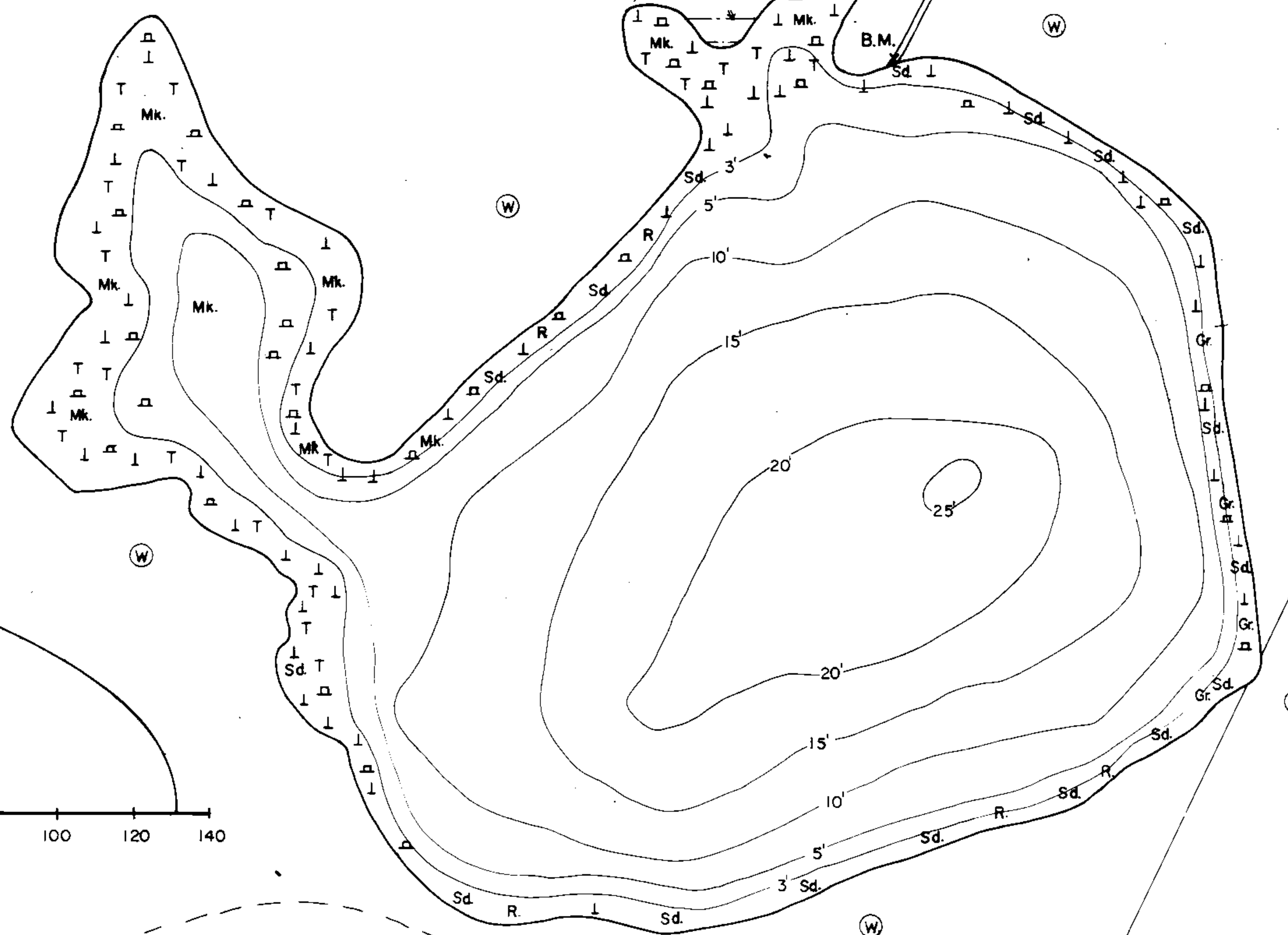
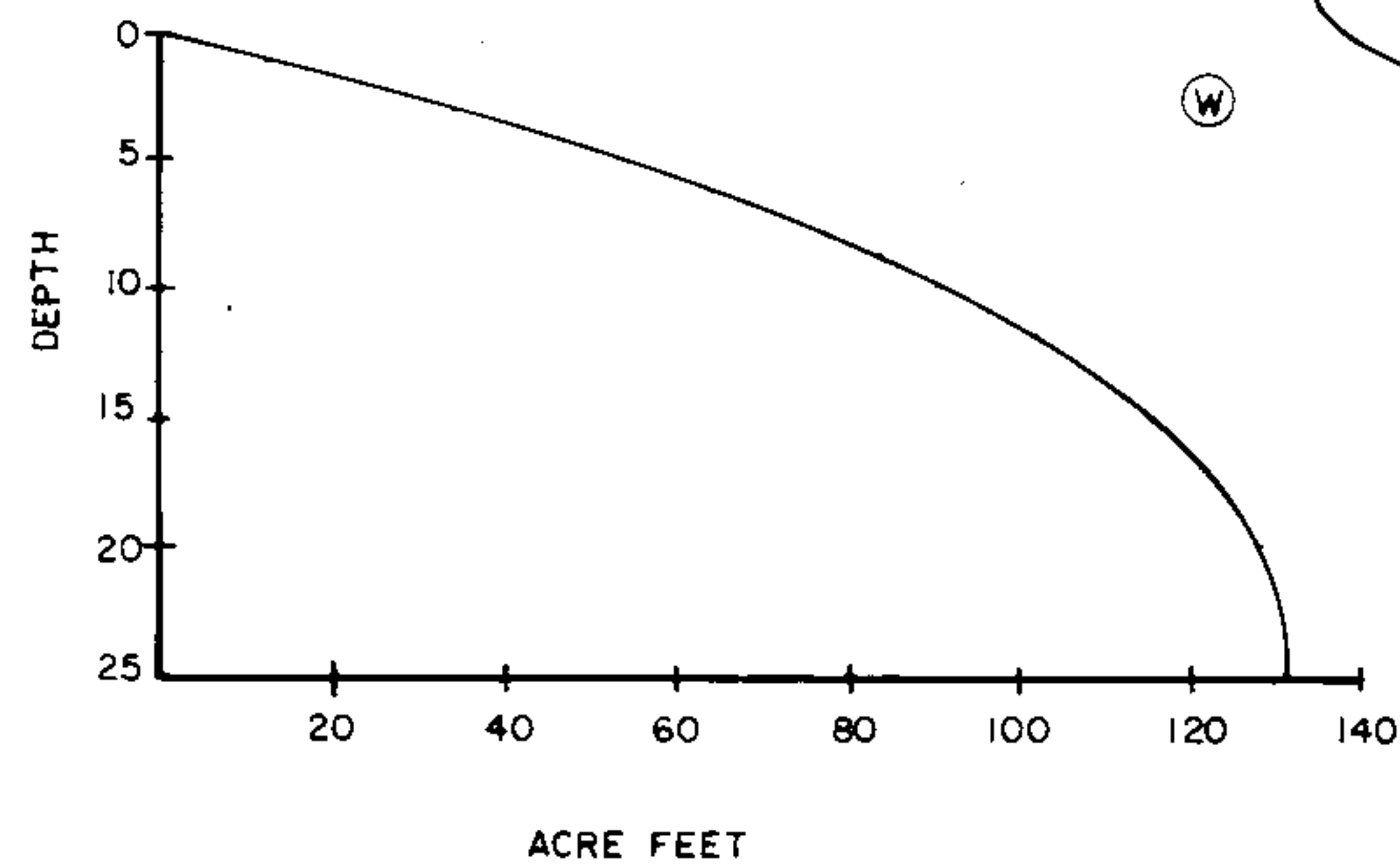


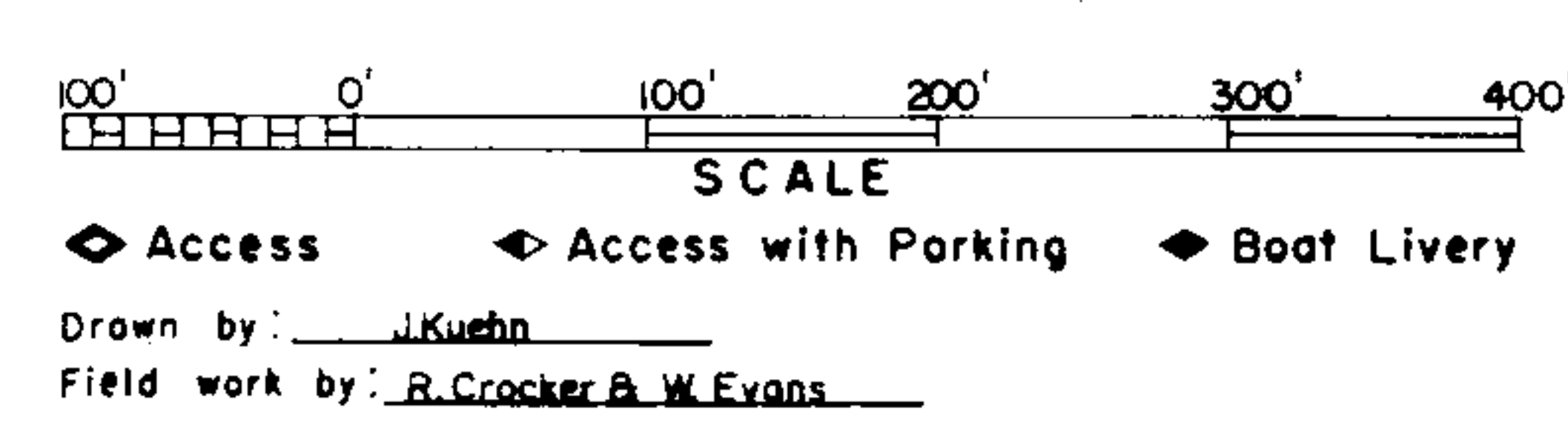
LAKE SURVEY MAP

TANK LAKE
VILAS COUNTY
SEC. 25, 26 T. 40 N. R. 4 E.

B.M. 'X' is located on N. side of lake at public boat landing. Spike is located in Aspen tree 7'-0" in circumference, 3'-0" from ground, 15'-10" from center of landing.
Assumed Elev. 100.00
Water Elev. 96.66



- EQUIPMENT RECORDING SONAR MAPPED JULY 1970
- | TOPOGRAPHIC SYMBOLS | | LAKE BOTTOM SYMBOLS | |
|-----------------------|----------------------------|---------------------|-----------------------------|
| (B) Brush | Steep slope | P. Peat | B Boulders |
| (PW) Partially wooded | - - - Indefinite shoreline | Mk. Muck | ☼ Stumps & Snags |
| (W) Wooded | Marsh | C. Clay | ☼ Rock danger to navigation |
| (C) Cleared | Spring | M. Marl | T Submergent vegetation |
| (P) Pastured | Intermittent stream | Sd. Sand | ⊥ Emergent vegetation |
| (A) Agricultural | Permanent inlet | St. Silt | ⊥ Floating vegetation |
| B.M. Bench Mark | Permanent outlet | Gr. Gravel | ⊥ Brush shelters |
| ■ Dwelling | Dam | R. Rubble | |
| ▣ Resort | D.N.R. State owned land | Br. Bedrock | |
| ⊠ Camp | | | |



SPECIES OF FISH	ABUNDANCE		
	Abundant	Common	Present
Muskie			
N. Pike			
Wolleye			
L. M. Bass			X
S. M. Bass			
Panfish	X		
Trout			

WATER AREA 127 ACRES
 UNDER 3 FT. 23 %
 OVER 20 FT. 8 %
 MAX. DEPTH 25 FEET.
 TOTAL ALK. 2 P.P.M.
 VOLUME 131.5 ACRE FT.
 SHORELINE 75 MILES

Source: Wisconsin Department of Natural Resources 608-266-2621
Tank Lake - Vilas County, Wisconsin DNR Lake Map
Date – Jul 1970 - Historical Lake Map - Not for Navigation
A Public Document - Please Identify the Source when using it.