

WISCONSIN CONSERVATION DEPARTMENT

LAKE SURVEY MAP

LAKE MUD  
 SECTIONS 31, 6, 7  
 TOWNSHIP T-33,34-N  
 RANGE R-10-W  
 TOWN SUMNER CHETEK  
 COUNTY BARRON

LEGEND

TOPOGRAPHIC SYMBOLS

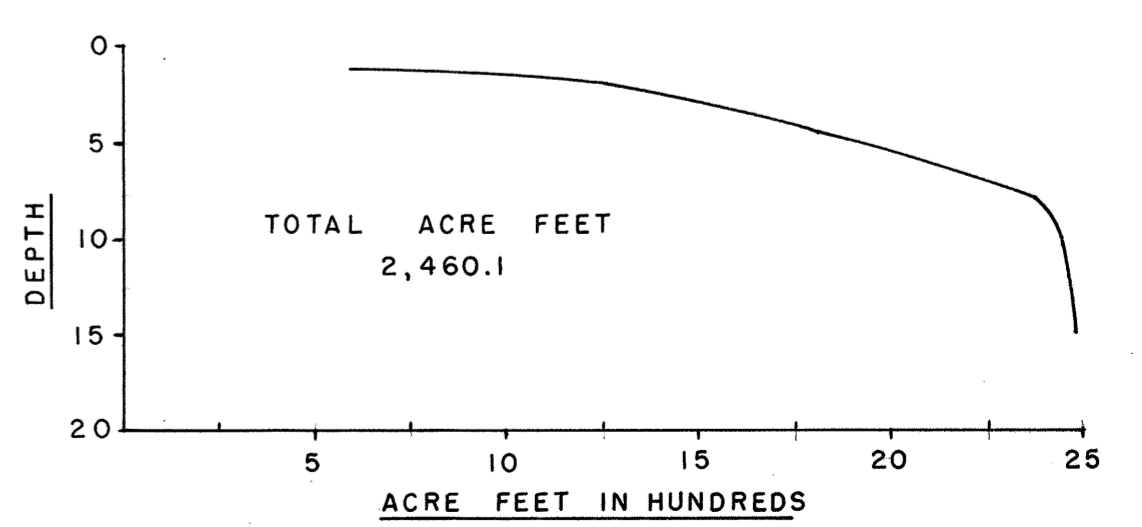
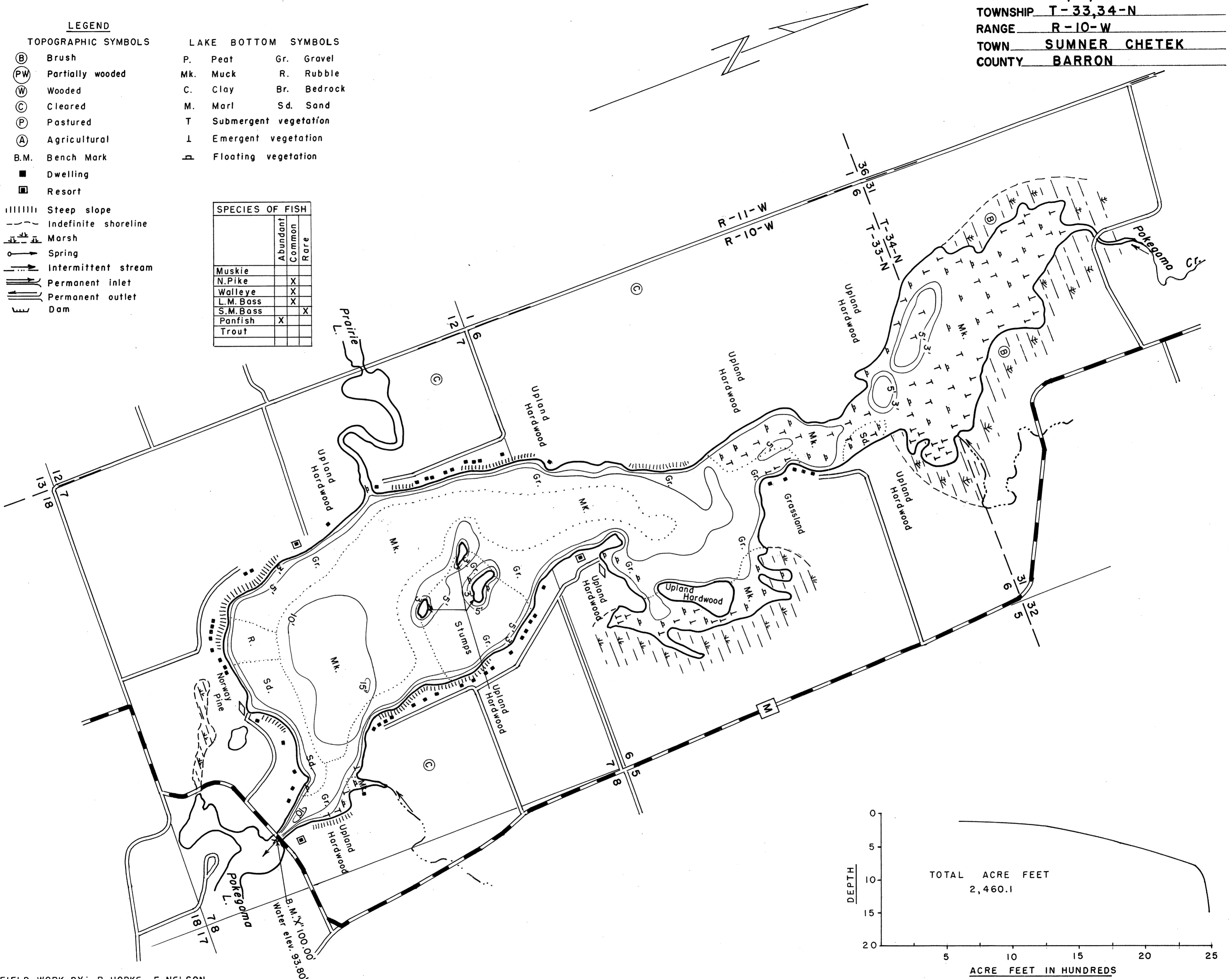
- (B) Brush
- (PW) Partially wooded
- (W) Wooded
- (C) Cleared
- (P) Pastured
- (A) Agricultural
- B.M. Bench Mark
- Dwelling
- ▣ Resort
- ||||| Steep slope
- - - Indefinite shoreline
- ≡≡≡ Marsh
- ⊕ Spring
- Intermittent stream
- ⇄ Permanent inlet
- ⇄ Permanent outlet
- Dam

LAKE BOTTOM SYMBOLS

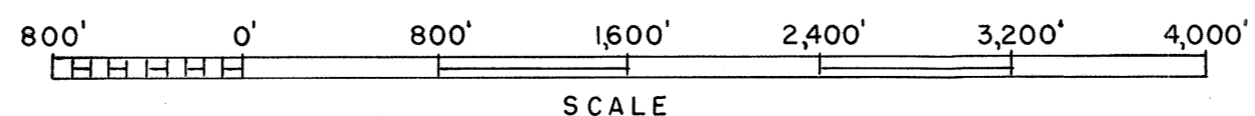
- P. Peat
- Mk. Muck
- C. Clay
- M. Marl
- T. Submergent vegetation
- L. Emergent vegetation
- B. Floating vegetation
- Gr. Gravel
- R. Rubble
- Br. Bedrock
- Sd. Sand

SPECIES OF FISH

	Abundant	Common	Rare
Muskie			
N. Pike		X	
Walleye		X	
L.M. Bass		X	
S.M. Bass		X	X
Panfish	X		
Trout			



FIELD WORK BY: R.HOPKE, E.NELSON  
 DRAWN BY: E.EATON  
 LAKE MAPPED AUGUST 1963  
 SOURCE OF INFORMATION W.C.D.  
 SOUNDINGS RECORDING SONAR  
 TOTAL ALK. 25-40 P.P.M.



- ◇ ACCESS
- ◊ ACCESS WITH PARKING
- ◆ BOAT LIVERY

AREA 577.5 ACRES  
 TOTAL SHORELINE 8.3 MILES  
 MAX. DEPTH 15 FEET

Source: Wisconsin Department of Natural Resources 608-266-2621  
Mud Lake – Barron County, Wisconsin DNR Lake Map  
Date – Aug 1963 - Historical Lake Map - Not for Navigation  
A Public Document - Please Identify the Source when using it.